

YG-DCO-032-5.3.31(B) (Part 2 of 3)

Yorkshire Green Energy Enablement (GREEN) Project

Volume 5

**Document 5.3.31(B) (Part 2 of 3) ES Chapter 3 Appendix 3I -
Arboricultural Impact Assessment (Part 2 of 3)**

Final Issue B

June 2023

Planning Inspectorate Reference: EN020024

**Infrastructure Planning (Applications: Prescribed Forms and
Procedure) Regulations 2009 Regulation 5(2)(a)**

nationalgrid

Page intentionally blank

Contents

1.	Arboricultural Impact Assessment	1
1.1	Introduction	1
	Project overview	1
	Limitations and assumptions	2
1.2	Relevant legislation, planning policy and technical guidance	3
	Legislation	4
	Planning policy	5
	Technical guidance	12
1.3	Consultation and engagement	14
	Overview	14
	EIA Scoping Opinion	14
	Statutory Consultation	16
1.4	Data gathering methodology	18
	Study area	18
	Desk study	19
	Survey work	20
1.5	Overall baseline	21
	Current baseline: overview	21
	Current baseline: Statutory Designations applicable to trees	22
	Current baseline: Non-Statutory Designations applicable to trees	23
	National Tree Map	26
	Future baseline	26
1.6	Embedded environmental measures	27
1.7	Scope of the assessment	30
	The Project	30
1.8	Assessment methodology	32
1.9	Assessment of arboricultural impacts	35
1.10	Conclusions	39

Table 1.1 – Legislation relevant to the arboricultural assessment	4
Table 1.2 – Planning policy relevant to the arboricultural assessment	6
Table 1.3 – Technical guidance relevant to the Arboricultural assessment	12
Table 1.4 – Summary of EIA Scoping Opinion responses for arboriculture	14
Table 1.5 – Summary of statutory consultation responses and technical engagement	17
Table 1.6 – Data sources used to inform the arboricultural assessment	19
Table 1.7 - TPOs located within the Study Area	22
Table 1.8 - Ancient Woodland within the Study Area	24

Table 1.9 - Trees Recorded on the Ancient Tree Inventory within proximity to the Order Limits	26
Table 1.10 – Summary of the embedded environmental measures	27
Table 1.11 - Likely arboricultural impacts	32
Table 1.12 - Canopy Cover/Linear Metres <i>Removed, Affected Managed or Potentially Affected</i>	35
Table 1.13 - Surveyed trees likely to be <i>removed</i>	36
Table 1.14 - Surveyed tree features likely to be <i>Affected/Managed</i>	37
Table 1.15 - Surveyed trees likely to be <i>Potentially Affected</i>	37

Annex 3l.1 Tree Constraints Plan (Part 2 of 3)	
Annex 3l.2 Tree Survey Schedule (Part 2 of 3)	
Annex 3l.3 Tree Removal and Protection Plan (Part 3 of 3)	
Annex 3l.4 Outline Arboricultural Method Statement (Part 3 of 3)	


Date	Version	Status	Description / change
01/11/2022	A	Final	First Issue
06/06/2023	B	Final	Second Issue – Clarification of requirements applicable to embedded measures in section 1.6 and 1.10 and updates to section 1.9 and 1.10 to update the impact of the Project in relation to a single tree (from ‘removed’ to ‘affected managed’) with equivalent updates to the Tree Survey Schedule (Annex 3I.2) and Tree Protection and Removal Plan (Annex 3I.3).

Page intentionally blank

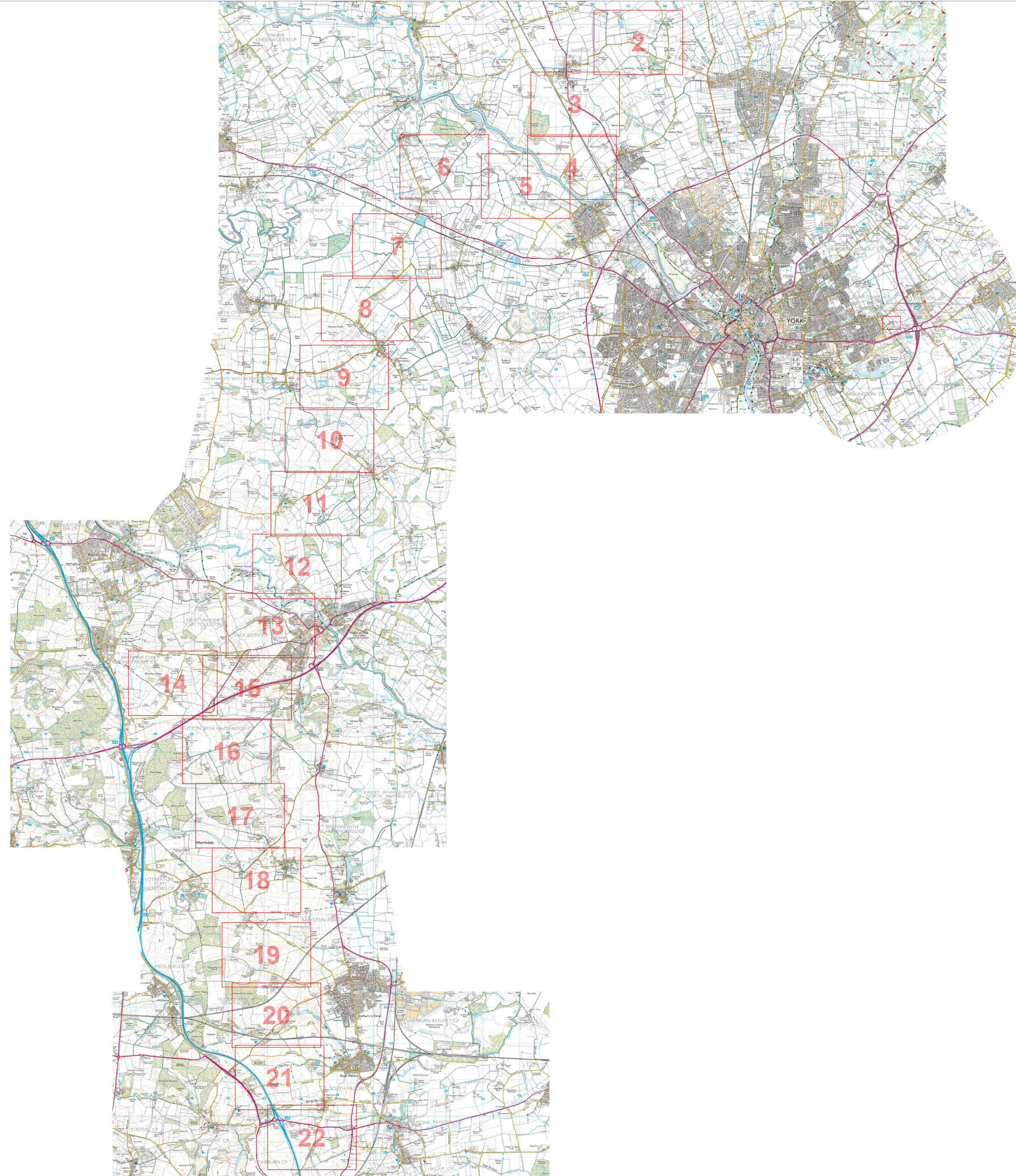
Annex 3l.1

Tree Constraints Plan

Page intentionally blank



NATIONAL GRID (YORKSHIRE GREEN ENERGY ENABLEMENT PROJECT) ORDER
 5.3.3I ES APPENDIX 3I ARBORICULTURAL IMPACT ASSESSMENT
 ANNEX 3I.1 TREE CONSTRAINTS PLAN

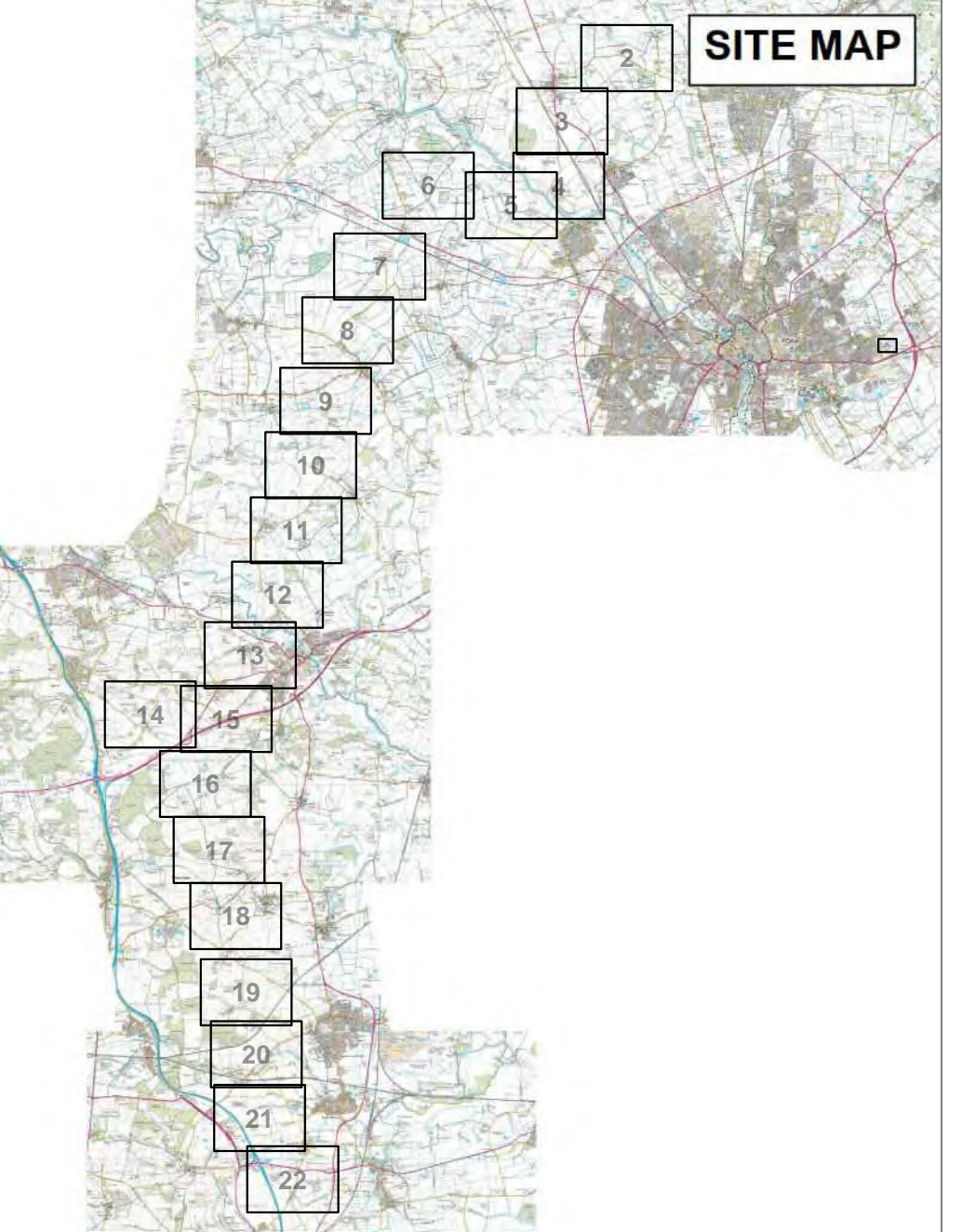


Legend

- ORDER LIMITS
- A CATEGORY TREE, GROUP, HEDGE, OR WOODLAND (HIGH QUALITY & VALUE)
- B CATEGORY TREE, GROUP, HEDGE, OR WOODLAND (MODERATE QUALITY & VALUE)
- C CATEGORY TREE, GROUP, HEDGE, OR WOODLAND (LOW QUALITY & VALUE)
- U CATEGORY TREE, GROUP, HEDGE, OR WOODLAND (UNSUITABLE FOR RETENTION)
- ROOT PROTECTION AREAS (RPA) (AS DEFINED BY BS 9837:2012)
- ★ VETERAN TREE MARKER (INDICATES TREE IDENTIFIED AS THAT OF VETERAN STATUS)
- ADDITIONAL PHASE 1 HEDGEROW SURVEY DATA (TRIMMED TO RELEVANT AREAS)
- NATIONAL TREE MAP DATA (PROVIDED BY BLUESKY INTERNATIONAL LTD)
- ANCIENT WOODLAND W/15M BUFFER ZONE (AREA CLASSIFIED AS AN ANCIENT WOODLAND)
- CONSERVATION AREA (AREA CLASSIFIED AS A CONSERVATION AREA)
- TREE PRESERVATION ORDER (AREA COVERED BY A TREE PRESERVATION ORDER (TPO))

Notes

1. This drawing is scaled at paper size A0, therefore any prints taken at smaller sizes will affect accuracy of the measurement units and should not be scaled against.
2. Tree categories as defined by BS 5837:2012
3. Tree locations are based on the os mapping, aerial imagery, National Tree Map data (BlueSky International Ltd), and gps co-ordinates from on site walkover.
4. Plans should be read in conjunction with the Arboricultural Impact Assessment.
5. The original of this drawing was produced in colour - a monochrome copy should not be relied upon.



Coordinate System: British National Grid
 Sheet X Centroid Coordinate: 452828 Sheet Y Centroid Coordinate: 444453
 0 50 100 150
 © ISO All Rights Reserved (241 00 x 1189 00 MM)

BACKGROUND MAPPING INFORMATION HAS BEEN REPRODUCED FROM THE ORDNANCE SURVEY BY PERMISSION OF ORDNANCE SURVEY OF THE CONTROLLER OF HER MAJESTY'S STATIONERY OFFICE. CROWN COPYRIGHT ORDNANCE SURVEY. BLUESKY INTERNATIONAL LTD - NATIONAL GRID ELECTRICITY - 100024241.


A	01.11.22	FOR DCO SUBMISSION	JB	AW	AW
Issue	Date	Remarks	Drawn	Checked	Approved

Title
 NATIONAL GRID (YORKSHIRE GREEN ENERGY ENABLEMENT PROJECT) ORDER
 5.3.3I ES APPENDIX 3I ARBORICULTURAL IMPACT ASSESSMENT
 ANNEX 3I.1 TREE CONSTRAINTS PLAN

nationalgrid

Figure Number
 Drawing Reference
 40650658-ACM-XX-XX-AB-TCP-01

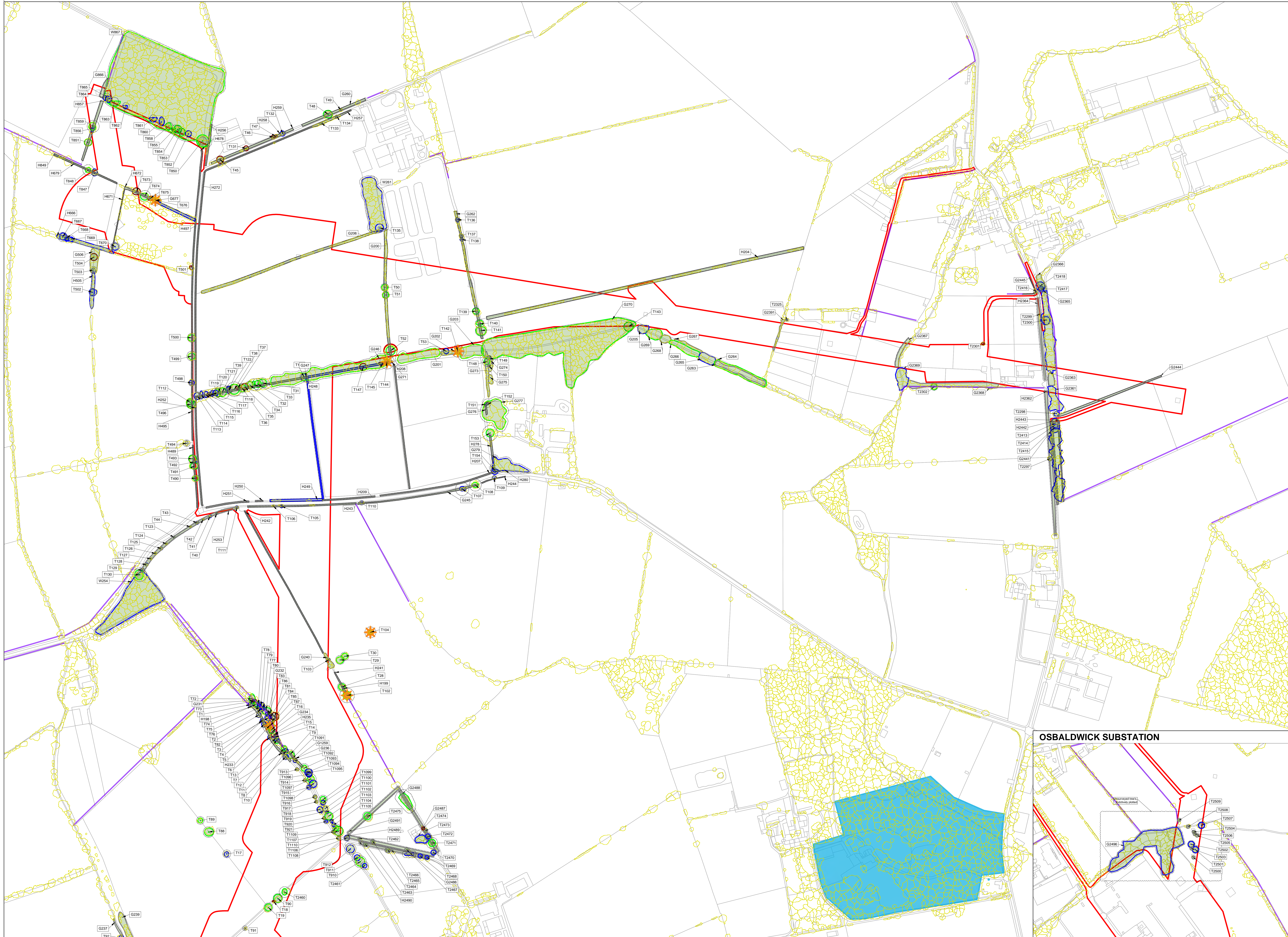
Scale	Sheet Size	Sheet	Issue
1:2500	A0	SHEET 1 OF 22	A



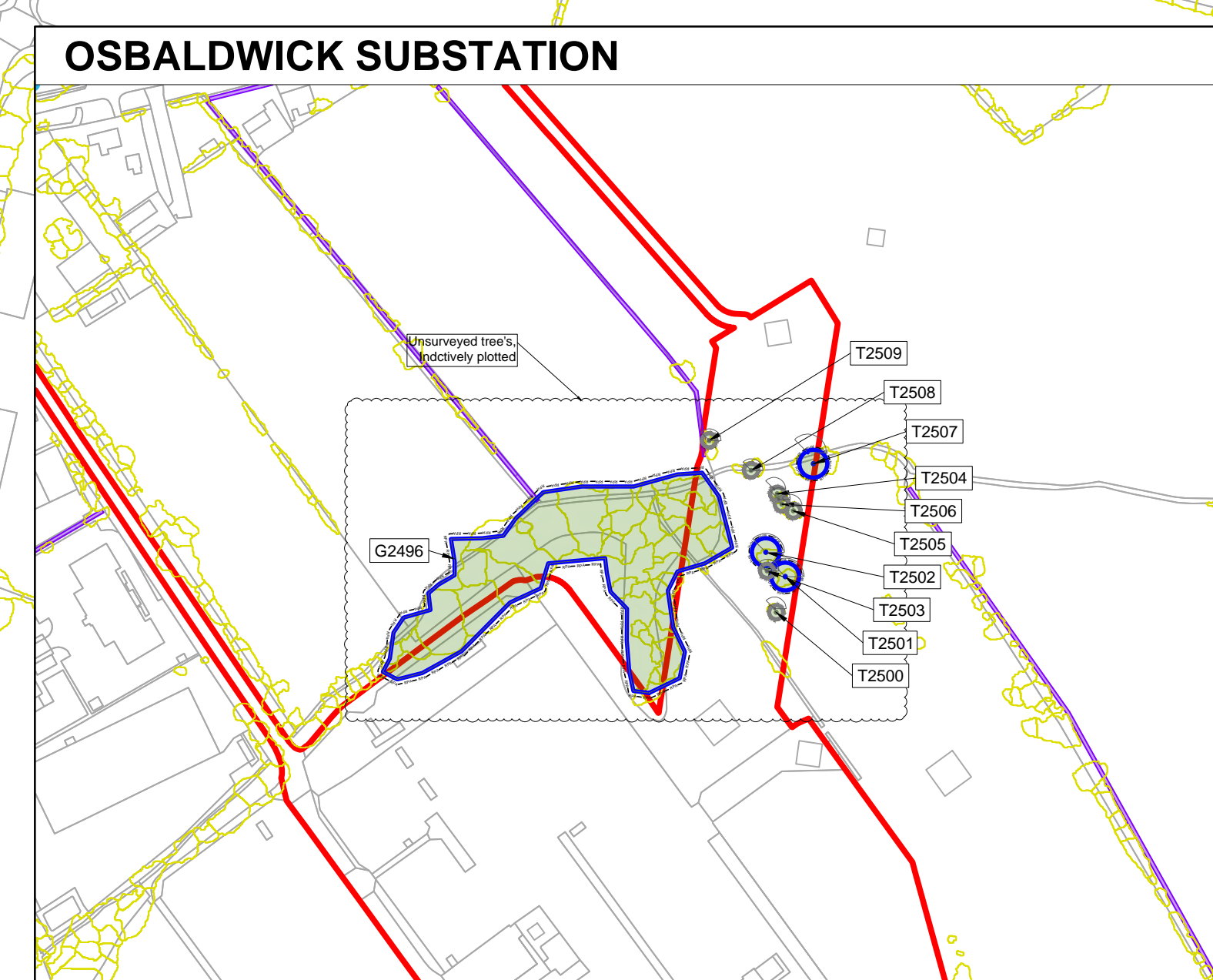
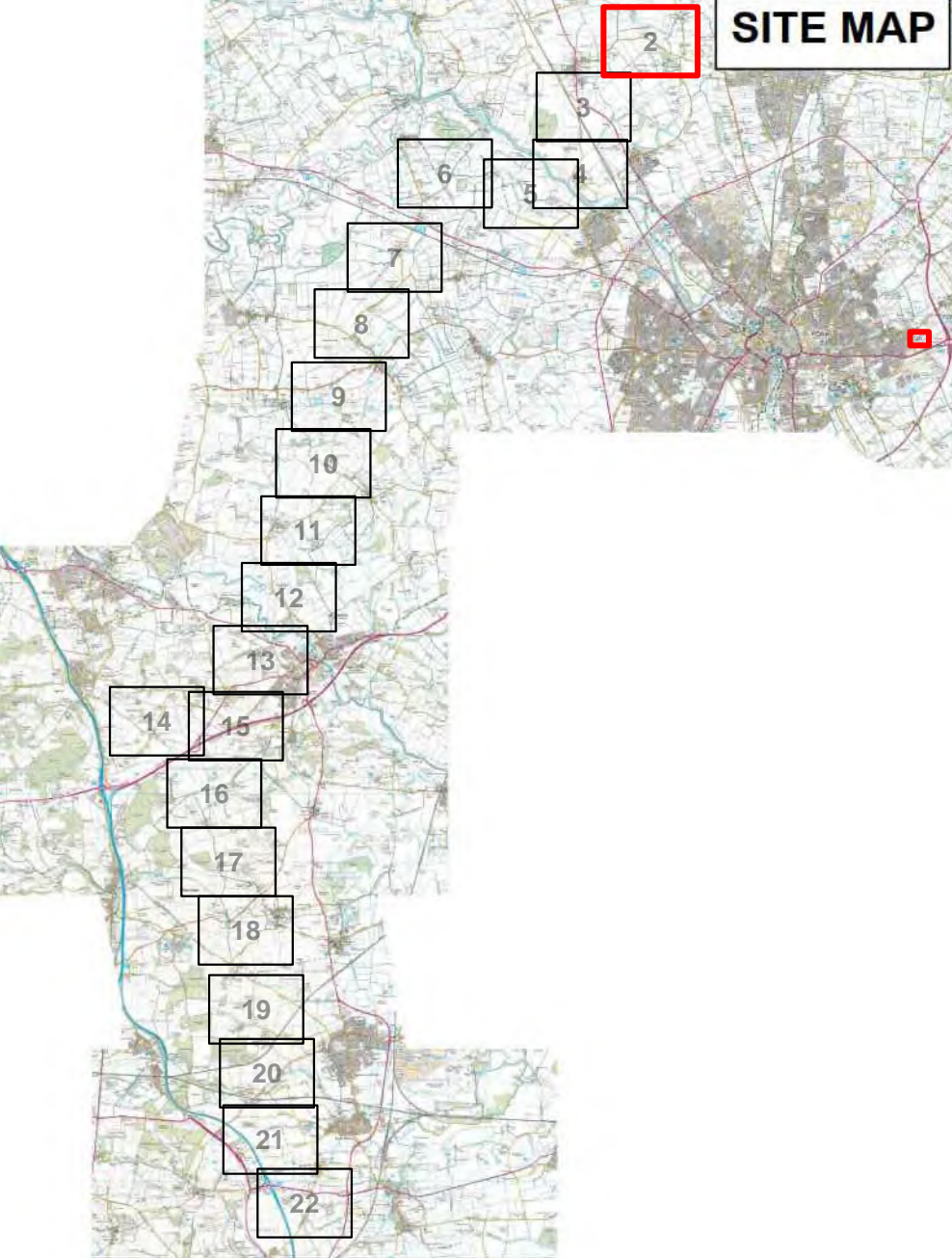
NATIONAL GRID (YORKSHIRE GREEN ENERGY ENABLEMENT PROJECT) ORDER
5.3.3I ES APPENDIX 3I ARBORICULTURAL IMPACT ASSESSMENT
ANNEX 3I.1 TREE CONSTRAINTS PLAN

Legend

- ORDER LIMITS
- A CATEGORY TREE, GROUP, HEDGE, OR WOODLAND (HIGH QUALITY & VALUE)
- B CATEGORY TREE, GROUP, HEDGE, OR WOODLAND (MODERATE QUALITY & VALUE)
- C CATEGORY TREE, GROUP, HEDGE, OR WOODLAND (LOW QUALITY & VALUE)
- U CATEGORY TREE, GROUP, HEDGE, OR WOODLAND (UNSUITABLE FOR RETENTION)
- ROOT PROTECTION AREAS (RPA) (AS DEFINED BY BS 5837:2012)
- VETERAN TREE MARKER (INDICATES TREE IDENTIFIED AS THAT OF VETERAN STATUS)
- ADDITIONAL PHASE 1 HEDGEROW SURVEY DATA (PROVIDED BY BLUESKY INTERNATIONAL LTD)
- NATIONAL TREE MAP DATA (PROVIDED BY BLUESKY INTERNATIONAL LTD)
- ANCIENT WOODLAND W/15M BUFFER ZONE (AREA CLASSIFIED AS AN ANCIENT WOODLAND)
- CONSERVATION AREA (AREA CLASSIFIED AS A CONSERVATION AREA)
- TREE PRESERVATION ORDER (AREA COVERED BY A TREE PRESERVATION ORDER (TPO))




- Notes
- This drawing is scaled at paper size A0, therefore any prints taken at smaller sizes will affect accuracy of the measurement units and should not be scaled against.
 - Tree categories as defined by BS 5837:2012
 - Tree locations are based on the os mapping, aerial imagery, National Tree Map data (BlueSky International Ltd), and gps co-ordinates from on site walkover.
 - Plans should be read in conjunction with the Arboricultural Impact Assessment.
 - The original of this drawing was produced in colour - a monochrome copy should not be relied upon.

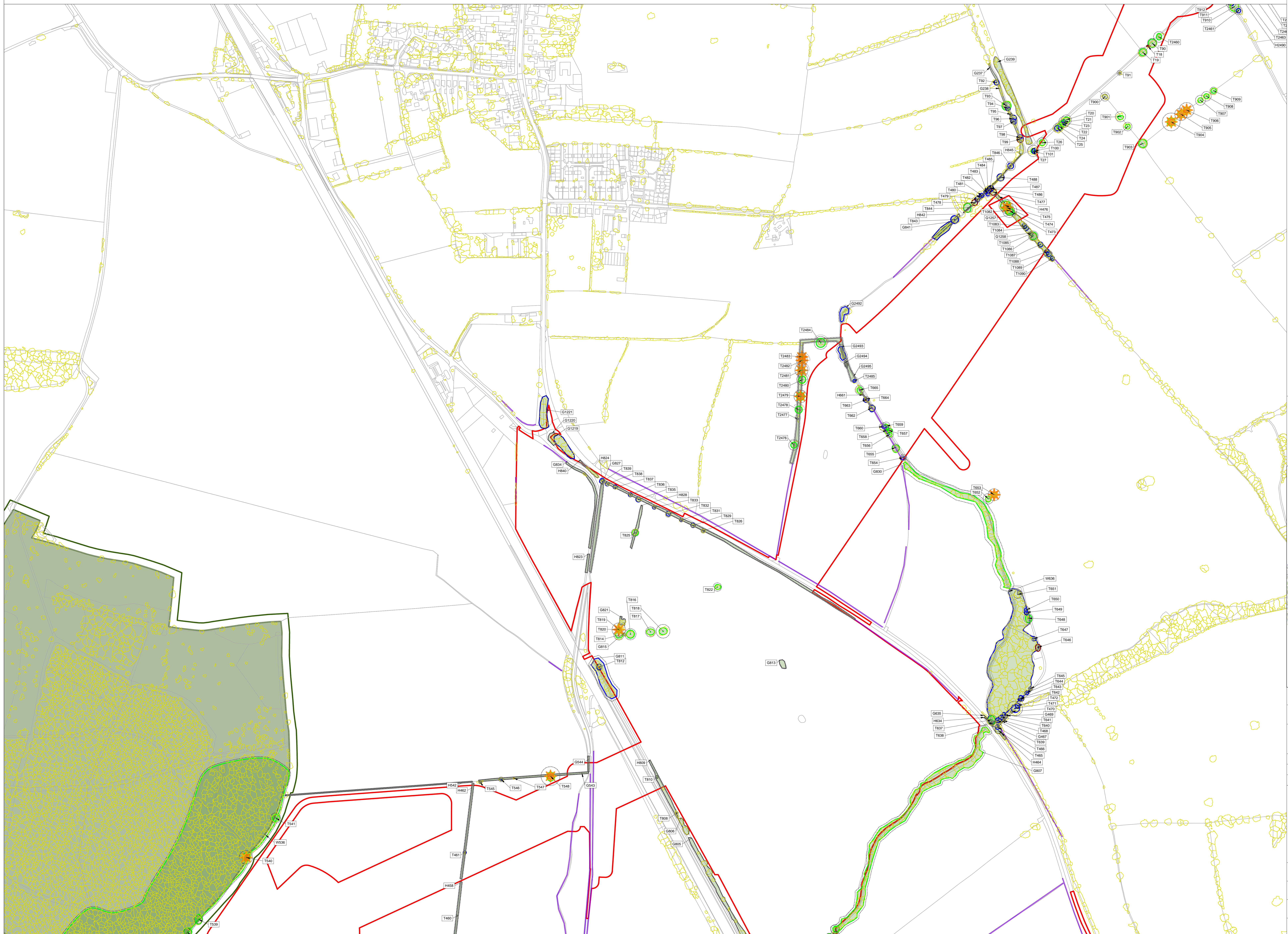


BACKGROUND MAPPING INFORMATION HAS BEEN REPRODUCED FROM THE ORDNANCE SURVEY BY PERMISSION OF ORDNANCE SURVEY OF THE CONTROLLER OF HER MAJESTY'S STATIONERY OFFICE. CROWN COPYRIGHT ORDNANCE SURVEY, BLUE SKY INTERNATIONAL LTD - NATIONAL GRID ELECTRICITY - 100024241.

A	01.11.22	FOR DCO SUBMISSION	JB	AW	AW
Issue	Date	Remarks	Drawn	Checked	Approved
Title					
NATIONAL GRID (YORKSHIRE GREEN ENERGY ENABLEMENT PROJECT) ORDER 5.3.3I ES APPENDIX 3I ARBORICULTURAL IMPACT ASSESSMENT ANNEX 3I.1 TREE CONSTRAINTS PLAN					
nationalgrid					
Figure Number					
Drawing Reference					
40650658-ACM-XX-XX-AB-TCP-02					
Scale	Sheet Size	Sheet	Issue		
1:2500	A0	SHEET 2 OF 22	A		



NATIONAL GRID (YORKSHIRE GREEN ENERGY ENABLEMENT PROJECT) ORDER
 5.3.3I ES APPENDIX 3I ARBORICULTURAL IMPACT ASSESSMENT
 ANNEX 3I.1 TREE CONSTRAINTS PLAN

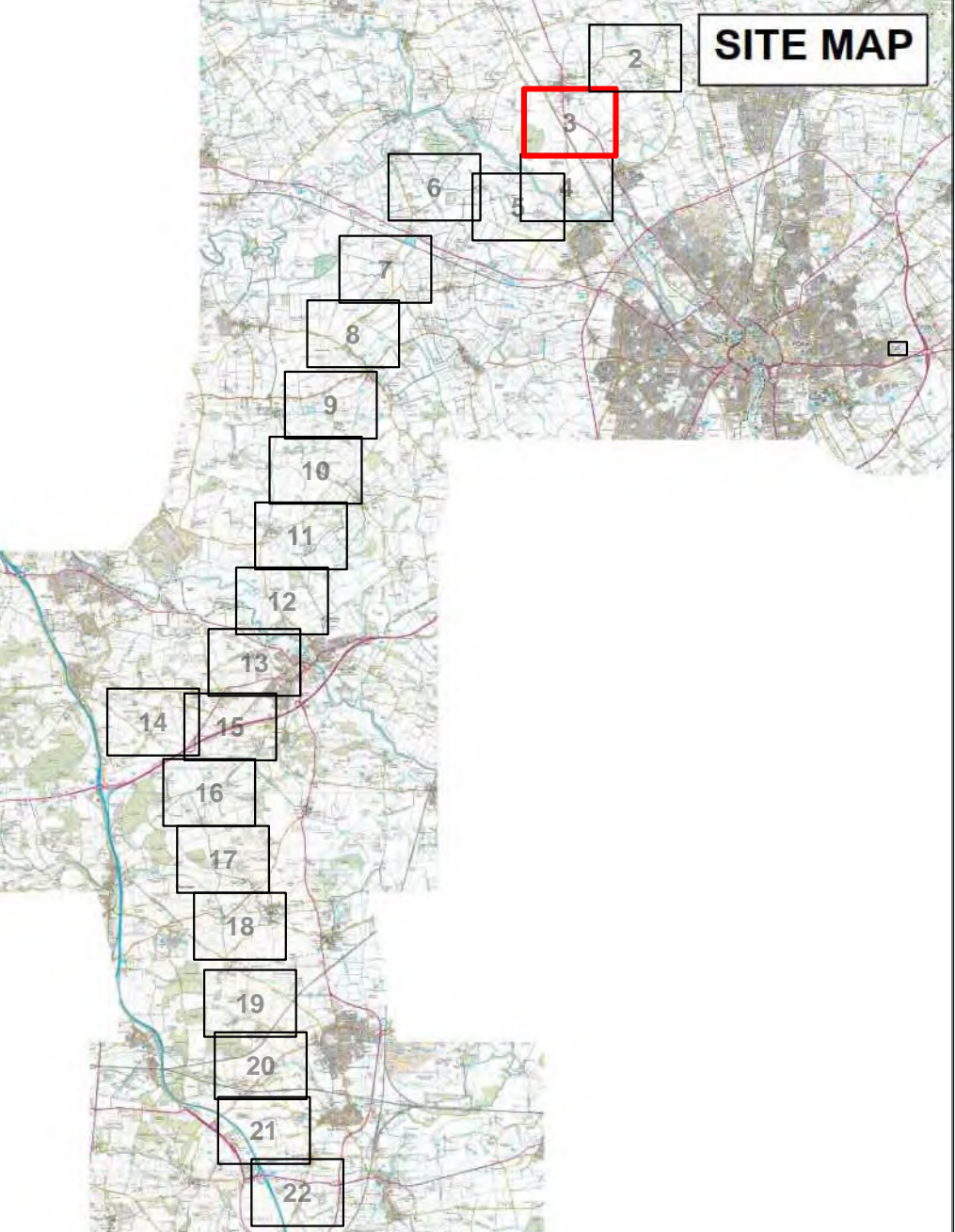


Legend

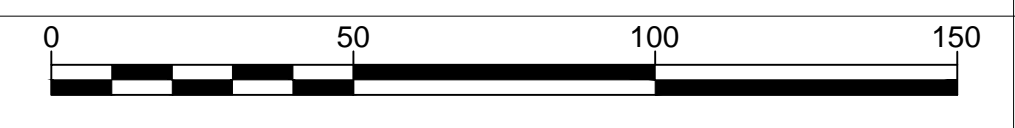
- ORDER LIMITS
- A CATEGORY TREE, GROUP, HEDGE, OR WOODLAND (HIGH QUALITY & VALUE)
- B CATEGORY TREE, GROUP, HEDGE, OR WOODLAND (MODERATE QUALITY & VALUE)
- C CATEGORY TREE, GROUP, HEDGE, OR WOODLAND (LOW QUALITY & VALUE)
- U CATEGORY TREE, GROUP, HEDGE, OR WOODLAND (UNSUITABLE FOR RETENTION)
- ROOT PROTECTION AREAS (RPA) (AS DEFINED BY BS 5837:2012)
- VETERAN TREE MARKER (INDICATES TREE IDENTIFIED AS THAT OF VETERAN STATUS)
- ADDITIONAL PHASE 1 HEDGEROW SURVEY DATA (TRIMMED TO RELEVANT AREAS)
- NATIONAL TREE MAP DATA (PROVIDED BY BLUESKY INTERNATIONAL LTD)
- ANCIENT WOODLAND W/15M BUFFER ZONE (AREA CLASSIFIED AS AN ANCIENT WOODLAND)
- CONSERVATION AREA (AREA CLASSIFIED AS A CONSERVATION AREA)
- TREE PRESERVATION ORDER (AREA COVERED BY A TREE PRESERVATION ORDER (TPO))

Notes

1. This drawing is scaled at paper size A0, therefore any prints taken at smaller sizes will affect accuracy of the measurement units and should not be scaled against.
2. Tree categories as defined by BS 5837:2012
3. Tree locations are based on the os mapping, aerial imagery, National Tree Map data (BlueSky International Ltd), and gps co-ordinates from on site walkover.
4. Plans should be read in conjunction with the Arboricultural Impact Assessment.
5. The original of this drawing was produced in colour - a monochrome copy should not be relied upon.



Coordinate System: British National Grid
 Sheet X Centroid Coordinate: 455533 Sheet Y Centroid Coordinate: 457807



BACKGROUND MAPPING INFORMATION HAS BEEN REPRODUCED FROM THE ORDNANCE SURVEY BY PERMISSION OF ORDNANCE SURVEY OF THE CONTROLLER OF HER MAJESTY'S STATIONERY OFFICE. CROWN COPYRIGHT. ORDNANCE SURVEY. BLUESKY INTERNATIONAL LTD. NATIONAL GRID ELECTRICITY - 100024241.


Issue	Date	Remarks	Drawn	Checked	Approved
A	01.11.22	FOR DCO SUBMISSION	JB	AW	AW

Title
 NATIONAL GRID (YORKSHIRE GREEN ENERGY ENABLEMENT PROJECT) ORDER
 5.3.3I ES APPENDIX 3I ARBORICULTURAL IMPACT ASSESSMENT
 ANNEX 3I.1 TREE CONSTRAINTS PLAN



Figure Number
 Drawing Reference
 40505658-ACM-XX-XX-AB-TCP-03

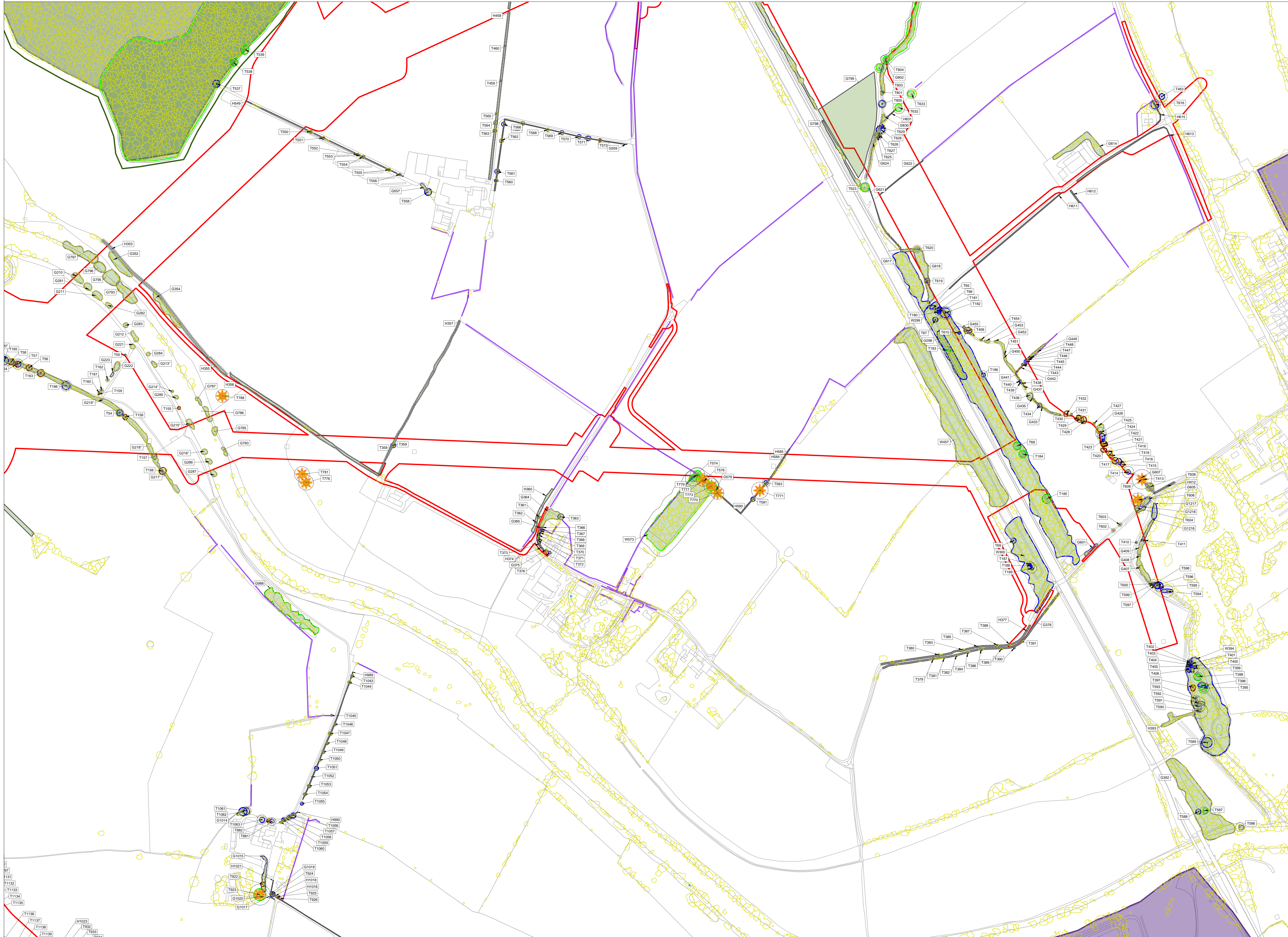
Scale	Sheet Size	Sheet	Issue
1:2500	A0	SHEET 3 OF 22	A



NATIONAL GRID (YORKSHIRE GREEN ENERGY ENABLEMENT PROJECT) ORDER
5.3.3I ES APPENDIX 3I ARBORICULTURAL IMPACT ASSESSMENT
ANNEX 3I.1 TREE CONSTRAINTS PLAN

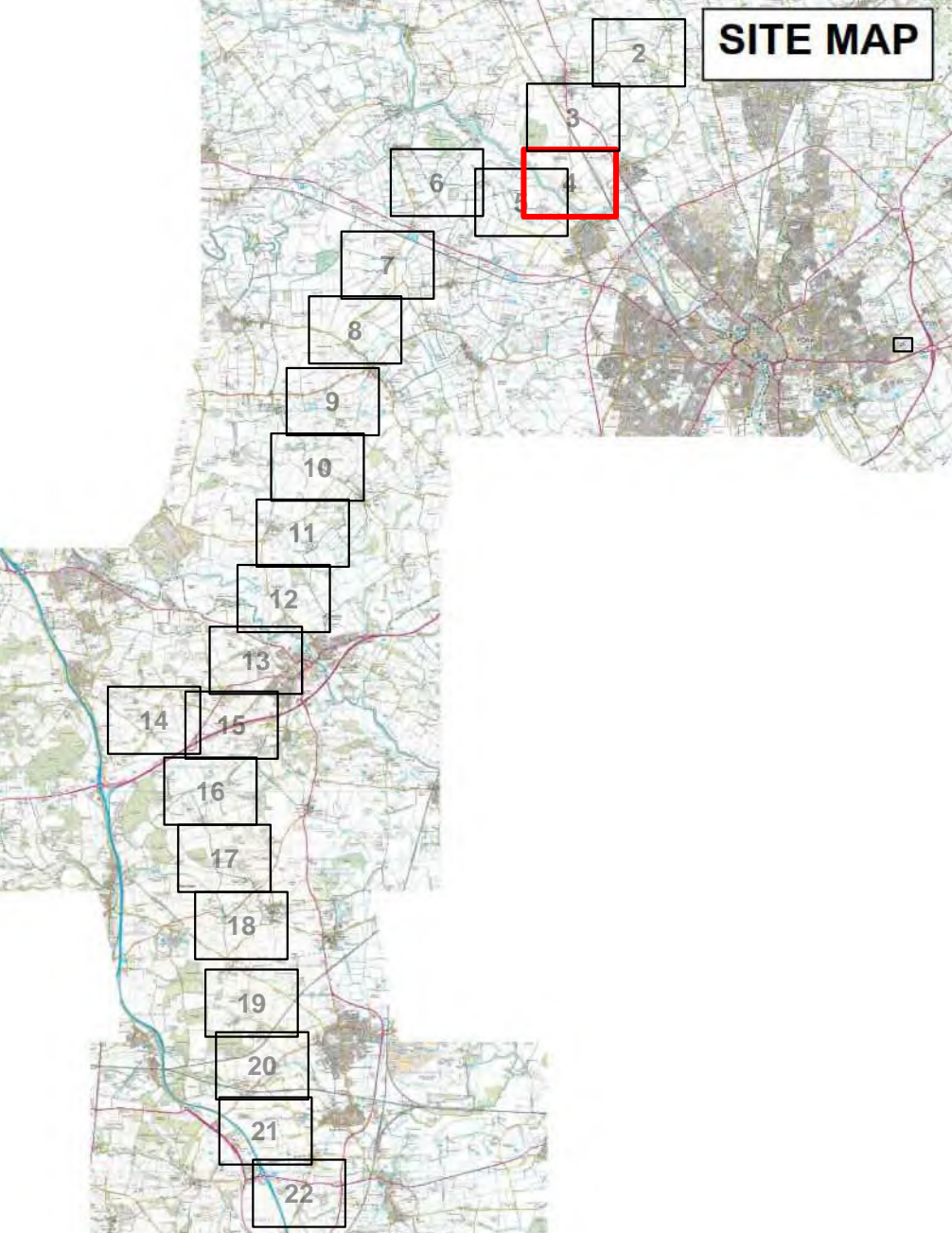
Legend

- ORDER LIMITS
- A CATEGORY TREE, GROUP, HEDGE, OR WOODLAND (HIGH QUALITY & VALUE)
- B CATEGORY TREE, GROUP, HEDGE, OR WOODLAND (MODERATE QUALITY & VALUE)
- C CATEGORY TREE, GROUP, HEDGE, OR WOODLAND (LOW QUALITY & VALUE)
- U CATEGORY TREE, GROUP, HEDGE, OR WOODLAND (UNSUITABLE FOR RETENTION)
- ROOT PROTECTION AREAS (RPA) (AS DEFINED BY BS 5837:2012)
- ★ VETERAN TREE MARKER (INDICATES TREE IDENTIFIED AS THAT OF VETERAN STATUS)
- ADDITIONAL PHASE 1 HEDGEROW SURVEY DATA (TRIMMED TO RELEVANT AREAS)
- NATIONAL TREE MAP DATA (PROVIDED BY BLUESKY INTERNATIONAL LTD)
- ANCIENT WOODLAND W/15M BUFFER ZONE (AREA CLASSIFIED AS AN ANCIENT WOODLAND)
- CONSERVATION AREA (AREA CLASSIFIED AS A CONSERVATION AREA)
- TREE PRESERVATION ORDER (AREA COVERED BY A TREE PRESERVATION ORDER (TPO))



Notes

1. This drawing is scaled at paper size A0, therefore any prints taken at smaller sizes will affect accuracy of the measurement units and should not be scaled against.
2. Tree categories as defined by BS 5837:2012
3. Tree locations are based on the os mapping, aerial imagery, National Tree Map data (BlueSky International Ltd), and gps co-ordinates from on site walkover.
4. Plans should be read in conjunction with the Arboricultural Impact Assessment.
5. The original of this drawing was produced in colour - a monochrome copy should not be relied upon.



Coordinate System: British National Grid
Sheet X Centroid Coordinate: 455444 Sheet Y Centroid Coordinate: 456074

BACKGROUND MAPPING INFORMATION HAS BEEN REPRODUCED FROM THE ORDNANCE SURVEY BY PERMISSION OF ORDNANCE SURVEY OF THE CONTROLLER OF HER MAJESTY'S STATIONERY OFFICE. CROWN COPYRIGHT. ORDNANCE SURVEY. BLUESKY INTERNATIONAL LTD - NATIONAL GRID ELECTRICITY - 100024241.

Issue	Date	Remarks	Drawn	Checked	Approved
A	01.11.22	FOR DCO SUBMISSION	JB	AW	AW


Title
NATIONAL GRID (YORKSHIRE GREEN ENERGY ENABLEMENT PROJECT) ORDER
5.3.3I ES APPENDIX 3I ARBORICULTURAL IMPACT ASSESSMENT
ANNEX 3I.1 TREE CONSTRAINTS PLAN

nationalgrid

Figure Number

Drawing Reference
4050658-ACM-XX-XX-AB-TCP-04

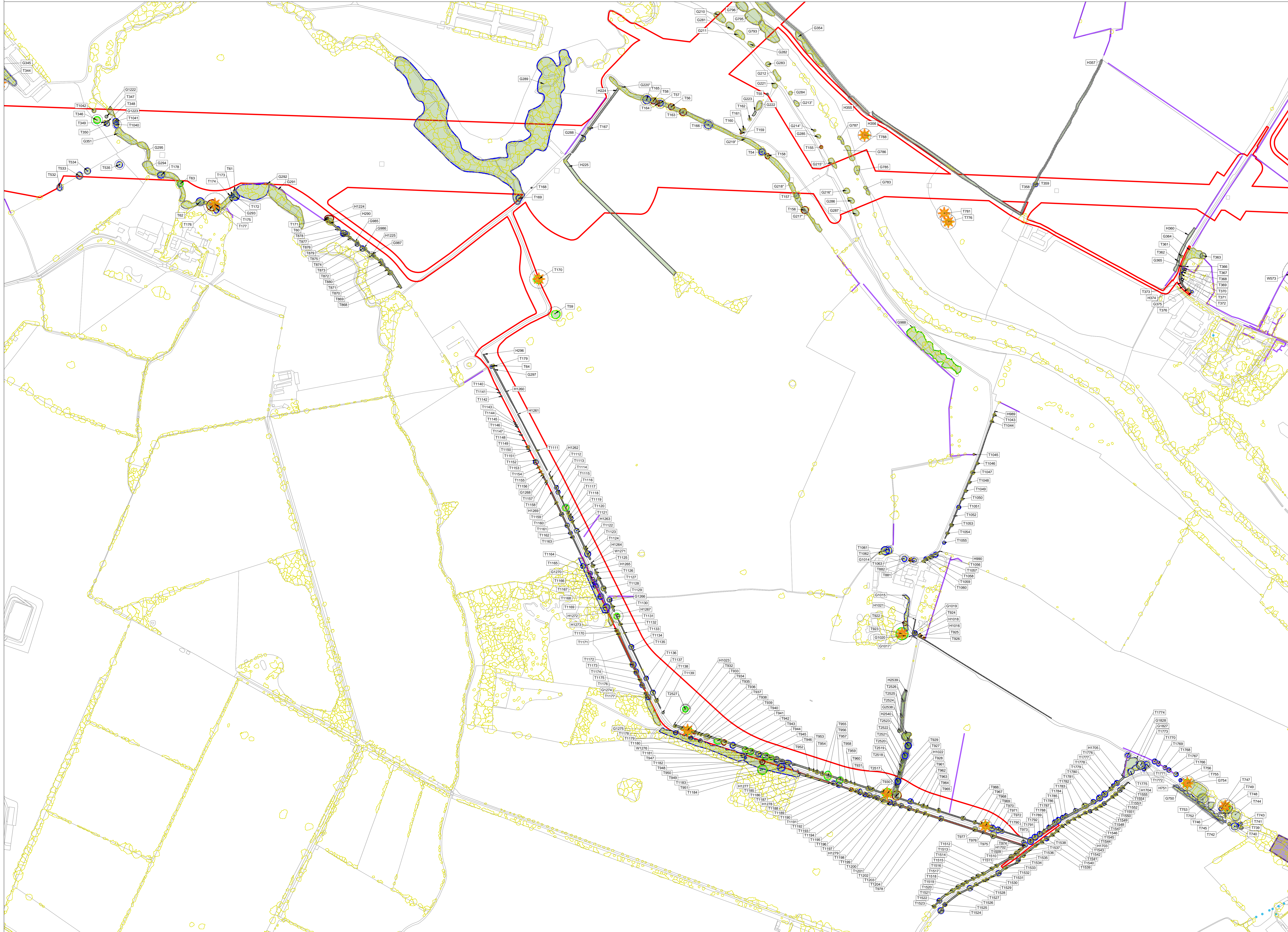
Scale	Sheet Size	Sheet	Issue
1:2500	A0	SHEET 4 OF 22	A



NATIONAL GRID (YORKSHIRE GREEN ENERGY ENABLEMENT PROJECT) ORDER
 5.3.3i ES APPENDIX 3i ARBORICULTURAL IMPACT ASSESSMENT
 ANNEX 3i.1 TREE CONSTRAINTS PLAN

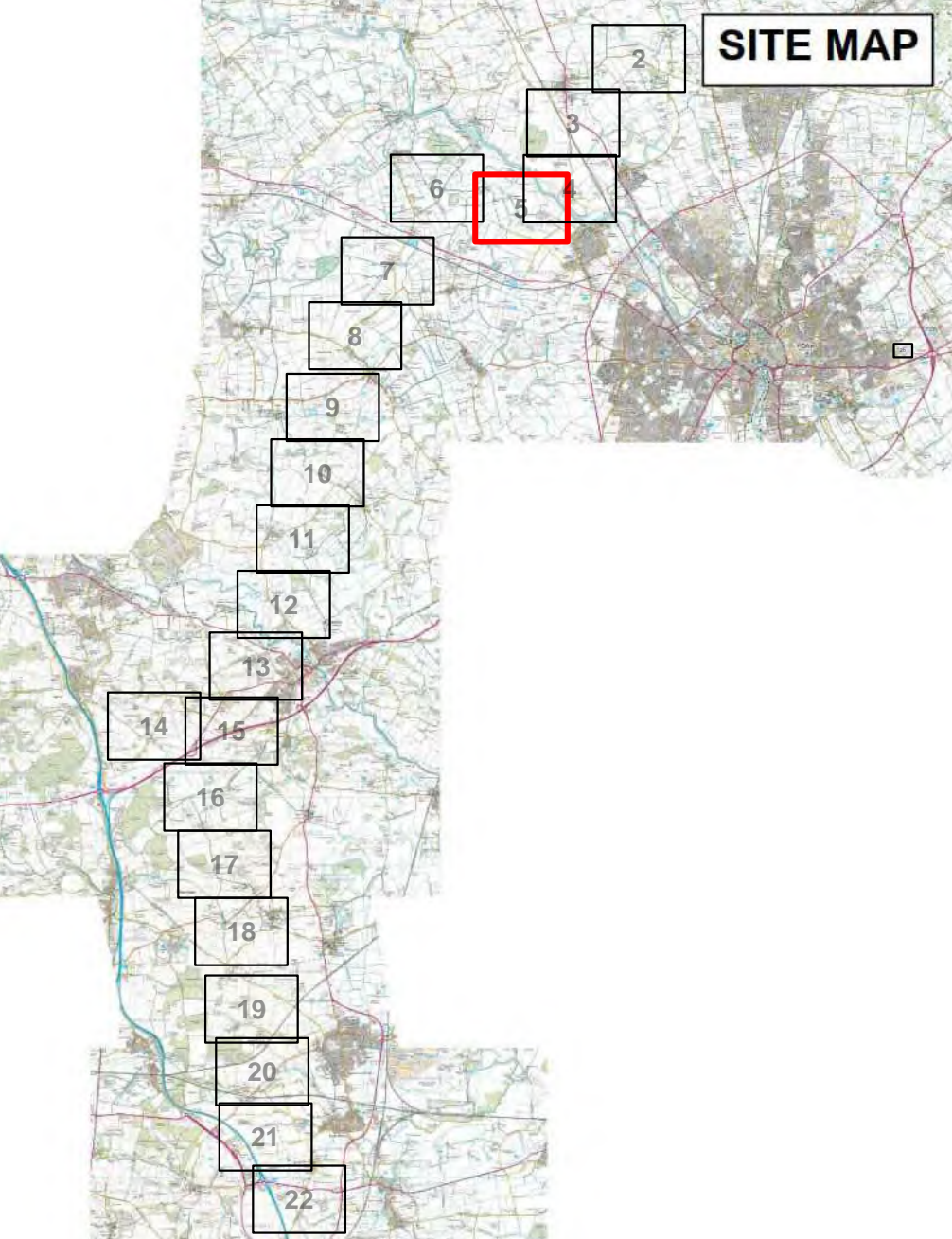
Legend

- ORDER LIMITS
- A CATEGORY TREE, GROUP, HEDGE, OR WOODLAND (HIGH QUALITY & VALUE)
- B CATEGORY TREE, GROUP, HEDGE, OR WOODLAND (MODERATE QUALITY & VALUE)
- C CATEGORY TREE, GROUP, HEDGE, OR WOODLAND (LOW QUALITY & VALUE)
- U CATEGORY TREE, GROUP, HEDGE, OR WOODLAND (UNSUITABLE FOR RETENTION)
- ROOT PROTECTION AREAS (RPA) (AS DEFINED BY BS 5837:2012)
- ★ VETERAN TREE MARKER (INDICATES TREE IDENTIFIED AS THAT OF VETERAN STATUS)
- ADDITIONAL PHASE 1 HEDGEROW SURVEY DATA (TRIMMED TO RELEVANT AREAS)
- NATIONAL TREE MAP DATA (PROVIDED BY BLUESKY INTERNATIONAL LTD)
- ANCIENT WOODLAND W/15M BUFFER ZONE (AREA CLASSIFIED AS AN ANCIENT WOODLAND)
- CONSERVATION AREA (AREA CLASSIFIED AS A CONSERVATION AREA)
- TREE PRESERVATION ORDER (AREA COVERED BY A TREE PRESERVATION ORDER (TPO))

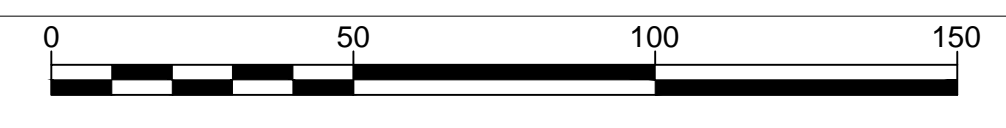


Notes

1. This drawing is scaled at paper size A0, therefore any prints taken at smaller sizes will affect accuracy of the measurement units and should not be scaled against.
2. Tree categories as defined by BS 5837:2012
3. Tree locations are based on the os mapping, aerial imagery, National Tree Map data (BlueSky International Ltd), and gps co-ordinates from on site walkover.
4. Plans should be read in conjunction with the Arboricultural Impact Assessment.
5. The original of this drawing was produced in colour - a monochrome copy should not be relied upon.



Coordinate System: British National Grid
 Sheet X Centroid Coordinate: 454169 Sheet Y Centroid Coordinate: 455556



BACKGROUND MAPPING INFORMATION HAS BEEN REPRODUCED FROM THE ORDNANCE SURVEY BY PERMISSION OF ORDNANCE SURVEY OF THE CONTROLLER OF HER MAJESTY'S STATIONERY OFFICE. CROWN COPYRIGHT ORDNANCE SURVEY. BLUESKY INTERNATIONAL LTD - NATIONAL GRID ELECTRICITY - 100024241.

A	01.11.22	FOR DCO SUBMISSION	JB	AW	AW
Issue	Date	Remarks	Drawn	Checked	Approved


Title
 NATIONAL GRID (YORKSHIRE GREEN ENERGY ENABLEMENT PROJECT) ORDER
 5.3.3i ES APPENDIX 3i ARBORICULTURAL IMPACT ASSESSMENT
 ANNEX 3i.1 TREE CONSTRAINTS PLAN

nationalgrid

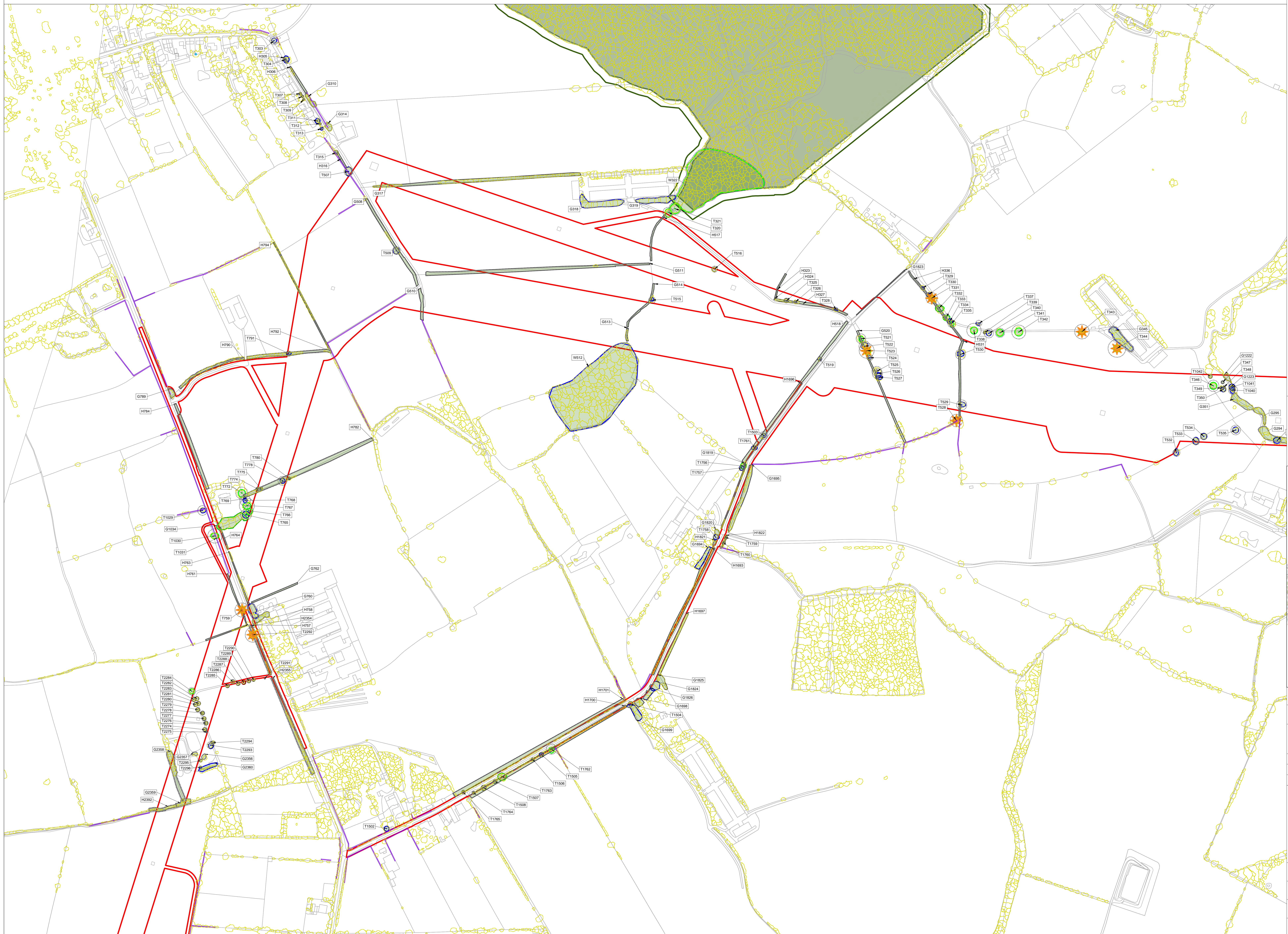
Figure Number

Drawing Reference
 40650568-ACM-XX-XX-AB-TCP-05

Scale	Sheet Size	Sheet	Issue
1:2500	A0	SHEET 5 OF 22	A



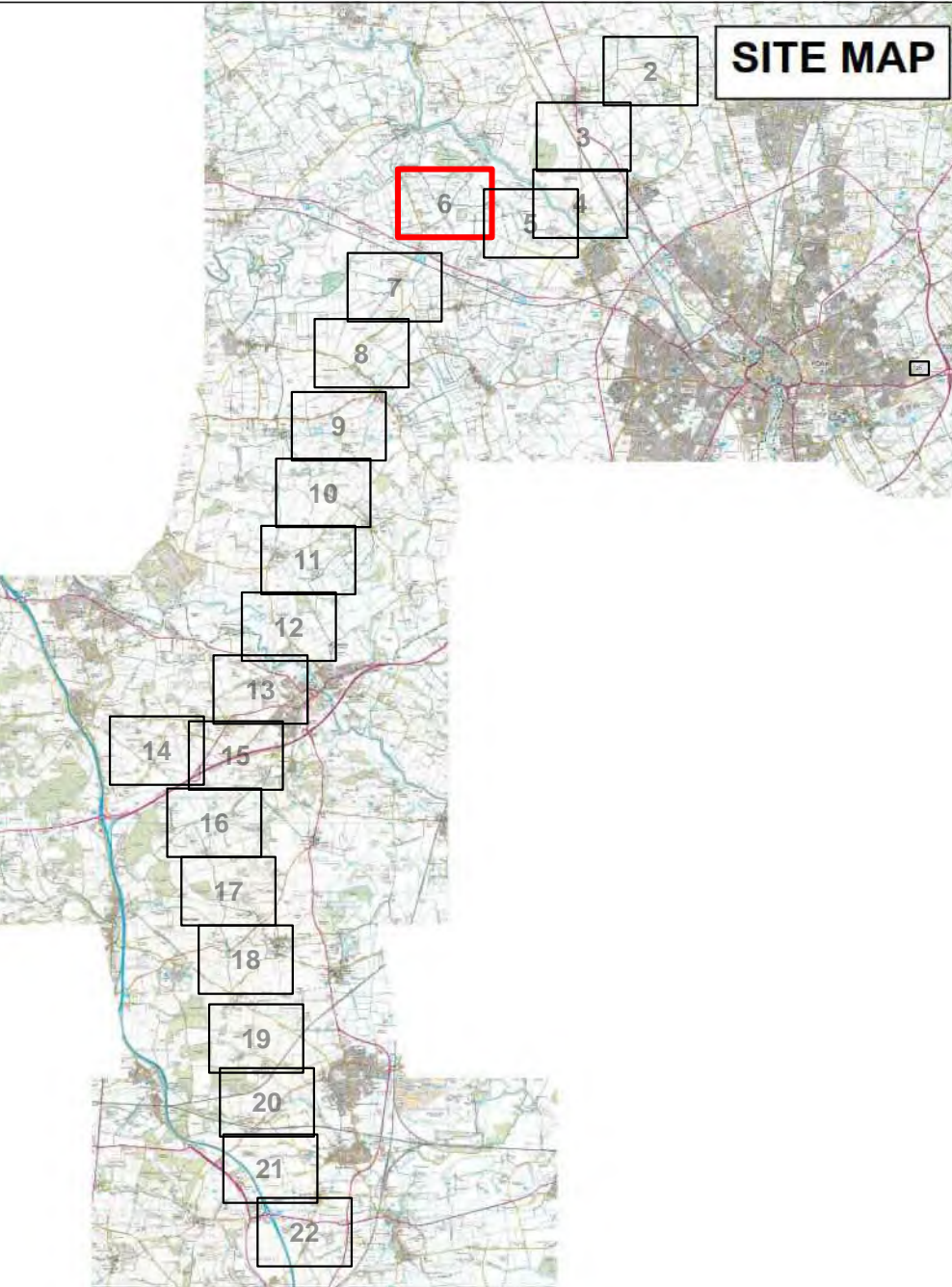
NATIONAL GRID (YORKSHIRE GREEN ENERGY ENABLEMENT PROJECT) ORDER
 5.3.3I ES APPENDIX 3I ARBORICULTURAL IMPACT ASSESSMENT
 ANNEX 3I.1 TREE CONSTRAINTS PLAN



Legend

- ORDER LIMITS
- A CATEGORY TREE, GROUP, HEDGE, OR WOODLAND (HIGH QUALITY & VALUE)
- B CATEGORY TREE, GROUP, HEDGE, OR WOODLAND (MODERATE QUALITY & VALUE)
- C CATEGORY TREE, GROUP, HEDGE, OR WOODLAND (LOW QUALITY & VALUE)
- U CATEGORY TREE, GROUP, HEDGE, OR WOODLAND (UNSUITABLE FOR RETENTION)
- ROOT PROTECTION AREAS (RPA) (AS DEFINED BY BS 5837:2012)
- ★ VETERAN TREE MARKER (INDICATES TREE IDENTIFIED AS THAT OF VETERAN STATUS)
- ADDITIONAL PHASE 1 HEDGEROW SURVEY DATA (TRIMMED TO RELEVANT AREAS)
- NATIONAL TREE MAP DATA (PROVIDED BY BLUESKY INTERNATIONAL LTD)
- ANCIENT WOODLAND W/15M BUFFER ZONE (AREA CLASSIFIED AS AN ANCIENT WOODLAND)
- CONSERVATION AREA (AREA CLASSIFIED AS A CONSERVATION AREA)
- TREE PRESERVATION ORDER (AREA COVERED BY A TREE PRESERVATION ORDER (TPO))

- ### Notes
1. This drawing is scaled at paper size A0, therefore any prints taken at smaller sizes will affect accuracy of the measurement units and should not be scaled against.
 2. Tree categories as defined by BS 5837:2012
 3. Tree locations are based on the os mapping, aerial imagery, National Tree Map data (BlueSky International Ltd), and gps co-ordinates from on site walkover.
 4. Plans should be read in conjunction with the Arboricultural Impact Assessment.
 5. The original of this drawing was produced in colour - a monochrome copy should not be relied upon.



Coordinate System: British National Grid
 Sheet X Centroid Coordinate: 451939 Sheet Y Centroid Coordinate: 456083

BACKGROUND MAPPING INFORMATION HAS BEEN REPRODUCED FROM THE ORDNANCE SURVEY BY PERMISSION OF ORDNANCE SURVEY OF THE CONTROLLER OF HER MAJESTY'S STATIONERY OFFICE. CROWN COPYRIGHT ORDNANCE SURVEY. BLUESKY INTERNATIONAL LTD. NATIONAL GRID ELECTRICITY - 100024241.

Issue	Date	Remarks	Drawn	Checked	Approved
A	01.11.22	FOR DCO SUBMISSION	JB	AW	AW


Title
 NATIONAL GRID (YORKSHIRE GREEN ENERGY ENABLEMENT PROJECT) ORDER
 5.3.3I ES APPENDIX 3I ARBORICULTURAL IMPACT ASSESSMENT
 ANNEX 3I.1 TREE CONSTRAINTS PLAN

nationalgrid

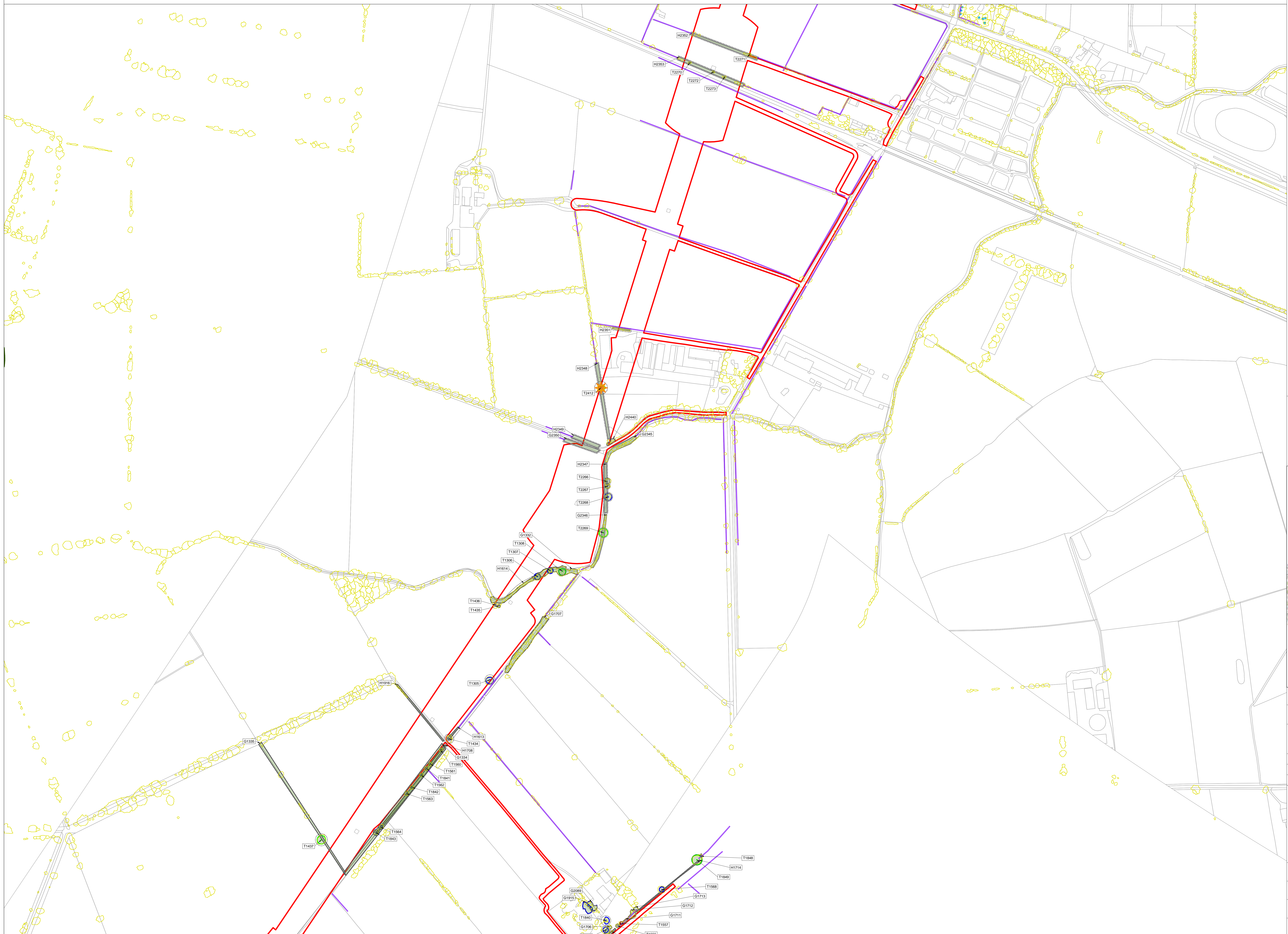
Figure Number

Drawing Reference
 4050658-ACM-XX-XX-AB-TCP-06

Scale	Sheet Size	Sheet	Issue
1:2500	A0	SHEET 6 OF 22	A



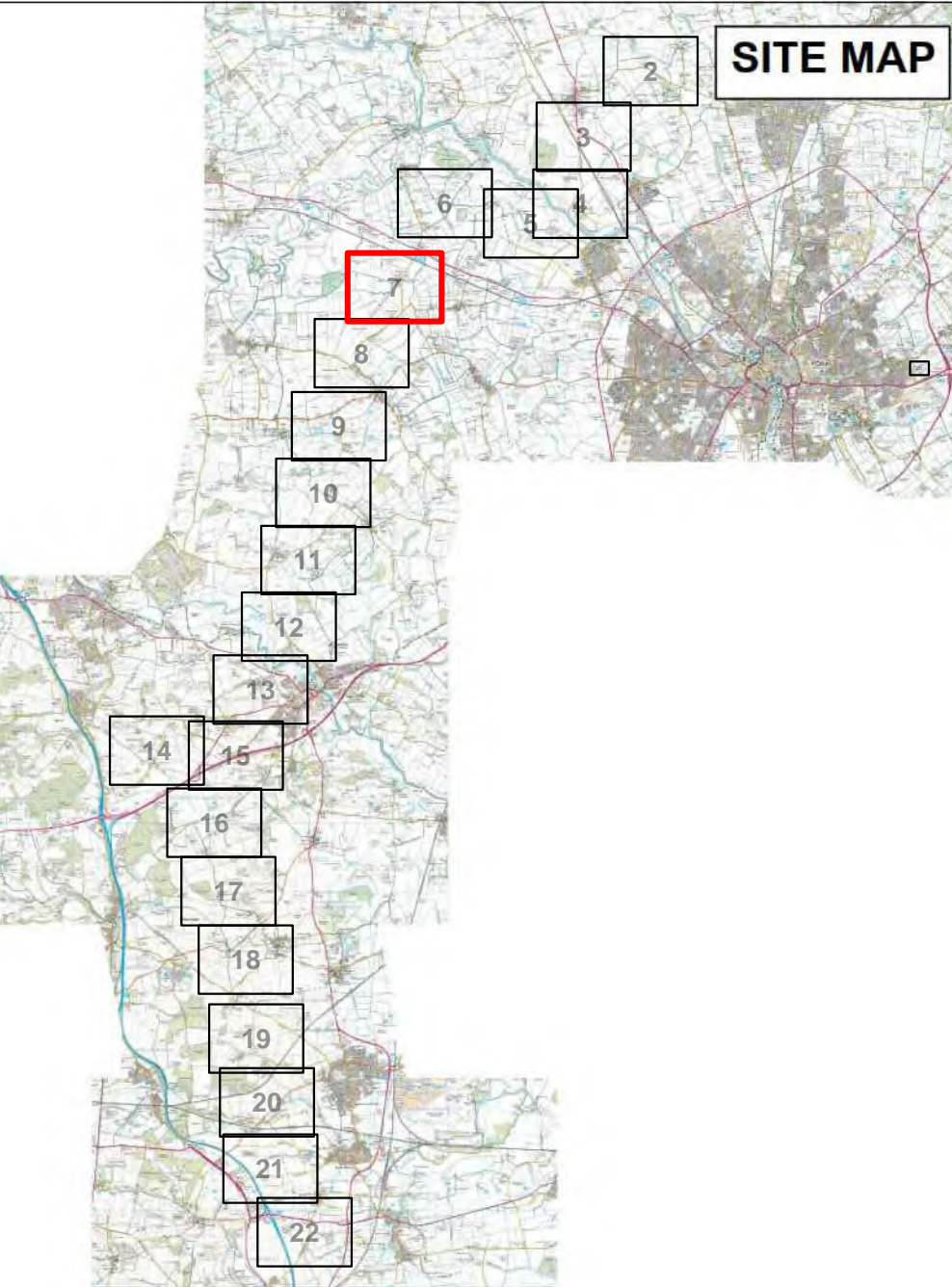
NATIONAL GRID (YORKSHIRE GREEN ENERGY ENABLEMENT PROJECT) ORDER
 5.3.3I ES APPENDIX 3I ARBORICULTURAL IMPACT ASSESSMENT
 ANNEX 3I.1 TREE CONSTRAINTS PLAN



Legend

- ORDER LIMITS
- A CATEGORY TREE, GROUP, HEDGE, OR WOODLAND (HIGH QUALITY & VALUE)
- B CATEGORY TREE, GROUP, HEDGE, OR WOODLAND (MODERATE QUALITY & VALUE)
- C CATEGORY TREE, GROUP, HEDGE, OR WOODLAND (LOW QUALITY & VALUE)
- U CATEGORY TREE, GROUP, HEDGE, OR WOODLAND (UNSUITABLE FOR RETENTION)
- ROOT PROTECTION AREAS (RPA) (AS DEFINED BY BS 5837:2012)
- ★ VETERAN TREE MARKER (INDICATES TREE IDENTIFIED AS THAT OF VETERAN STATUS)
- ADDITIONAL PHASE 1 HEDGEROW SURVEY DATA (TRIMMED TO RELEVANT AREAS)
- NATIONAL TREE MAP DATA (PROVIDED BY BLUESKY INTERNATIONAL LTD)
- ANCIENT WOODLAND W/15M BUFFER ZONE (AREA CLASSIFIED AS AN ANCIENT WOODLAND)
- CONSERVATION AREA (AREA CLASSIFIED AS A CONSERVATION AREA)
- TREE PRESERVATION ORDER (AREA COVERED BY A TREE PRESERVATION ORDER (TPO))

- Notes**
1. This drawing is scaled at paper size A0, therefore any prints taken at smaller sizes will affect accuracy of the measurement units and should not be scaled against.
 2. Tree categories as defined by BS 5837:2012
 3. Tree locations are based on the os mapping, aerial imagery, National Tree Map data (BlueSky International Ltd), and gps co-ordinates from on site walkover.
 4. Plans should be read in conjunction with the Arboricultural Impact Assessment.
 5. The original of this drawing was produced in colour - a monochrome copy should not be relied upon.



Coordinate System: British National Grid
 Sheet X Centroid Coordinate: 450635 Sheet Y Centroid Coordinate: 453907

BACKGROUND MAPPING INFORMATION HAS BEEN REPRODUCED FROM THE ORDNANCE SURVEY BY PERMISSION OF ORDNANCE SURVEY OF THE CONTROLLER OF HER MAJESTY'S STATIONERY OFFICE. CROWN COPYRIGHT ORDNANCE SURVEY. BLUESKY INTERNATIONAL LTD. NATIONAL GRID ELECTRICITY - 100024241.

A	01.11.22	FOR DCO SUBMISSION	JB	AW	AW
Issue	Date	Remarks	Drawn	Checked	Approved


Title
 NATIONAL GRID (YORKSHIRE GREEN ENERGY ENABLEMENT PROJECT) ORDER
 5.3.3I ES APPENDIX 3I ARBORICULTURAL IMPACT ASSESSMENT
 ANNEX 3I.1 TREE CONSTRAINTS PLAN

nationalgrid

Figure Number: -

Drawing Reference: 40505658-ACM-XX-XX-AB-TCP-07

Scale	Sheet Size	Sheet	Issue
1:2500	A0	SHEET 7 OF 22	A



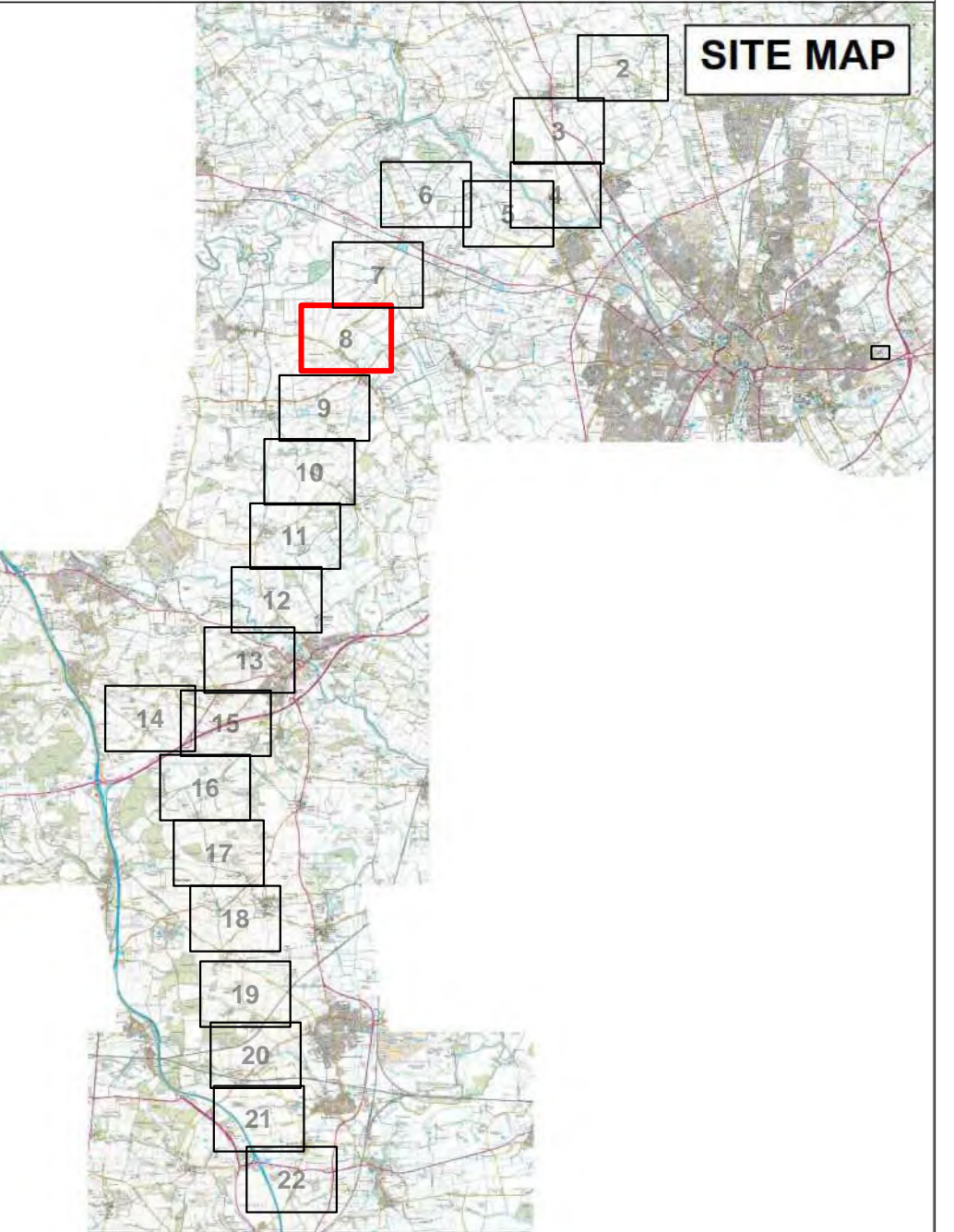
NATIONAL GRID (YORKSHIRE GREEN ENERGY ENABLEMENT PROJECT) ORDER
 5.3.3I ES APPENDIX 3I ARBORICULTURAL IMPACT ASSESSMENT
 ANNEX 3I.1 TREE CONSTRAINTS PLAN

Legend

- ORDER LIMITS
- A CATEGORY TREE, GROUP, HEDGE, OR WOODLAND (HIGH QUALITY & VALUE)
- B CATEGORY TREE, GROUP, HEDGE, OR WOODLAND (MODERATE QUALITY & VALUE)
- C CATEGORY TREE, GROUP, HEDGE, OR WOODLAND (LOW QUALITY & VALUE)
- U CATEGORY TREE, GROUP, HEDGE, OR WOODLAND (UNSUITABLE FOR RETENTION)
- ROOT PROTECTION AREAS (RPA) (AS DEFINED BY BS 5837:2012)
- ★ VETERAN TREE MARKER (INDICATES TREE IDENTIFIED AS THAT OF VETERAN STATUS)
- ADDITIONAL PHASE 1 HEDGEROW SURVEY DATA (TRIMMED TO RELEVANT AREAS)
- NATIONAL TREE MAP DATA (PROVIDED BY BLUESKY INTERNATIONAL LTD)
- ANCIENT WOODLAND W/15M BUFFER ZONE (AREA CLASSIFIED AS AN ANCIENT WOODLAND)
- CONSERVATION AREA (AREA CLASSIFIED AS A CONSERVATION AREA)
- TREE PRESERVATION ORDER (AREA COVERED BY A TREE PRESERVATION ORDER (TPO))

Notes

1. This drawing is scaled at paper size A0, therefore any prints taken at smaller sizes will affect accuracy of the measurement units and should not be scaled against.
2. Tree categories as defined by BS 5837:2012
3. Tree locations are based on the os mapping, aerial imagery, National Tree Map data (BlueSky International Ltd), and gps co-ordinates from on site walkover.
4. Plans should be read in conjunction with the Arboricultural Impact Assessment.
5. The original of this drawing was produced in colour - a monochrome copy should not be relied upon.



Coordinate System: British National Grid
 Sheet X Centroid Coordinate: 449776 Sheet Y Centroid Coordinate: 452196

BACKGROUND MAPPING INFORMATION HAS BEEN REPRODUCED FROM THE ORDNANCE SURVEY BY PERMISSION OF ORDNANCE SURVEY OF THE CONTROLLER OF HER MAJESTY'S STATIONERY OFFICE. CROWN COPYRIGHT ORDNANCE SURVEY. BLUESKY INTERNATIONAL LTD. NATIONAL GRID ELECTRICITY - 100024241.

A	01.11.22	FOR DCO SUBMISSION	JB	AW	AW
Issue	Date	Remarks	Drawn	Checked	Approved


Title
 NATIONAL GRID (YORKSHIRE GREEN ENERGY ENABLEMENT PROJECT) ORDER
 5.3.3I ES APPENDIX 3I ARBORICULTURAL IMPACT ASSESSMENT
 ANNEX 3I.1 TREE CONSTRAINTS PLAN

nationalgrid

Figure Number: -

Drawing Reference: 4050558-ACM-XX-XX-AB-TCP-08

Scale	Sheet Size	Sheet	Issue
1:2500	A0	SHEET 8 OF 22	A



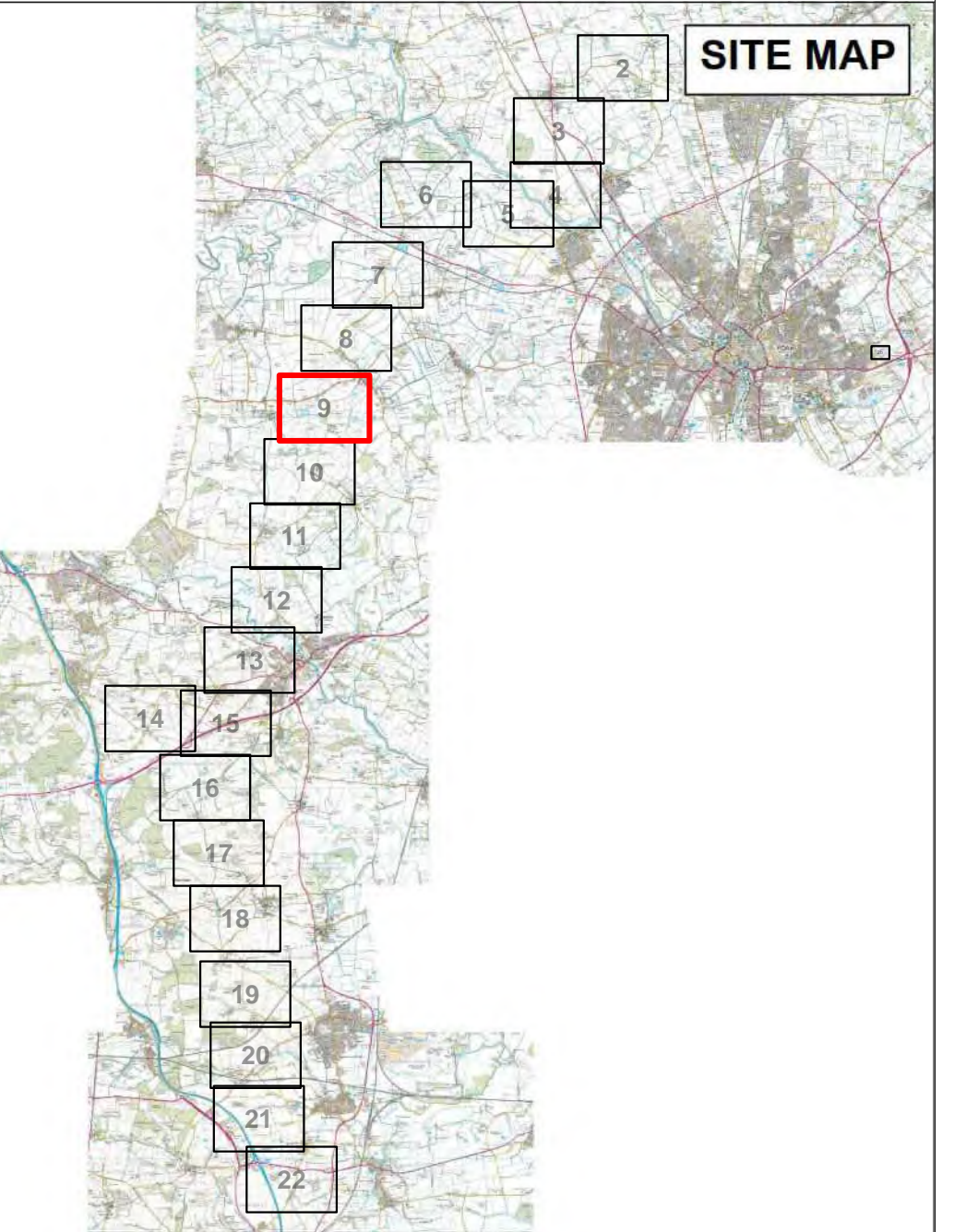
NATIONAL GRID (YORKSHIRE GREEN ENERGY ENABLEMENT PROJECT) ORDER
 5.3.3I ES APPENDIX 3I ARBORICULTURAL IMPACT ASSESSMENT
 ANNEX 3I.1 TREE CONSTRAINTS PLAN

Legend

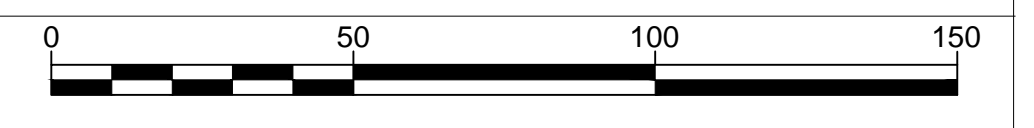
- ORDER LIMITS
- A CATEGORY TREE, GROUP, HEDGE, OR WOODLAND (HIGH QUALITY & VALUE)
- B CATEGORY TREE, GROUP, HEDGE, OR WOODLAND (MODERATE QUALITY & VALUE)
- C CATEGORY TREE, GROUP, HEDGE, OR WOODLAND (LOW QUALITY & VALUE)
- U CATEGORY TREE, GROUP, HEDGE, OR WOODLAND (UNSUITABLE FOR RETENTION)
- ROOT PROTECTION AREAS (RPA) (AS DEFINED BY BS 5837:2012)
- ★ VETERAN TREE MARKER (INDICATES TREE IDENTIFIED AS THAT OF VETERAN STATUS)
- ADDITIONAL PHASE 1 HEDGEROW SURVEY DATA (TRIMMED TO RELEVANT AREAS)
- NATIONAL TREE MAP DATA (PROVIDED BY BLUESKY INTERNATIONAL LTD)
- ANCIENT WOODLAND W/15M BUFFER ZONE (AREA CLASSIFIED AS AN ANCIENT WOODLAND)
- CONSERVATION AREA (AREA CLASSIFIED AS A CONSERVATION AREA)
- TREE PRESERVATION ORDER (AREA COVERED BY A TREE PRESERVATION ORDER (TPO))

Notes

1. This drawing is scaled at paper size A0, therefore any prints taken at smaller sizes will affect accuracy of the measurement units and should not be scaled against.
2. Tree categories as defined by BS 5837:2012
3. Tree locations are based on the os mapping, aerial imagery, National Tree Map data (BlueSky International Ltd), and gps co-ordinates from on site walkover.
4. Plans should be read in conjunction with the Arboricultural Impact Assessment.
5. The original of this drawing was produced in colour - a monochrome copy should not be relied upon.



Coordinate System: British National Grid
 Sheet X Centroid Coordinate: 449187 Sheet Y Centroid Coordinate: 450302



BACKGROUND MAPPING INFORMATION HAS BEEN REPRODUCED FROM THE ORDNANCE SURVEY BY PERMISSION OF ORDNANCE SURVEY OF THE CONTROLLER OF HER MAJESTY'S STATIONERY OFFICE. CROWN COPYRIGHT ORDNANCE SURVEY. BLUESKY INTERNATIONAL LTD. NATIONAL GRID ELECTRICITY - 100024241.

Issue	Date	Remarks	Drawn	Checked	Approved
A	01.11.22	FOR DCO SUBMISSION	JB	AW	AW

Title

NATIONAL GRID (YORKSHIRE GREEN ENERGY ENABLEMENT PROJECT) ORDER
 5.3.3I ES APPENDIX 3I ARBORICULTURAL IMPACT ASSESSMENT
 ANNEX 3I.1 TREE CONSTRAINTS PLAN

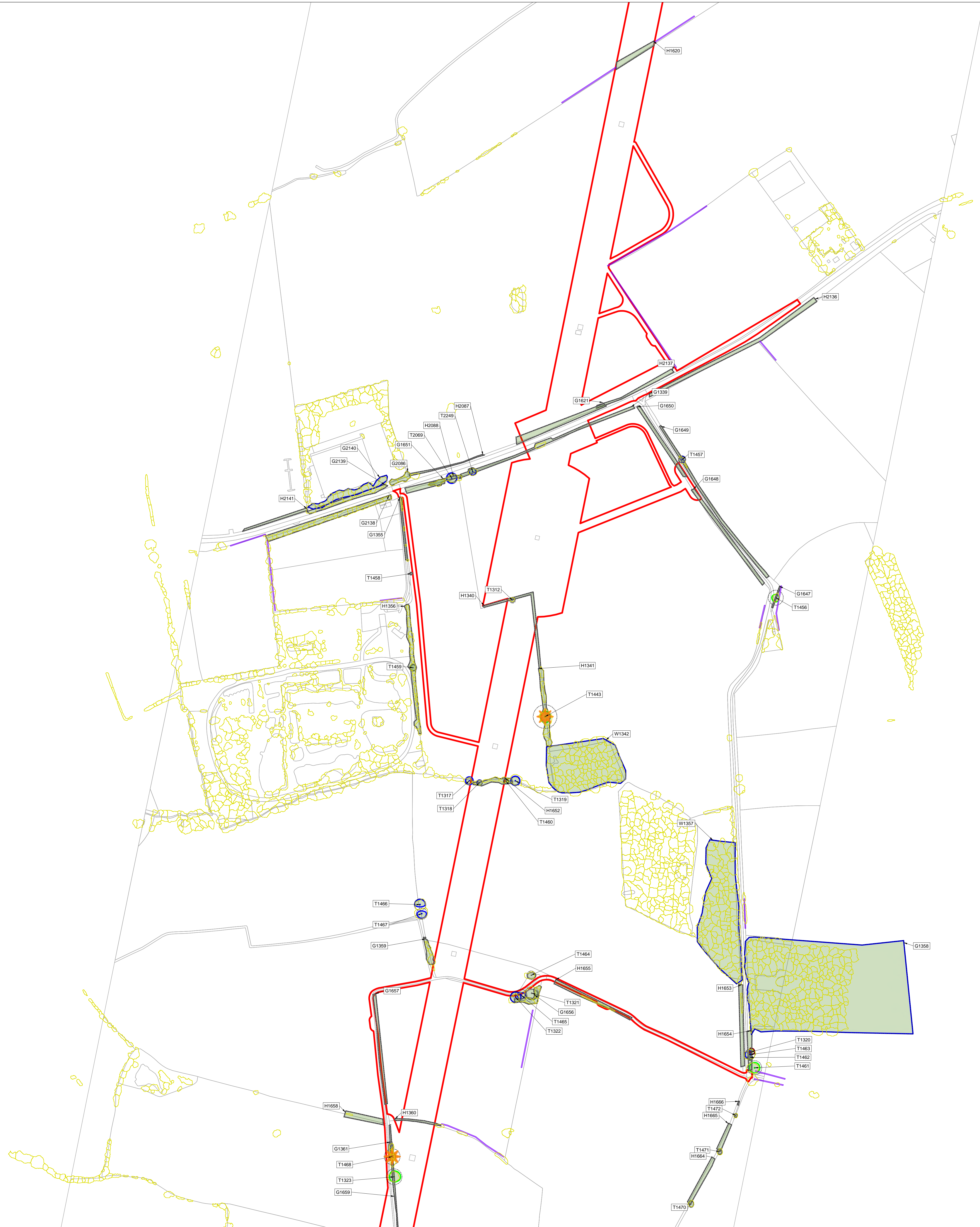



Figure Number

Drawing Reference

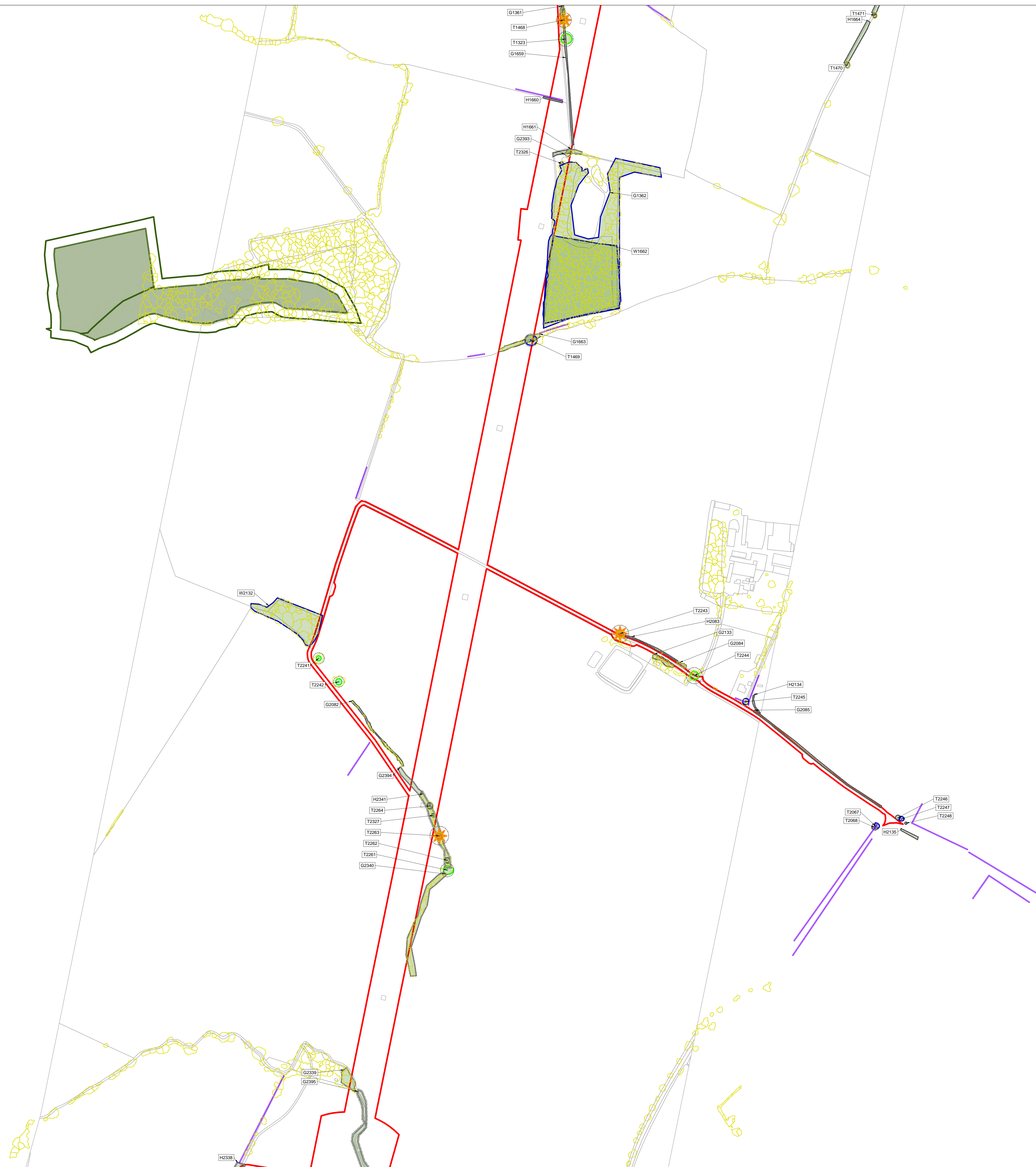
40650658-ACM-XX-XX-AB-TCP-09

Scale	Sheet Size	Sheet	Issue
1:2500	A0	SHEET 9 OF 22	A





NATIONAL GRID (YORKSHIRE GREEN ENERGY ENABLEMENT PROJECT) ORDER
 5.3.3I ES APPENDIX 3I ARBORICULTURAL IMPACT ASSESSMENT
 ANNEX 3I.1 TREE CONSTRAINTS PLAN

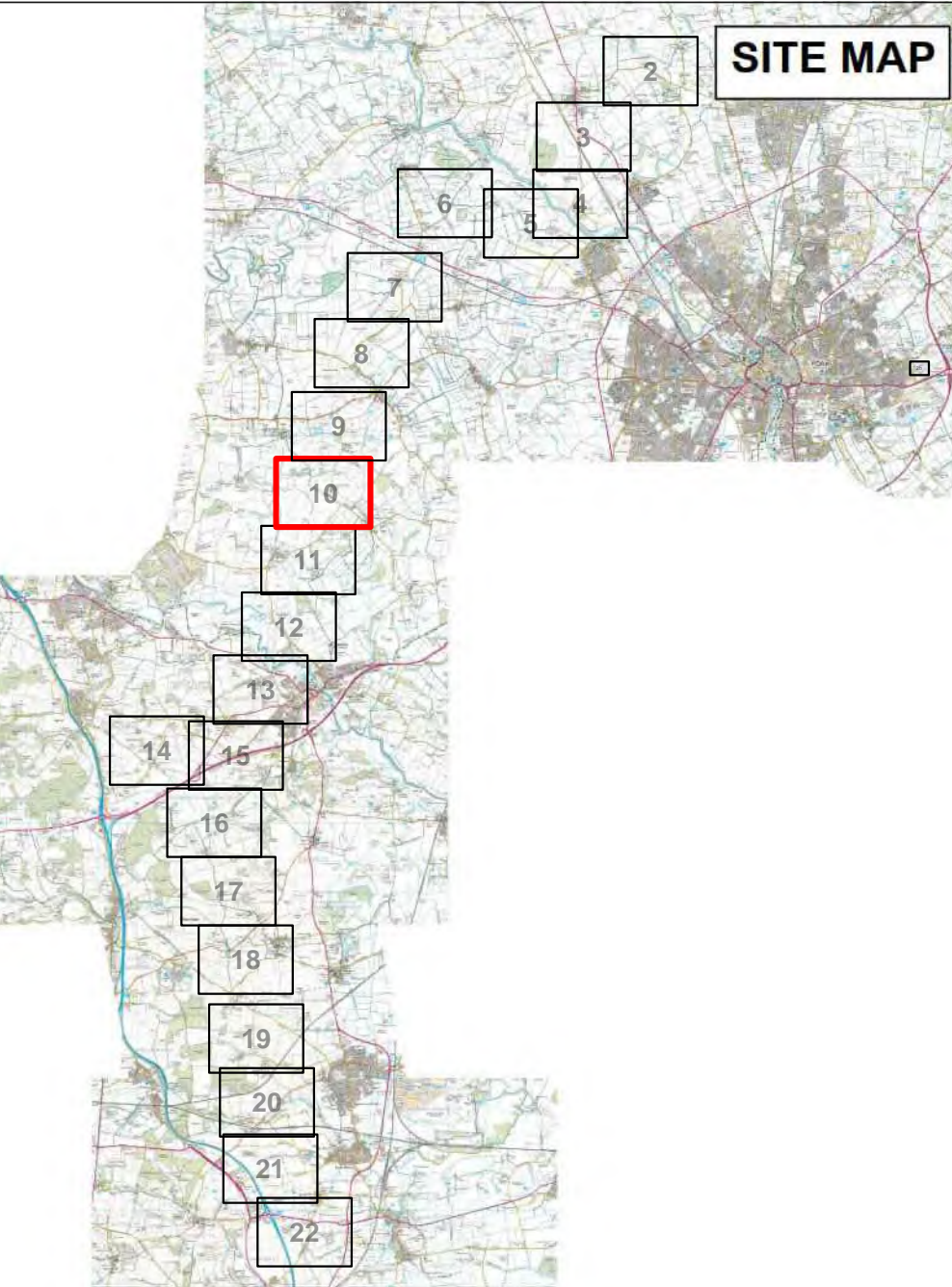


Legend

- ORDER LIMITS
- A CATEGORY TREE, GROUP, HEDGE, OR WOODLAND
(HIGH QUALITY & VALUE)
- B CATEGORY TREE, GROUP, HEDGE, OR WOODLAND
(MODERATE QUALITY & VALUE)
- C CATEGORY TREE, GROUP, HEDGE, OR WOODLAND
(LOW QUALITY & VALUE)
- U CATEGORY TREE, GROUP, HEDGE, OR WOODLAND
(UNSUITABLE FOR RETENTION)
- ROOT PROTECTION AREAS (RPA)
(AS DEFINED BY BS 5837:2012)
- ★ VETERAN TREE MARKER
(INDICATES TREE IDENTIFIED AS THAT OF VETERAN STATUS)
- ADDITIONAL PHASE 1 HEDGEROW SURVEY DATA
(TRIMMED TO RELEVANT AREAS)
- NATIONAL TREE MAP DATA
(PROVIDED BY BLUESKY INTERNATIONAL LTD)
- ANCIENT WOODLAND W/15M BUFFER ZONE
(AREA CLASSIFIED AS AN ANCIENT WOODLAND)
- CONSERVATION AREA
(AREA CLASSIFIED AS A CONSERVATION AREA)
- TREE PRESERVATION ORDER
(AREA COVERED BY A TREE PRESERVATION ORDER (TPO))

Notes

1. This drawing is scaled at paper size A0, therefore any prints taken at smaller sizes will affect accuracy of the measurement units and should not be scaled against.
2. Tree categories as defined by BS 5837:2012
3. Tree locations are based on the os mapping, aerial imagery, National Tree Map data (BlueSky International Ltd), and gps co-ordinates from on site walkover.
4. Plans should be read in conjunction with the Arboricultural Impact Assessment.
5. The original of this drawing was produced in colour - a monochrome copy should not be relied upon.



Coordinate System: British National Grid
 Sheet X Centroid Coordinate: 448782 Sheet Y Centroid Coordinate: 448575

BACKGROUND MAPPING INFORMATION HAS BEEN REPRODUCED FROM THE ORDNANCE SURVEY BY PERMISSION OF ORDNANCE SURVEY OF THE CONTROLLER OF HER MAJESTY'S STATIONERY OFFICE. CROWN COPYRIGHT ORDNANCE SURVEY. BLUESKY INTERNATIONAL LTD. NATIONAL GRID ELECTRICITY - 100024241.

Issue	Date	Remarks	Drawn	Checked	Approved
A	01.11.22	FOR DCO SUBMISSION	JB	AW	AW


Title
 NATIONAL GRID (YORKSHIRE GREEN ENERGY ENABLEMENT PROJECT) ORDER
 5.3.3I ES APPENDIX 3I ARBORICULTURAL IMPACT ASSESSMENT
 ANNEX 3I.1 TREE CONSTRAINTS PLAN

nationalgrid

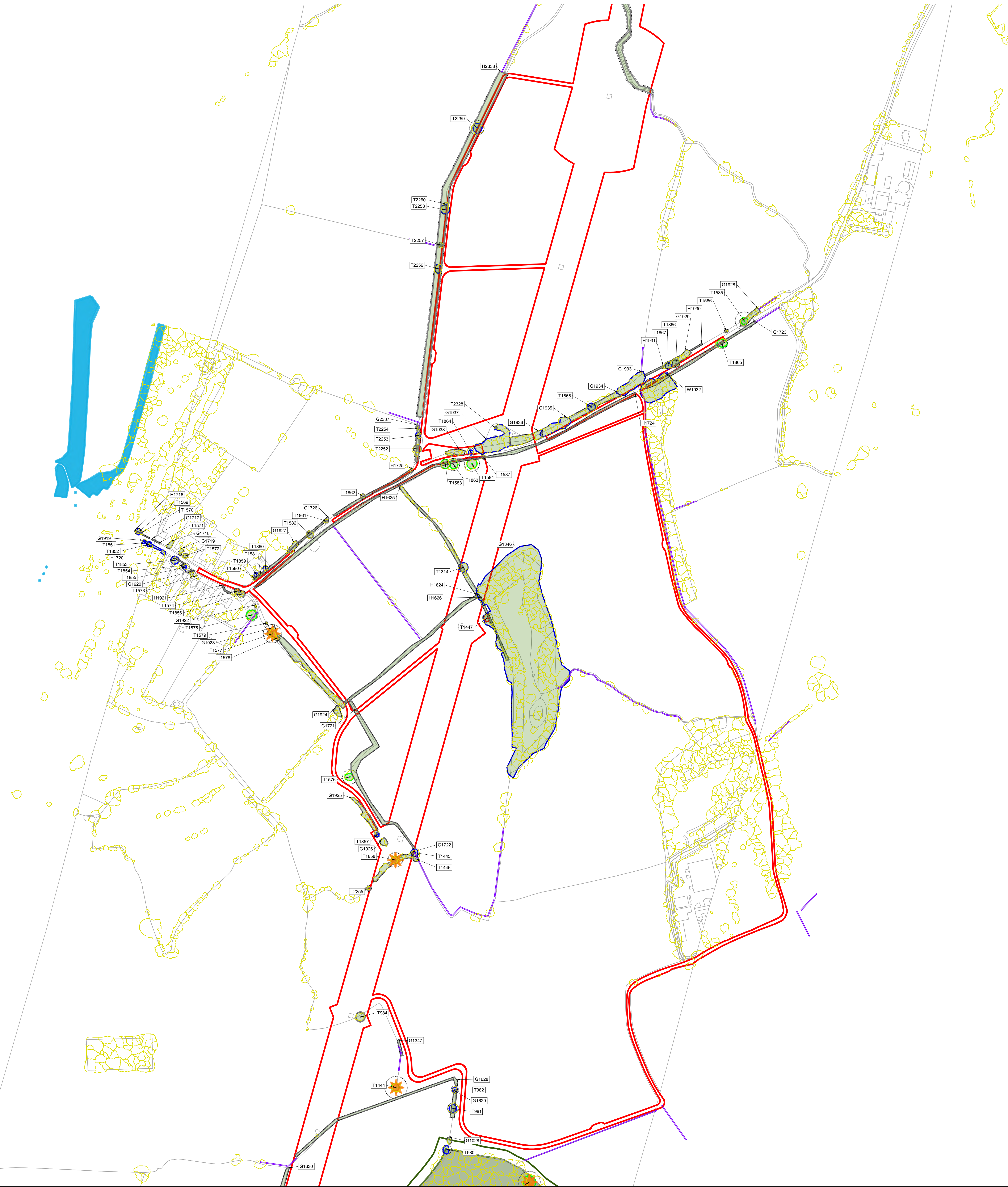
Figure Number
 -

Drawing Reference
 6050658-ACM-XX-XX-AB-TCP-010

Scale	Sheet Size	Sheet	Issue
1:2500	A0	SHEET 10 OF 22	A



NATIONAL GRID (YORKSHIRE GREEN ENERGY ENABLEMENT PROJECT) ORDER
 5.3.3I ES APPENDIX 3I ARBORICULTURAL IMPACT ASSESSMENT
 ANNEX 3I.1 TREE CONSTRAINTS PLAN

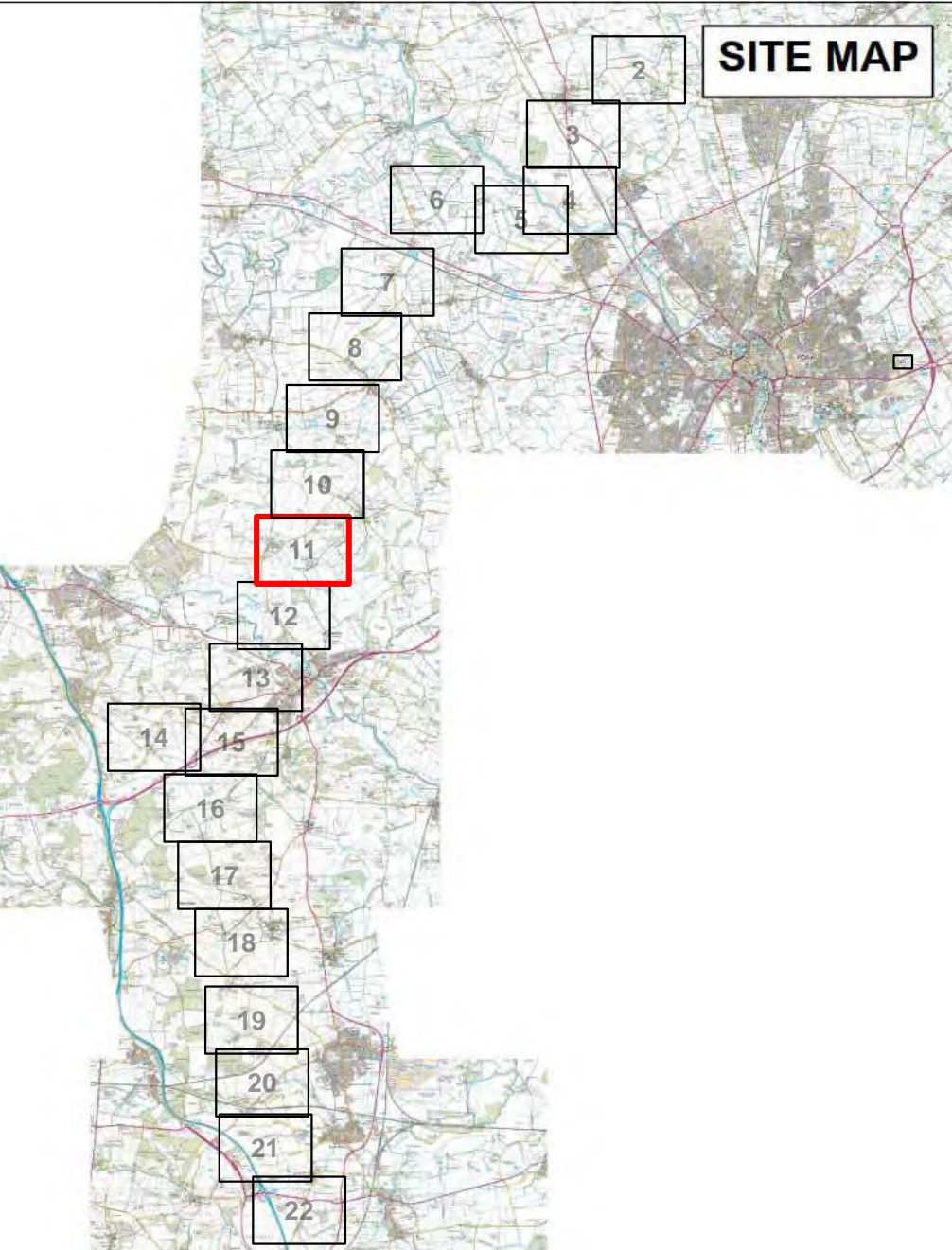


Legend

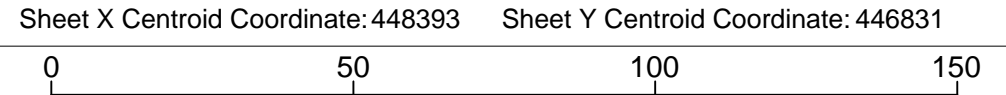
- ORDER LIMITS
- A CATEGORY TREE, GROUP, HEDGE, OR WOODLAND (HIGH QUALITY & VALUE)
- B CATEGORY TREE, GROUP, HEDGE, OR WOODLAND (MODERATE QUALITY & VALUE)
- C CATEGORY TREE, GROUP, HEDGE, OR WOODLAND (LOW QUALITY & VALUE)
- U CATEGORY TREE, GROUP, HEDGE, OR WOODLAND (UNSUITABLE FOR RETENTION)
- ROOT PROTECTION AREAS (RPA) (AS DEFINED BY BS 5837:2012)
- ★ VETERAN TREE MARKER (INDICATES TREE IDENTIFIED AS THAT OF VETERAN STATUS)
- ADDITIONAL PHASE 1 HEDGEROW SURVEY DATA (TRIMMED TO RELEVANT AREAS)
- NATIONAL TREE MAP DATA (PROVIDED BY BLUESKY INTERNATIONAL LTD)
- ANCIENT WOODLAND W/15M BUFFER ZONE (AREA CLASSIFIED AS AN ANCIENT WOODLAND)
- CONSERVATION AREA (AREA CLASSIFIED AS A CONSERVATION AREA)
- TREE PRESERVATION ORDER (AREA COVERED BY A TREE PRESERVATION ORDER (TPO))

Notes

1. This drawing is scaled at paper size A0, therefore any prints taken at smaller sizes will affect accuracy of the measurement units and should not be scaled against.
2. Tree categories as defined by BS 5837:2012
3. Tree locations are based on the os mapping, aerial imagery, National Tree Map data (BlueSky International Ltd), and gps co-ordinates from on site walkover.
4. Plans should be read in conjunction with the Arboricultural Impact Assessment.
5. The original of this drawing was produced in colour - a monochrome copy should not be relied upon.



Coordinate System: British National Grid
 Sheet X Centroid Coordinate: 448393 Sheet Y Centroid Coordinate: 446831



BACKGROUND MAPPING INFORMATION HAS BEEN REPRODUCED FROM THE ORDNANCE SURVEY BY PERMISSION OF ORDNANCE SURVEY OF THE CONTROLLER OF HER MAJESTY'S STATIONERY OFFICE. CROWN COPYRIGHT ORDNANCE SURVEY. BLUESKY INTERNATIONAL LTD. NATIONAL GRID ELECTRICITY - 100024241.

Issue	Date	Remarks	Drawn	Checked	Approved
A	01.11.22	FOR DCO SUBMISSION	JB	AW	AW


Title
 NATIONAL GRID (YORKSHIRE GREEN ENERGY ENABLEMENT PROJECT) ORDER
 5.3.3I ES APPENDIX 3I ARBORICULTURAL IMPACT ASSESSMENT
 ANNEX 3I.1 TREE CONSTRAINTS PLAN

nationalgrid

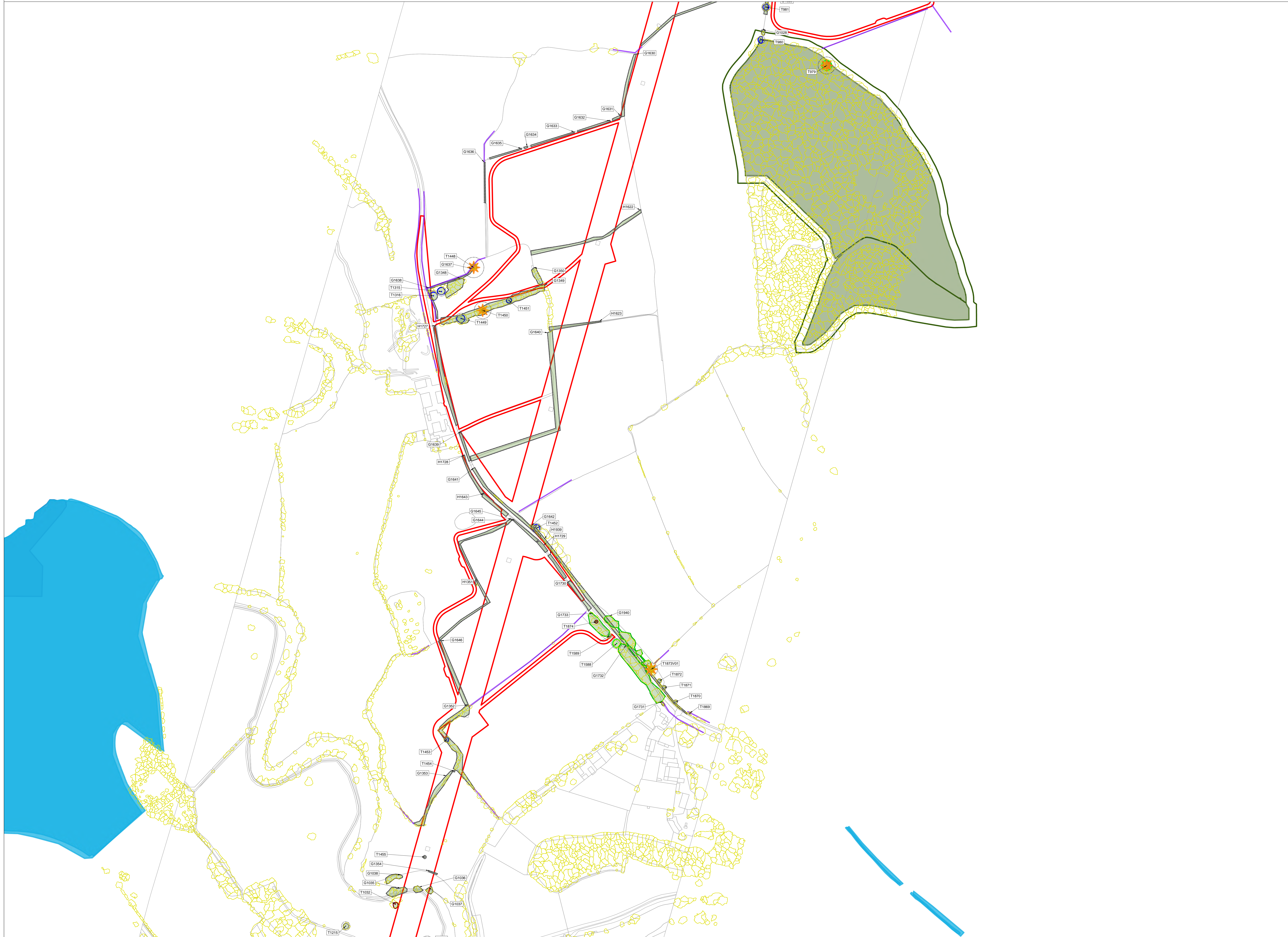
Figure Number: -

Drawing Reference: 60590558-ACM-XX-XX-AB-TCP-011

Scale	Sheet Size	Sheet	Issue
1:2500	A0	SHEET 11 OF 22	A



NATIONAL GRID (YORKSHIRE GREEN ENERGY ENABLEMENT PROJECT) ORDER
 5.3.3I ES APPENDIX 3I ARBORICULTURAL IMPACT ASSESSMENT
 ANNEX 3I.1 TREE CONSTRAINTS PLAN

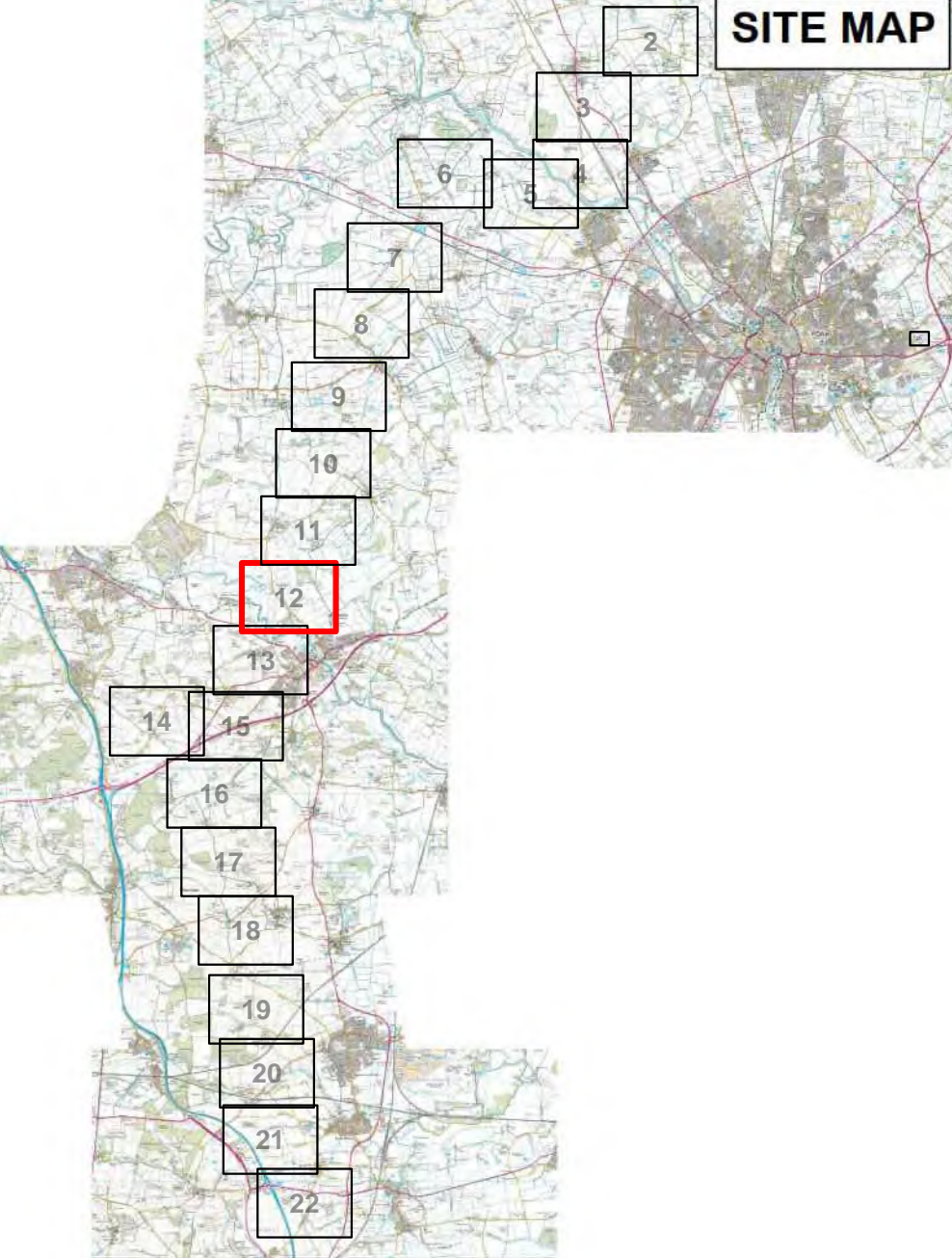


Legend

- ORDER LIMITS
- A CATEGORY TREE, GROUP, HEDGE, OR WOODLAND (HIGH QUALITY & VALUE)
- B CATEGORY TREE, GROUP, HEDGE, OR WOODLAND (MODERATE QUALITY & VALUE)
- C CATEGORY TREE, GROUP, HEDGE, OR WOODLAND (LOW QUALITY & VALUE)
- U CATEGORY TREE, GROUP, HEDGE, OR WOODLAND (UNSUITABLE FOR RETENTION)
- ROOT PROTECTION AREAS (RPA) (AS DEFINED BY BS 5837:2012)
- ★ VETERAN TREE MARKER (INDICATES TREE IDENTIFIED AS THAT OF VETERAN STATUS)
- ADDITIONAL PHASE 1 HEDGEROW SURVEY DATA (TRIMMED TO RELEVANT AREAS)
- NATIONAL TREE MAP DATA (PROVIDED BY BLUESKY INTERNATIONAL LTD)
- ANCIENT WOODLAND W/15M BUFFER ZONE (AREA CLASSIFIED AS AN ANCIENT WOODLAND)
- CONSERVATION AREA (AREA CLASSIFIED AS A CONSERVATION AREA)
- TREE PRESERVATION ORDER (AREA COVERED BY A TREE PRESERVATION ORDER (TPO))

Notes

1. This drawing is scaled at paper size A0, therefore any prints taken at smaller sizes will affect accuracy of the measurement units and should not be scaled against.
2. Tree categories as defined by BS 5837:2012
3. Tree locations are based on the os mapping, aerial imagery, National Tree Map data (BlueSky International Ltd), and gps co-ordinates from on site walkover.
4. Plans should be read in conjunction with the Arboricultural Impact Assessment.
5. The original of this drawing was produced in colour - a monochrome copy should not be relied upon.




Coordinate System: British National Grid
 Sheet X Centroid Coordinate: 447889 Sheet Y Centroid Coordinate: 445102

0 50 100 150
 BACKGROUND MAPPING INFORMATION HAS BEEN REPRODUCED FROM THE ORDNANCE SURVEY BY PERMISSION OF ORDNANCE SURVEY OF THE CONTROLLER OF HER MAJESTY'S STATIONERY OFFICE. CROWN COPYRIGHT. ORDNANCE SURVEY. BLUESKY INTERNATIONAL LTD. NATIONAL GRID ELECTRICITY - 100024241.

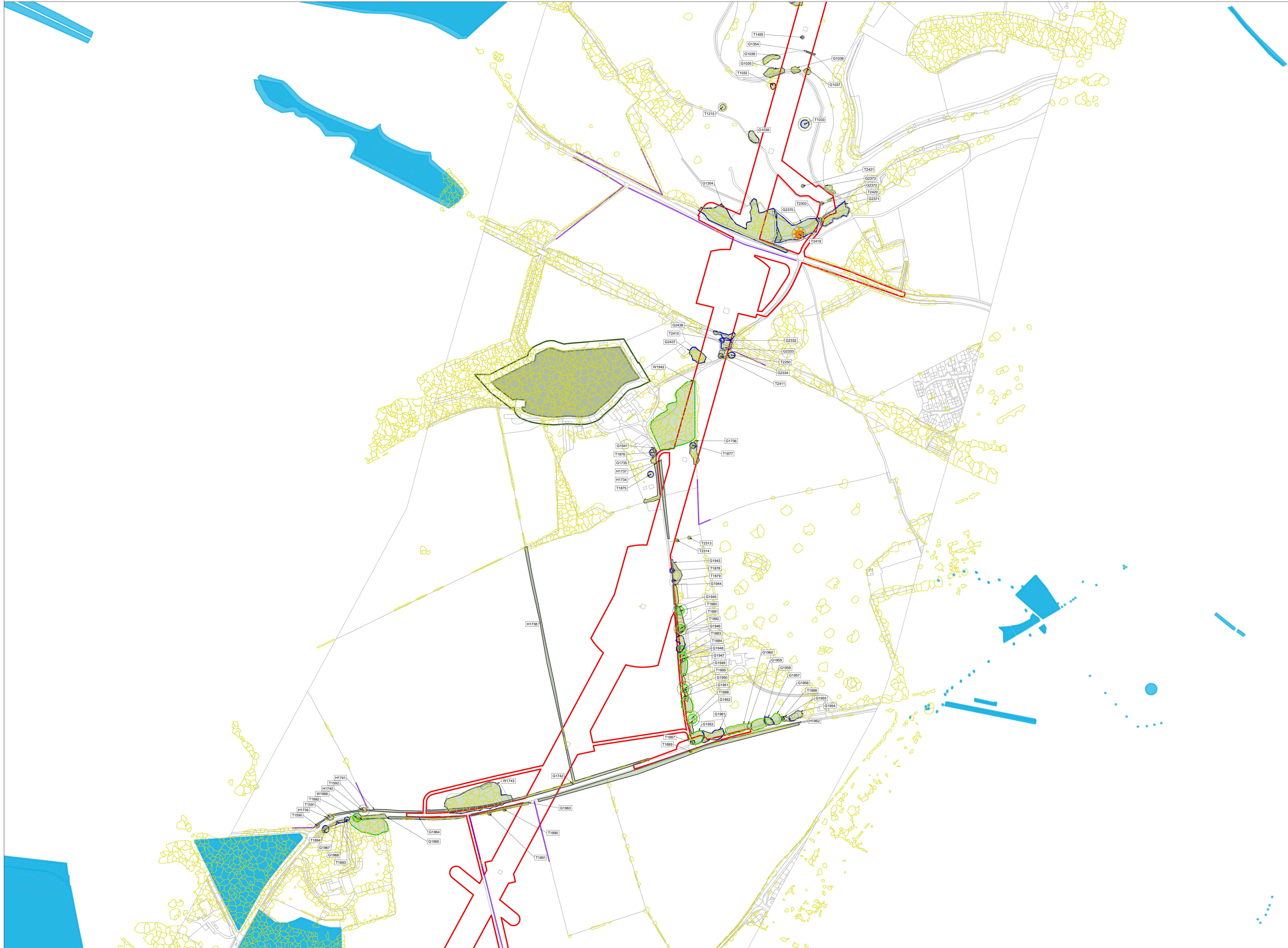
A	01.11.22	FOR DCO SUBMISSION	JB	AW	AW
Issue	Date	Remarks	Draw	Checked	Approved

Title
 NATIONAL GRID (YORKSHIRE GREEN ENERGY ENABLEMENT PROJECT) ORDER
 5.3.3I ES APPENDIX 3I ARBORICULTURAL IMPACT ASSESSMENT
 ANNEX 3I.1 TREE CONSTRAINTS PLAN

nationalgrid
 Figure Number
 Drawing Reference
 60550658-ACM-XX-XX-AB-TCP-012
 Scale: 1:2500 Sheet Size: A0 Sheet: SHEET 12 OF 22 Issue: A



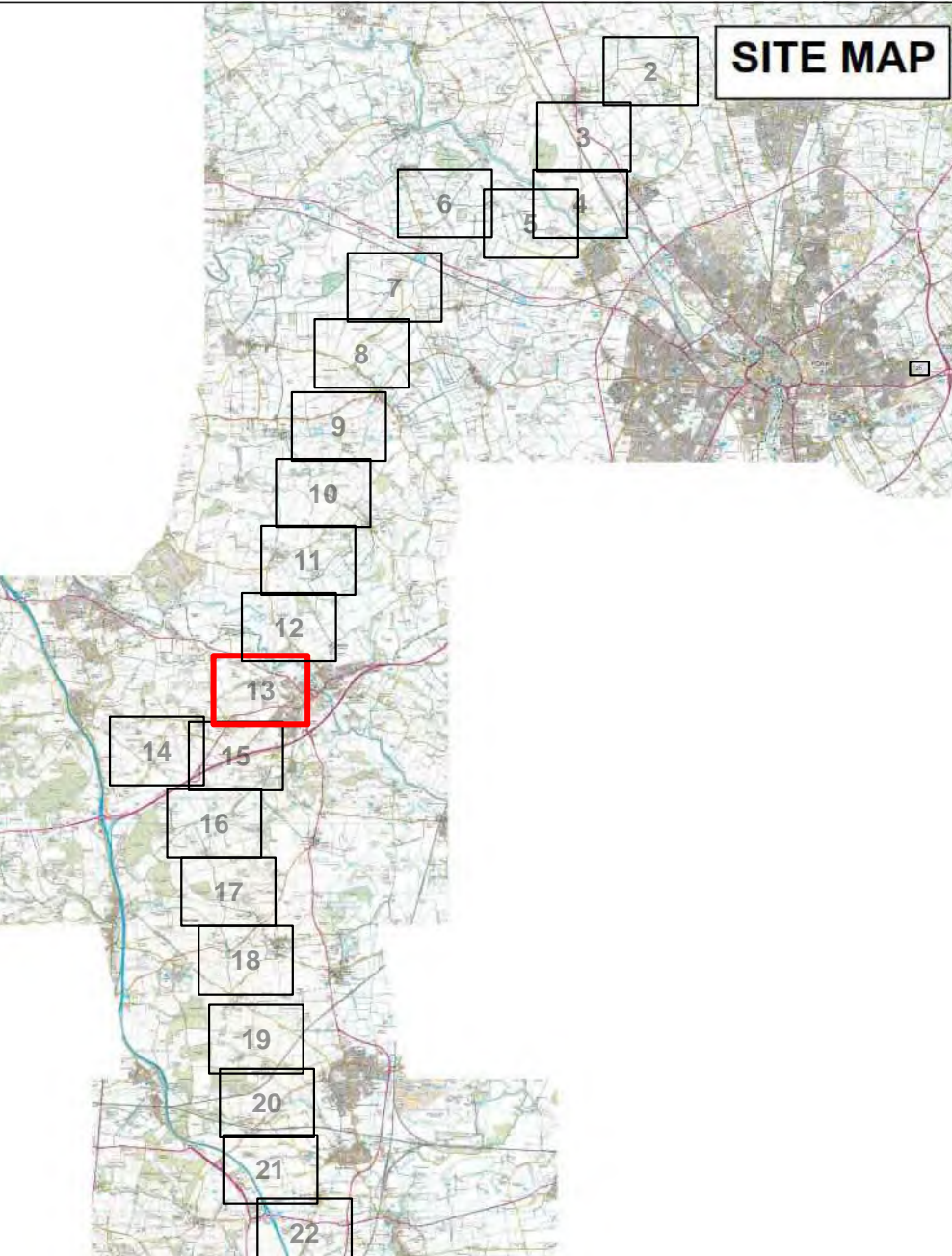
NATIONAL GRID (YORKSHIRE GREEN ENERGY ENABLEMENT PROJECT) ORDER
 5.3.3I ES APPENDIX 3I ARBORICULTURAL IMPACT ASSESSMENT
 ANNEX 3I.1 TREE CONSTRAINTS PLAN



Legend

- ORDER LIMITS
- A CATEGORY TREE, GROUP, HEDGE, OR WOODLAND (HIGH QUALITY & VALUE)
- B CATEGORY TREE, GROUP, HEDGE, OR WOODLAND (MODERATE QUALITY & VALUE)
- C CATEGORY TREE, GROUP, HEDGE, OR WOODLAND (LOW QUALITY & VALUE)
- U CATEGORY TREE, GROUP, HEDGE, OR WOODLAND (UNSUITABLE FOR RETENTION)
- ROOT PROTECTION AREAS (RPA) (AS DEFINED BY BS 5837:2012)
- ★ VETERAN TREE MARKER (INDICATES TREE IDENTIFIED AS THAT OF VETERAN STATUS)
- ADDITIONAL PHASE 1 HEDGEROW SURVEY DATA (TRIMMED TO RELEVANT AREAS)
- NATIONAL TREE MAP DATA (PROVIDED BY BLUESKY INTERNATIONAL LTD)
- ANCIENT WOODLAND W/15M BUFFER ZONE (AREA CLASSIFIED AS AN ANCIENT WOODLAND)
- CONSERVATION AREA (AREA CLASSIFIED AS A CONSERVATION AREA)
- TREE PRESERVATION ORDER (AREA COVERED BY A TREE PRESERVATION ORDER (TPO))

- Notes**
1. This drawing is scaled at paper size A0, therefore any prints taken at smaller sizes will affect accuracy of the measurement units and should not be scaled against.
 2. Tree categories as defined by BS 5837:2012
 3. Tree locations are based on the os mapping, aerial imagery, National Tree Map data (BlueSky International Ltd), and gps co-ordinates from on site walkover.
 4. Plans should be read in conjunction with the Arboricultural Impact Assessment.
 5. The original of this drawing was produced in colour - a monochrome copy should not be relied upon.



Coordinate System: British National Grid
 Sheet X Centroid Coordinate: 447157 Sheet Y Centroid Coordinate: 443474

0 50 100 150
 BACKGROUND MAPPING INFORMATION HAS BEEN REPRODUCED FROM THE ORDNANCE SURVEY BY PERMISSION OF ORDNANCE SURVEY OF THE CONTROLLER OF HER MAJESTY'S STATIONERY OFFICE. CROWN COPYRIGHT ORDNANCE SURVEY. BLUESKY INTERNATIONAL LTD. NATIONAL GRID ELECTRICITY - 100024241.

Issue	Date	Remarks	Drawn	Checked	Approved
A	01.11.22	FOR DCO SUBMISSION	JB	AW	AW


Title
 NATIONAL GRID (YORKSHIRE GREEN ENERGY ENABLEMENT PROJECT) ORDER
 5.3.3I ES APPENDIX 3I ARBORICULTURAL IMPACT ASSESSMENT
 ANNEX 3I.1 TREE CONSTRAINTS PLAN

nationalgrid

Figure Number

Drawing Reference
 60550558-ACM-XX-XX-AB-TCP-013

Scale	Sheet Size	Sheet	Issue
1:2500	A0	SHEET 13 OF 22	A



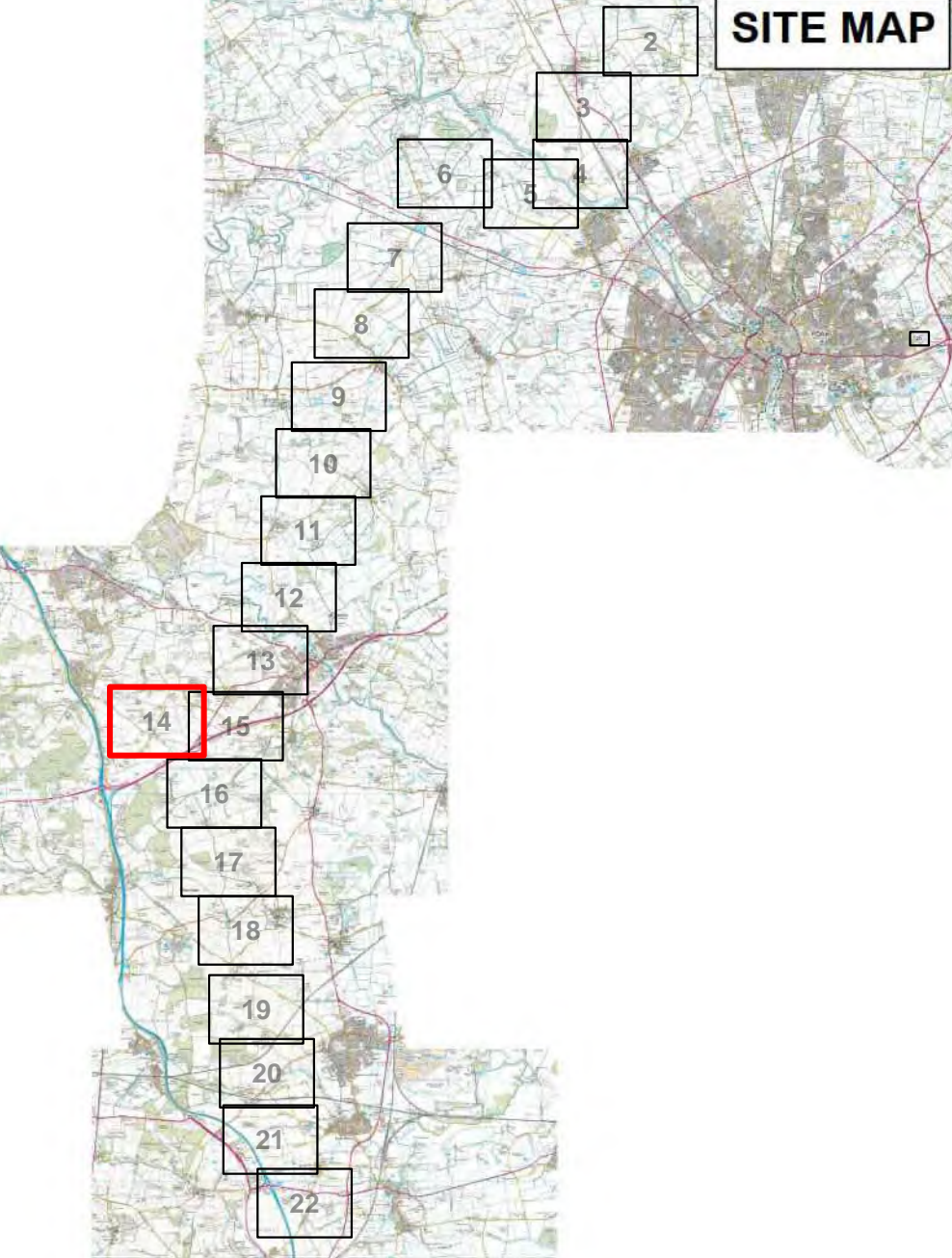
NATIONAL GRID (YORKSHIRE GREEN ENERGY ENABLEMENT PROJECT) ORDER
 5.3.3I ES APPENDIX 3I ARBORICULTURAL IMPACT ASSESSMENT
 ANNEX 3I.1 TREE CONSTRAINTS PLAN



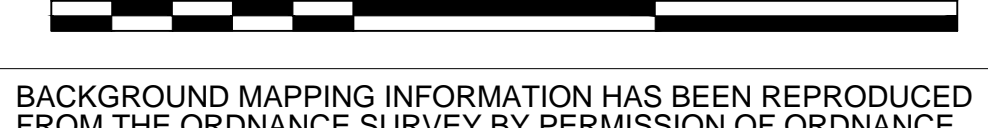
Legend

- ORDER LIMITS
- A CATEGORY TREE, GROUP, HEDGE, OR WOODLAND (HIGH QUALITY & VALUE)
- B CATEGORY TREE, GROUP, HEDGE, OR WOODLAND (MODERATE QUALITY & VALUE)
- C CATEGORY TREE, GROUP, HEDGE, OR WOODLAND (LOW QUALITY & VALUE)
- U CATEGORY TREE, GROUP, HEDGE, OR WOODLAND (UNSUITABLE FOR RETENTION)
- ROOT PROTECTION AREAS (RPA) (AS DEFINED BY BS 5837:2012)
- ★ VETERAN TREE MARKER (INDICATES TREE IDENTIFIED AS THAT OF VETERAN STATUS)
- ADDITIONAL PHASE 1 HEDGEROW SURVEY DATA (TRIMMED TO RELEVANT AREAS)
- NATIONAL TREE MAP DATA (PROVIDED BY BLUESKY INTERNATIONAL LTD)
- ANCIENT WOODLAND W/15M BUFFER ZONE (AREA CLASSIFIED AS AN ANCIENT WOODLAND)
- CONSERVATION AREA (AREA CLASSIFIED AS A CONSERVATION AREA)
- TREE PRESERVATION ORDER (AREA COVERED BY A TREE PRESERVATION ORDER (TPO))

- Notes**
1. This drawing is scaled at paper size A0, therefore any prints taken at smaller sizes will affect accuracy of the measurement units and should not be scaled against.
 2. Tree categories as defined by BS 5837:2012
 3. Tree locations are based on the os mapping, aerial imagery, National Tree Map data (BlueSky International Ltd), and gps co-ordinates from on site walkover.
 4. Plans should be read in conjunction with the Arboricultural Impact Assessment.
 5. The original of this drawing was produced in colour - a monochrome copy should not be relied upon.



Coordinate System: British National Grid
 Sheet X Centroid Coordinate: 444473 Sheet Y Centroid Coordinate: 441888



BACKGROUND MAPPING INFORMATION HAS BEEN REPRODUCED FROM THE ORDNANCE SURVEY BY PERMISSION OF ORDNANCE SURVEY OF THE CONTROLLER OF HER MAJESTY'S STATIONERY OFFICE. CROWN COPYRIGHT ORDNANCE SURVEY. BLUESKY INTERNATIONAL LTD. NATIONAL GRID ELECTRICITY - 100024241.

Issue	Date	Remarks	Drawn	Checked	Approved
A	01.11.22	FOR DCO SUBMISSION	JB	AW	AW


Title
 NATIONAL GRID (YORKSHIRE GREEN ENERGY ENABLEMENT PROJECT) ORDER
 5.3.3I ES APPENDIX 3I ARBORICULTURAL IMPACT ASSESSMENT
 ANNEX 3I.1 TREE CONSTRAINTS PLAN



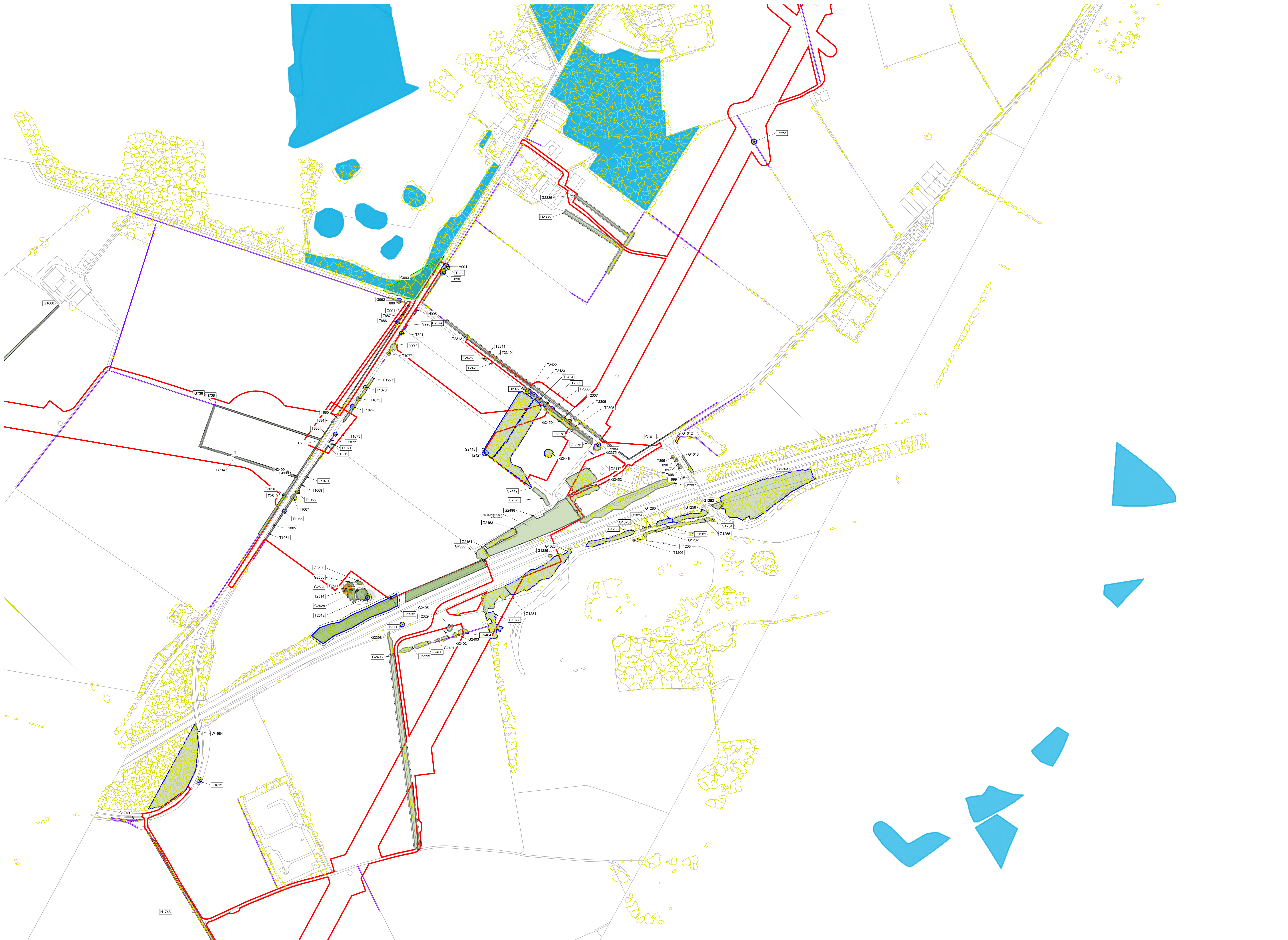
Figure Number

Drawing Reference
 60550658-ACM-XX-XX-AB-TCP-014

Scale	Sheet Size	Sheet	Issue
1:2500	A0	SHEET 14 OF 22	A



NATIONAL GRID (YORKSHIRE GREEN ENERGY ENABLEMENT PROJECT) ORDER
 5.3.3I ES APPENDIX 3I ARBORICULTURAL IMPACT ASSESSMENT
 ANNEX 3I.1 TREE CONSTRAINTS PLAN

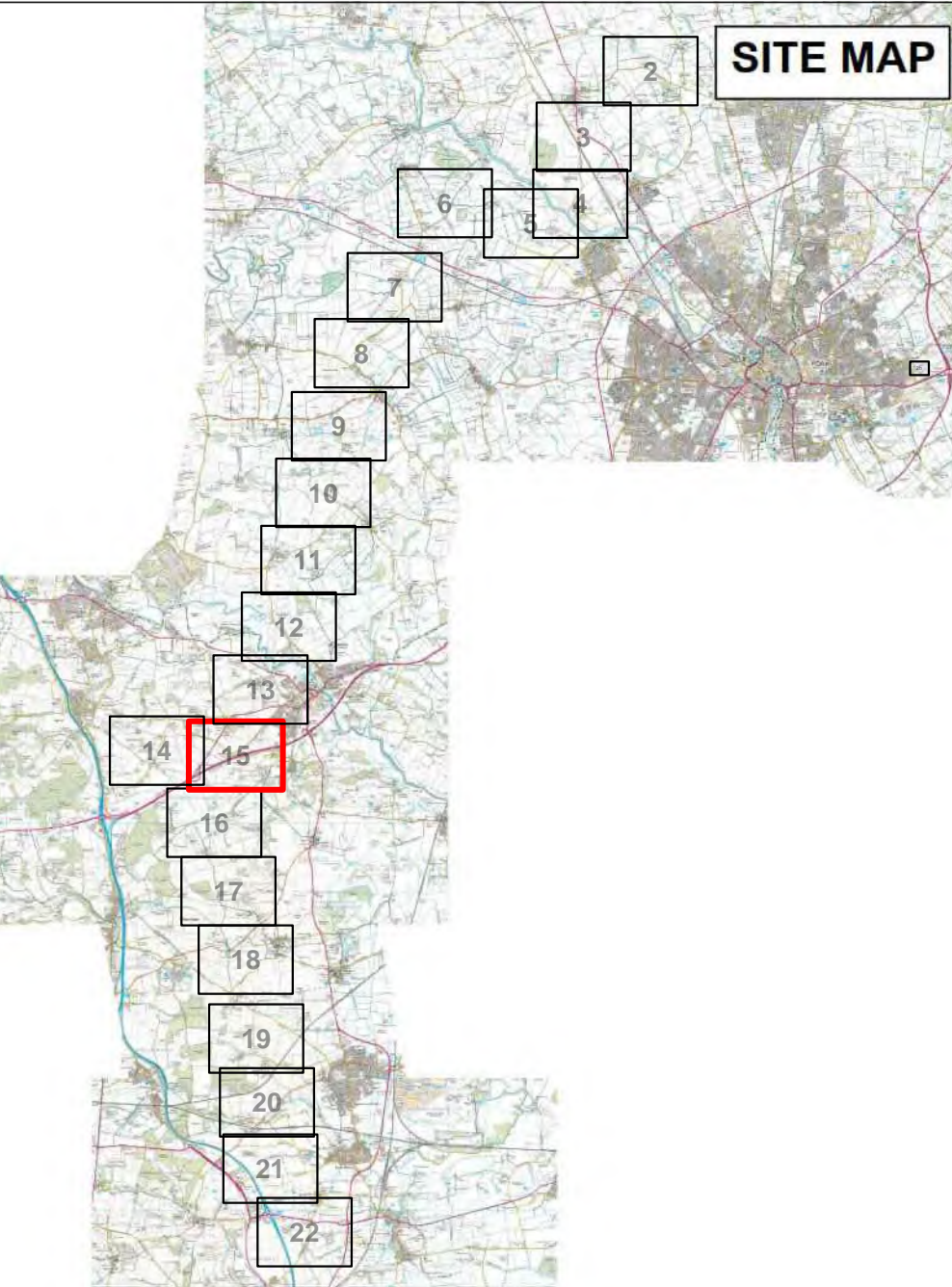


Legend

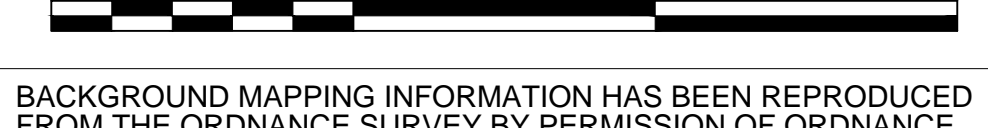
- ORDER LIMITS
- A CATEGORY TREE, GROUP, HEDGE, OR WOODLAND (HIGH QUALITY & VALUE)
- B CATEGORY TREE, GROUP, HEDGE, OR WOODLAND (MODERATE QUALITY & VALUE)
- C CATEGORY TREE, GROUP, HEDGE, OR WOODLAND (LOW QUALITY & VALUE)
- U CATEGORY TREE, GROUP, HEDGE, OR WOODLAND (UNSUITABLE FOR RETENTION)
- ROOT PROTECTION AREAS (RPA) (AS DEFINED BY BS 5837:2012)
- ★ VETERAN TREE MARKER (INDICATES TREE IDENTIFIED AS THAT OF VETERAN STATUS)
- ADDITIONAL PHASE 1 HEDGEROW SURVEY DATA (TRIMMED TO RELEVANT AREAS)
- NATIONAL TREE MAP DATA (PROVIDED BY BLUESKY INTERNATIONAL LTD)
- ANCIENT WOODLAND W/15M BUFFER ZONE (AREA CLASSIFIED AS AN ANCIENT WOODLAND)
- CONSERVATION AREA (AREA CLASSIFIED AS A CONSERVATION AREA)
- TREE PRESERVATION ORDER (AREA COVERED BY A TREE PRESERVATION ORDER (TPO))

Notes

1. This drawing is scaled at paper size A0, therefore any prints taken at smaller sizes will affect accuracy of the measurement units and should not be scaled against.
2. Tree categories as defined by BS 5837:2012
3. Tree locations are based on the os mapping, aerial imagery, National Tree Map data (BlueSky International Ltd), and gps co-ordinates from on site walkover.
4. Plans should be read in conjunction with the Arboricultural Impact Assessment.
5. The original of this drawing was produced in colour - a monochrome copy should not be relied upon.



Coordinate System: British National Grid
 Sheet X Centroid Coordinate: 446516 Sheet Y Centroid Coordinate: 441765



BACKGROUND MAPPING INFORMATION HAS BEEN REPRODUCED FROM THE ORDNANCE SURVEY BY PERMISSION OF ORDNANCE SURVEY OF THE CONTROLLER OF HER MAJESTY'S STATIONERY OFFICE. CROWN COPYRIGHT. ORDNANCE SURVEY. BLUESKY INTERNATIONAL LTD. NATIONAL GRID ELECTRICITY - 100024241.

A	01.11.22	FOR DCO SUBMISSION	JB	AW	AW
Issue	Date	Remarks	Drawn	Checked	Approved


Title
 NATIONAL GRID (YORKSHIRE GREEN ENERGY ENABLEMENT PROJECT) ORDER
 5.3.3I ES APPENDIX 3I ARBORICULTURAL IMPACT ASSESSMENT
 ANNEX 3I.1 TREE CONSTRAINTS PLAN

nationalgrid

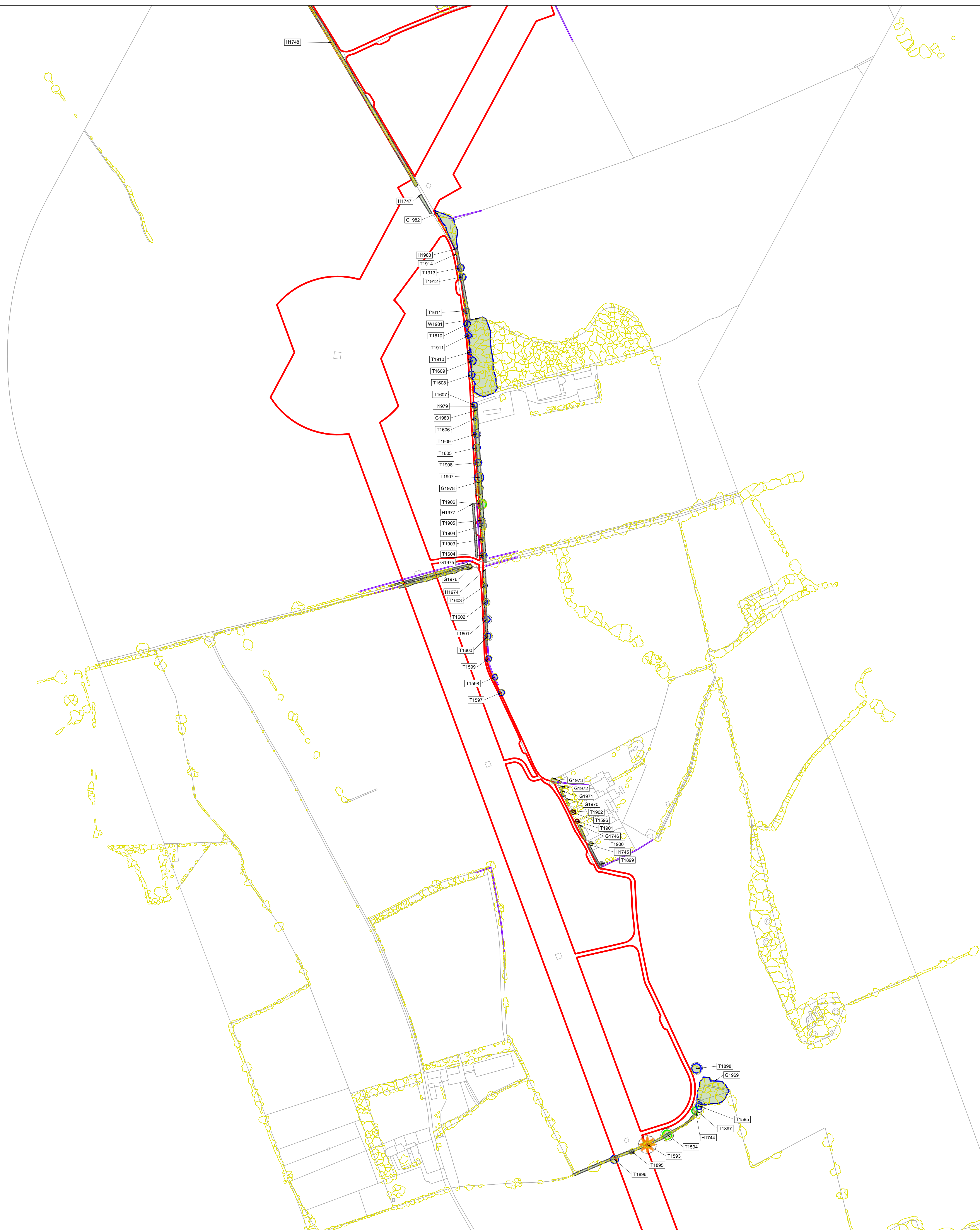
Figure Number

Drawing Reference
 60550658-ACM-XX-XX-AB-TCP-015

Scale	Sheet Size	Sheet	Issue
1:2500	A0	SHEET 15 OF 22	A



NATIONAL GRID (YORKSHIRE GREEN ENERGY ENABLEMENT PROJECT) ORDER
 5.3.3I ES APPENDIX 3I ARBORICULTURAL IMPACT ASSESSMENT
 ANNEX 3I.1 TREE CONSTRAINTS PLAN

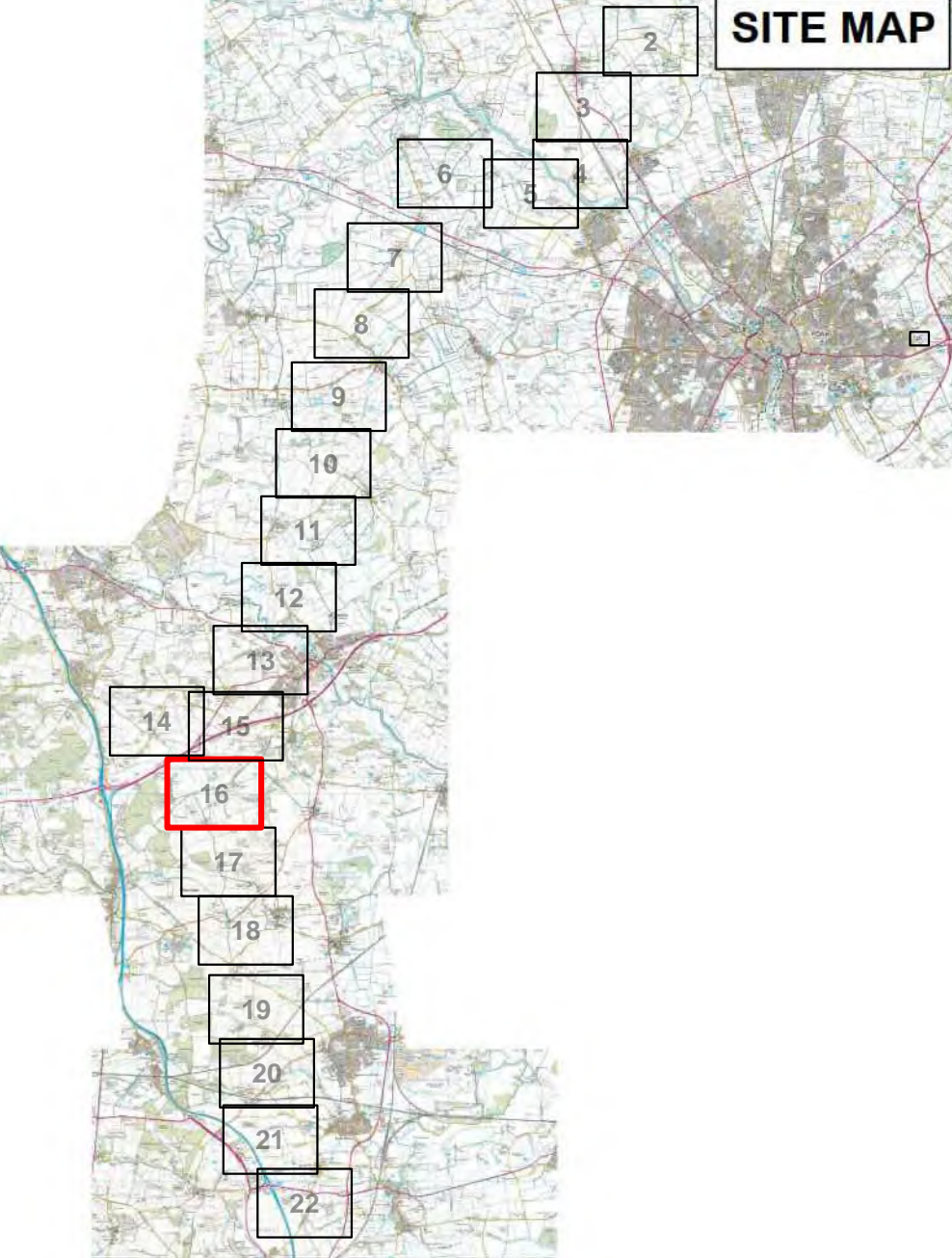


Legend

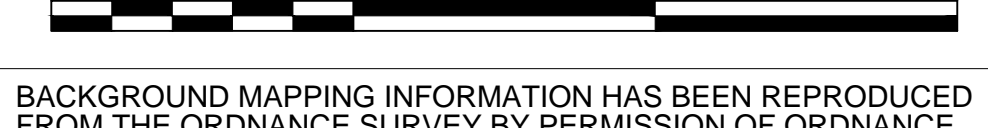
- ORDER LIMITS
- A CATEGORY TREE, GROUP, HEDGE, OR WOODLAND (HIGH QUALITY & VALUE)
- B CATEGORY TREE, GROUP, HEDGE, OR WOODLAND (MODERATE QUALITY & VALUE)
- C CATEGORY TREE, GROUP, HEDGE, OR WOODLAND (LOW QUALITY & VALUE)
- U CATEGORY TREE, GROUP, HEDGE, OR WOODLAND (UNSUITABLE FOR RETENTION)
- ROOT PROTECTION AREAS (RPA) (AS DEFINED BY BS 5837:2012)
- ★ VETERAN TREE MARKER (INDICATES TREE IDENTIFIED AS THAT OF VETERAN STATUS)
- ADDITIONAL PHASE 1 HEDGEROW SURVEY DATA (TRIMMED TO RELEVANT AREAS)
- NATIONAL TREE MAP DATA (PROVIDED BY BLUESKY INTERNATIONAL LTD)
- ANCIENT WOODLAND W/15M BUFFER ZONE (AREA CLASSIFIED AS AN ANCIENT WOODLAND)
- CONSERVATION AREA (AREA CLASSIFIED AS A CONSERVATION AREA)
- TREE PRESERVATION ORDER (AREA COVERED BY A TREE PRESERVATION ORDER (TPO))

Notes

1. This drawing is scaled at paper size A0, therefore any prints taken at smaller sizes will affect accuracy of the measurement units and should not be scaled against.
2. Tree categories as defined by BS 5837:2012
3. Tree locations are based on the os mapping, aerial imagery, National Tree Map data (BlueSky International Ltd), and gps co-ordinates from on site walkover.
4. Plans should be read in conjunction with the Arboricultural Impact Assessment.
5. The original of this drawing was produced in colour - a monochrome copy should not be relied upon.



Coordinate System: British National Grid
 Sheet X Centroid Coordinate: 445956 Sheet Y Centroid Coordinate: 440020



BACKGROUND MAPPING INFORMATION HAS BEEN REPRODUCED FROM THE ORDNANCE SURVEY BY PERMISSION OF ORDNANCE SURVEY OF THE CONTROLLER OF HER MAJESTY'S STATIONERY OFFICE. CROWN COPYRIGHT ORDNANCE SURVEY. BLUESKY INTERNATIONAL LTD - NATIONAL GRID ELECTRICITY - 100024241.

Issue	Date	Remarks	Drawn	Checked	Approved
A	01.11.22	FOR DCO SUBMISSION	JB	AW	AW


Title
 NATIONAL GRID (YORKSHIRE GREEN ENERGY ENABLEMENT PROJECT) ORDER
 5.3.3I ES APPENDIX 3I ARBORICULTURAL IMPACT ASSESSMENT
 ANNEX 3I.1 TREE CONSTRAINTS PLAN



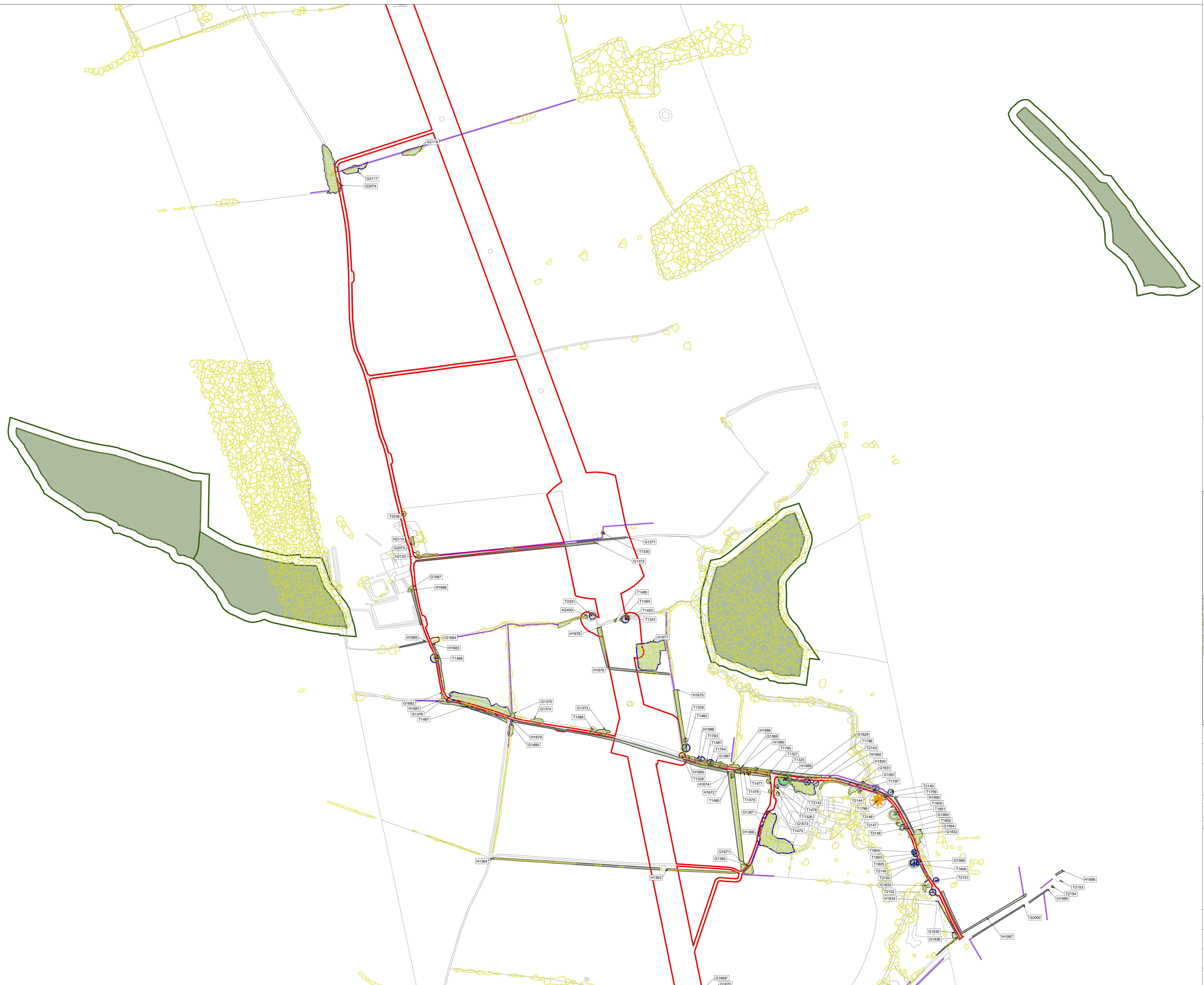
Figure Number

Drawing Reference
 60550558-ACM-XX-XX-AB-TCF-016

Scale	Sheet Size	Sheet	Issue
1:2500	A0	SHEET 16 OF 22	A



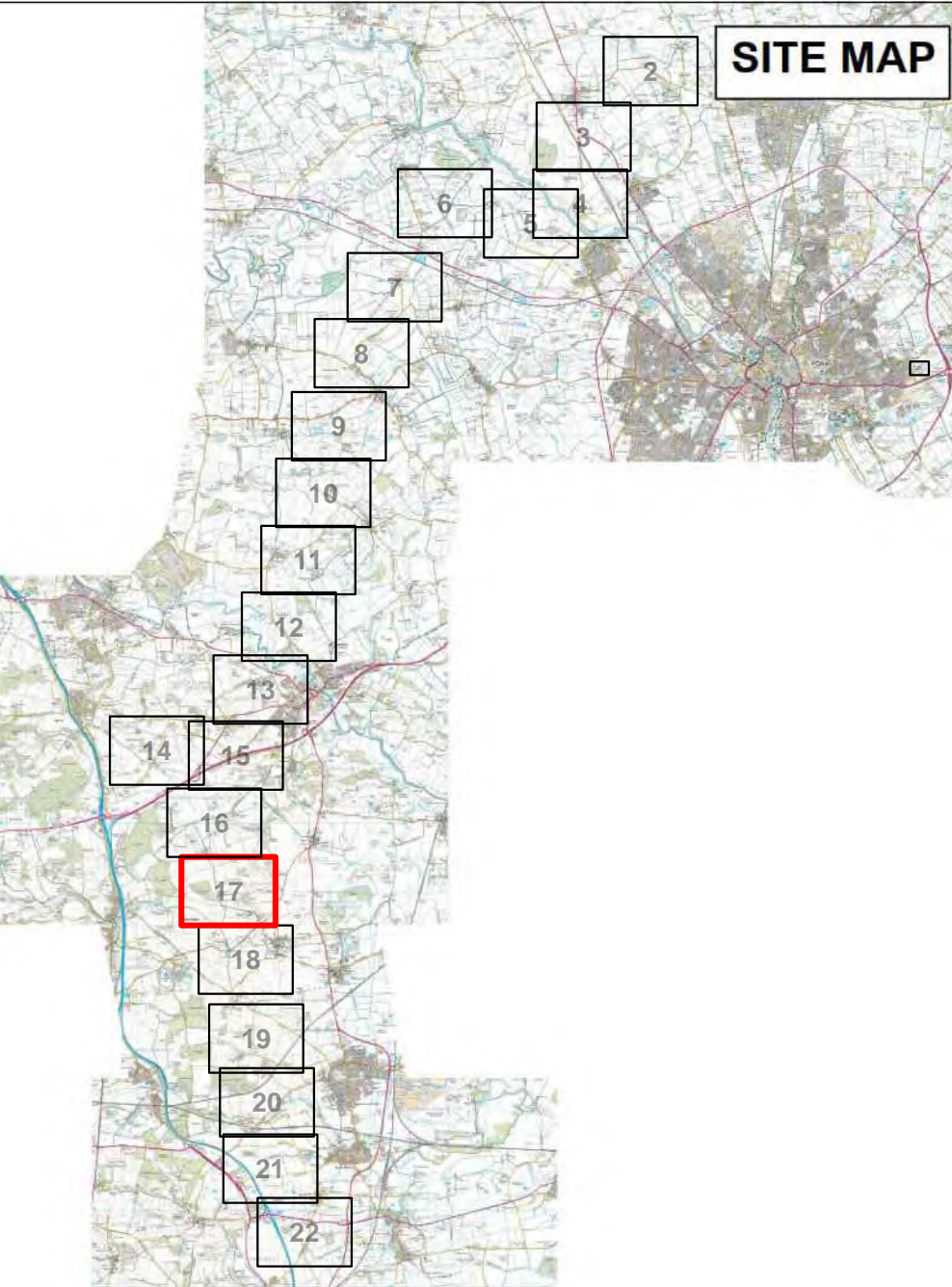
NATIONAL GRID (YORKSHIRE GREEN ENERGY ENABLEMENT PROJECT) ORDER
 5.3.3I ES APPENDIX 3I ARBORICULTURAL IMPACT ASSESSMENT
 ANNEX 3I.1 TREE CONSTRAINTS PLAN



Legend

- ORDER LIMITS
- A CATEGORY TREE, GROUP, HEDGE, OR WOODLAND (HIGH QUALITY & VALUE)
- B CATEGORY TREE, GROUP, HEDGE, OR WOODLAND (MODERATE QUALITY & VALUE)
- C CATEGORY TREE, GROUP, HEDGE, OR WOODLAND (LOW QUALITY & VALUE)
- U CATEGORY TREE, GROUP, HEDGE, OR WOODLAND (UNSUITABLE FOR RETENTION)
- ROOT PROTECTION AREAS (RPA) (AS DEFINED BY BS 5837:2012)
- ★ VETERAN TREE MARKER (INDICATES TREE IDENTIFIED AS THAT OF VETERAN STATUS)
- ADDITIONAL PHASE 1 HEDGEROW SURVEY DATA (TRIMMED TO RELEVANT AREAS)
- NATIONAL TREE MAP DATA (PROVIDED BY BLUESKY INTERNATIONAL LTD)
- ANCIENT WOODLAND W/15M BUFFER ZONE (AREA CLASSIFIED AS AN ANCIENT WOODLAND)
- CONSERVATION AREA (AREA CLASSIFIED AS A CONSERVATION AREA)
- TREE PRESERVATION ORDER (AREA COVERED BY A TREE PRESERVATION ORDER (TPO))

- Notes**
1. This drawing is scaled at paper size A0, therefore any prints taken at smaller sizes will affect accuracy of the measurement units and should not be scaled against.
 2. Tree categories as defined by BS 5837:2012
 3. Tree locations are based on the os mapping, aerial imagery, National Tree Map data (BlueSky International Ltd), and gps co-ordinates from on site walkover.
 4. Plans should be read in conjunction with the Arboricultural Impact Assessment.
 5. The original of this drawing was produced in colour - a monochrome copy should not be relied upon.



Coordinate System: British National Grid
 Sheet X Centroid Coordinate: 446323 Sheet Y Centroid Coordinate: 438246


BACKGROUND MAPPING INFORMATION HAS BEEN REPRODUCED FROM THE ORDNANCE SURVEY BY PERMISSION OF ORDNANCE SURVEY OF THE CONTROLLER OF HER MAJESTY'S STATIONERY OFFICE. CROWN COPYRIGHT ORDNANCE SURVEY. BLUESKY INTERNATIONAL LTD. NATIONAL GRID ELECTRICITY - 100024241.

Issue	Date	Remarks	Drawn	Checked	Approved
A	01.11.22	FOR DCO SUBMISSION	JB	AW	AW

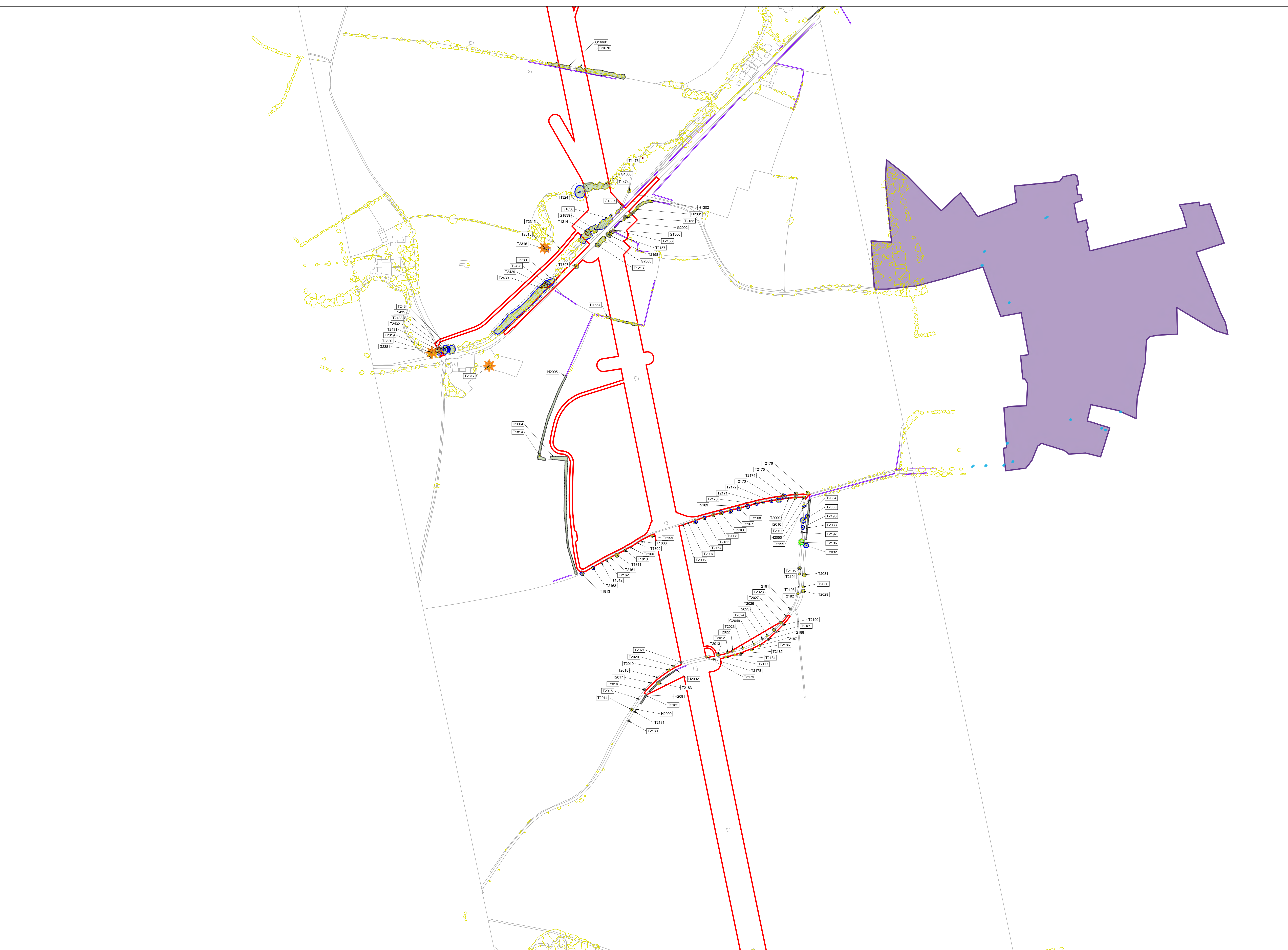
Title
 NATIONAL GRID (YORKSHIRE GREEN ENERGY ENABLEMENT PROJECT) ORDER
 5.3.3I ES APPENDIX 3I ARBORICULTURAL IMPACT ASSESSMENT
 ANNEX 3I.1 TREE CONSTRAINTS PLAN

nationalgrid

Figure Number
 Drawing Reference
 Scale: 1:2500 Sheet Size: A0 Sheet: SHEET 17 OF 22 Issue: A



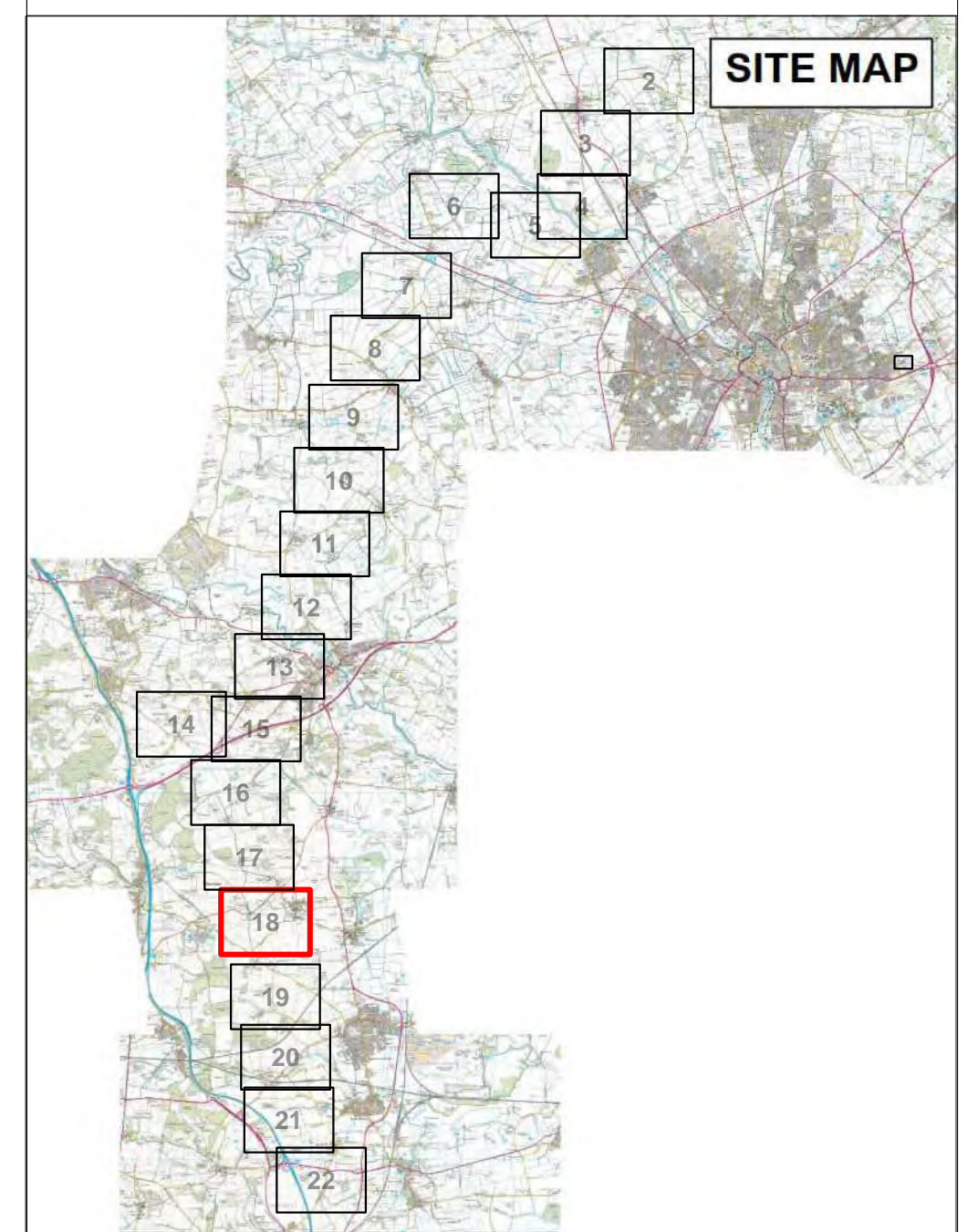
NATIONAL GRID (YORKSHIRE GREEN ENERGY ENABLEMENT PROJECT) ORDER
 5.3.3I ES APPENDIX 3I ARBORICULTURAL IMPACT ASSESSMENT
 ANNEX 3I.1 TREE CONSTRAINTS PLAN



Legend

- ORDER LIMITS
- A CATEGORY TREE, GROUP, HEDGE, OR WOODLAND (HIGH QUALITY & VALUE)
- B CATEGORY TREE, GROUP, HEDGE, OR WOODLAND (MODERATE QUALITY & VALUE)
- C CATEGORY TREE, GROUP, HEDGE, OR WOODLAND (LOW QUALITY & VALUE)
- U CATEGORY TREE, GROUP, HEDGE, OR WOODLAND (UNSUITABLE FOR RETENTION)
- ROOT PROTECTION AREAS (RPA) (AS DEFINED BY BS 5837:2012)
- VETERAN TREE MARKER (INDICATES TREE IDENTIFIED AS THAT OF VETERAN STATUS)
- ADDITIONAL PHASE 1 HEDGEROW SURVEY DATA (TRIMMED TO RELEVANT AREAS)
- NATIONAL TREE MAP DATA (PROVIDED BY BLUESKY INTERNATIONAL LTD)
- ANCIENT WOODLAND W/15M BUFFER ZONE (AREA CLASSIFIED AS AN ANCIENT WOODLAND)
- CONSERVATION AREA (AREA CLASSIFIED AS A CONSERVATION AREA)
- TREE PRESERVATION ORDER (AREA COVERED BY A TREE PRESERVATION ORDER (TPO))


- ### Notes
- This drawing is scaled at paper size A0, therefore any prints taken at smaller sizes will affect accuracy of the measurement units and should not be scaled against.
 - Tree categories as defined by BS 5837:2012
 - Tree locations are based on the os mapping, aerial imagery, National Tree Map data (BlueSky International Ltd), and gps co-ordinates from on site walkover.
 - Plans should be read in conjunction with the Arboricultural Impact Assessment.
 - The original of this drawing was produced in colour - a monochrome copy should not be relied upon.



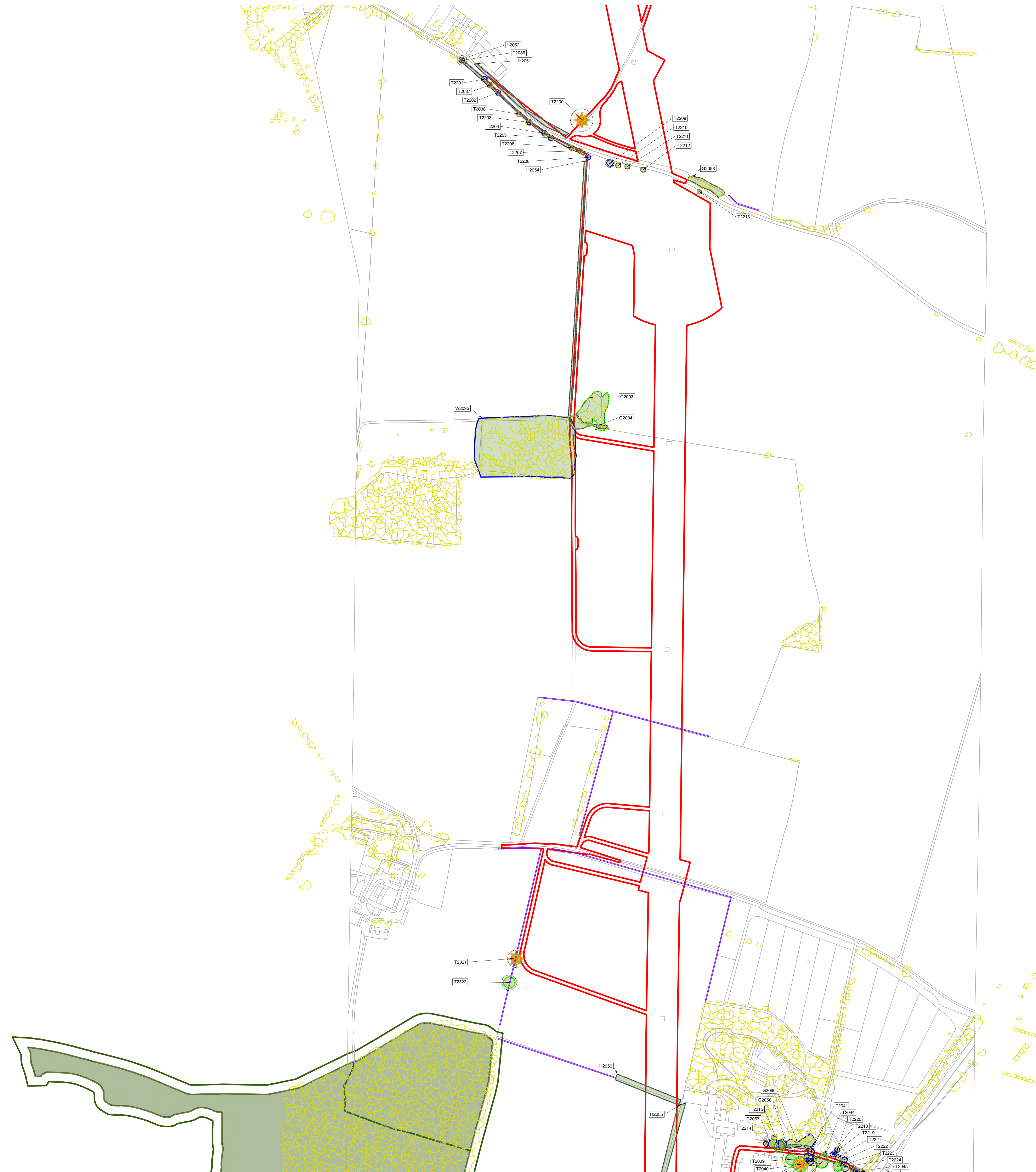
Coordinate System: British National Grid
 Sheet X Centroid Coordinate: 446773 Sheet Y Centroid Coordinate: 436472

BACKGROUND MAPPING INFORMATION HAS BEEN REPRODUCED FROM THE ORDNANCE SURVEY BY PERMISSION OF ORDNANCE SURVEY OF THE CONTROLLER OF HER MAJESTY'S STATIONERY OFFICE. CROWN COPYRIGHT ORDNANCE SURVEY. BLUESKY INTERNATIONAL LTD - NATIONAL GRID ELECTRICITY - 100024241.

A	01.11.22	FOR DCO SUBMISSION	JB	AW	AW
Issue	Date	Remarks	Drawn	Checked	Approved
Title					
NATIONAL GRID (YORKSHIRE GREEN ENERGY ENABLEMENT PROJECT) ORDER 5.3.3I ES APPENDIX 3I ARBORICULTURAL IMPACT ASSESSMENT ANNEX 3I.1 TREE CONSTRAINTS PLAN					
Figure Number					
Drawing Reference					
60550558-ACM-XX-XX-AB-TCP-018					
Scale	Sheet Size	Sheet	Issue		
1:2500	A0	SHEET 18 OF 22	A		



NATIONAL GRID (YORKSHIRE GREEN ENERGY ENABLEMENT PROJECT) ORDER
 5.3.3I ES APPENDIX 3I ARBORICULTURAL IMPACT ASSESSMENT
 ANNEX 3I.1 TREE CONSTRAINTS PLAN

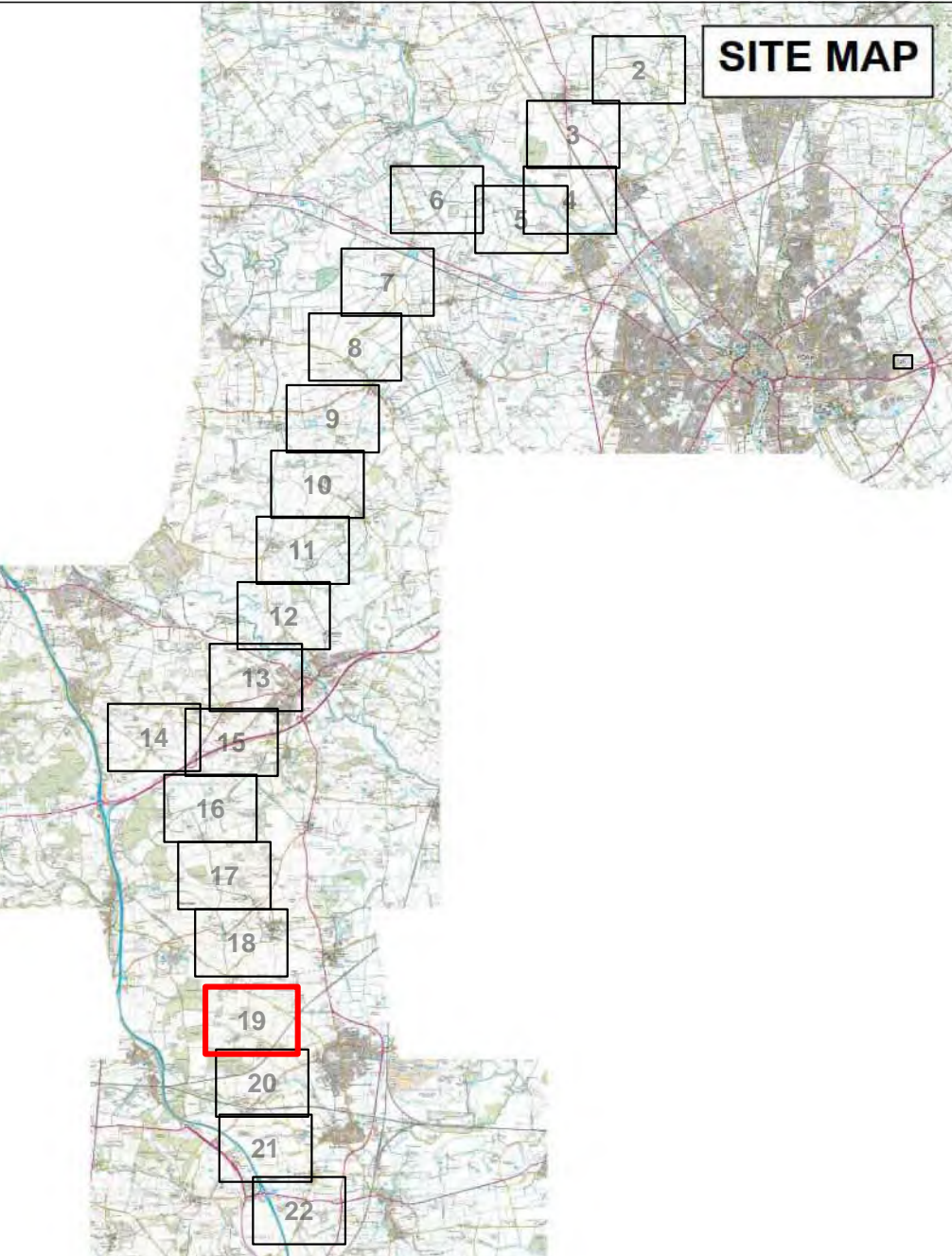


Legend

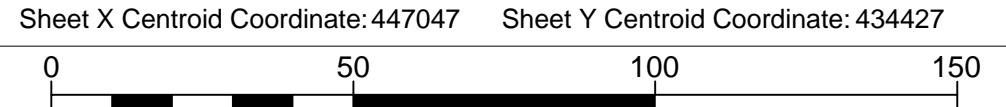
- ORDER LIMITS
- A CATEGORY TREE, GROUP, HEDGE, OR WOODLAND (HIGH QUALITY & VALUE)
- B CATEGORY TREE, GROUP, HEDGE, OR WOODLAND (MODERATE QUALITY & VALUE)
- C CATEGORY TREE, GROUP, HEDGE, OR WOODLAND (LOW QUALITY & VALUE)
- U CATEGORY TREE, GROUP, HEDGE, OR WOODLAND (UNSUITABLE FOR RETENTION)
- ROOT PROTECTION AREAS (RPA) (AS DEFINED BY BS 5837:2012)
- ★ VETERAN TREE MARKER (INDICATES TREE IDENTIFIED AS THAT OF VETERAN STATUS)
- ADDITIONAL PHASE 1 HEDGEROW SURVEY DATA (TRIMMED TO RELEVANT AREAS)
- NATIONAL TREE MAP DATA (PROVIDED BY BLUESKY INTERNATIONAL LTD)
- ANCIENT WOODLAND W/15M BUFFER ZONE (AREA CLASSIFIED AS AN ANCIENT WOODLAND)
- CONSERVATION AREA (AREA CLASSIFIED AS A CONSERVATION AREA)
- TREE PRESERVATION ORDER (AREA COVERED BY A TREE PRESERVATION ORDER (TPO))

Notes

1. This drawing is scaled at paper size A0, therefore any prints taken at smaller sizes will affect accuracy of the measurement units and should not be scaled against.
2. Tree categories as defined by BS 5837:2012
3. Tree locations are based on the os mapping, aerial imagery, National Tree Map data (BlueSky International Ltd), and gps co-ordinates from on site walkover.
4. Plans should be read in conjunction with the Arboricultural Impact Assessment.
5. The original of this drawing was produced in colour - a monochrome copy should not be relied upon.



Coordinate System: British National Grid
 Sheet X Centroid Coordinate: 447047 Sheet Y Centroid Coordinate: 434427



BACKGROUND MAPPING INFORMATION HAS BEEN REPRODUCED FROM THE ORDNANCE SURVEY BY PERMISSION OF ORDNANCE SURVEY OF THE CONTROLLER OF HER MAJESTY'S STATIONERY OFFICE. CROWN COPYRIGHT ORDNANCE SURVEY. BLUESKY INTERNATIONAL LTD. NATIONAL GRID ELECTRICITY - 100024241.

A	01.11.22	FOR DCO SUBMISSION	JB	AW	AW
Issue	Date	Remarks	Drawn	Checked	Approved


Title
 NATIONAL GRID (YORKSHIRE GREEN ENERGY ENABLEMENT PROJECT) ORDER
 5.3.3I ES APPENDIX 3I ARBORICULTURAL IMPACT ASSESSMENT
 ANNEX 3I.1 TREE CONSTRAINTS PLAN



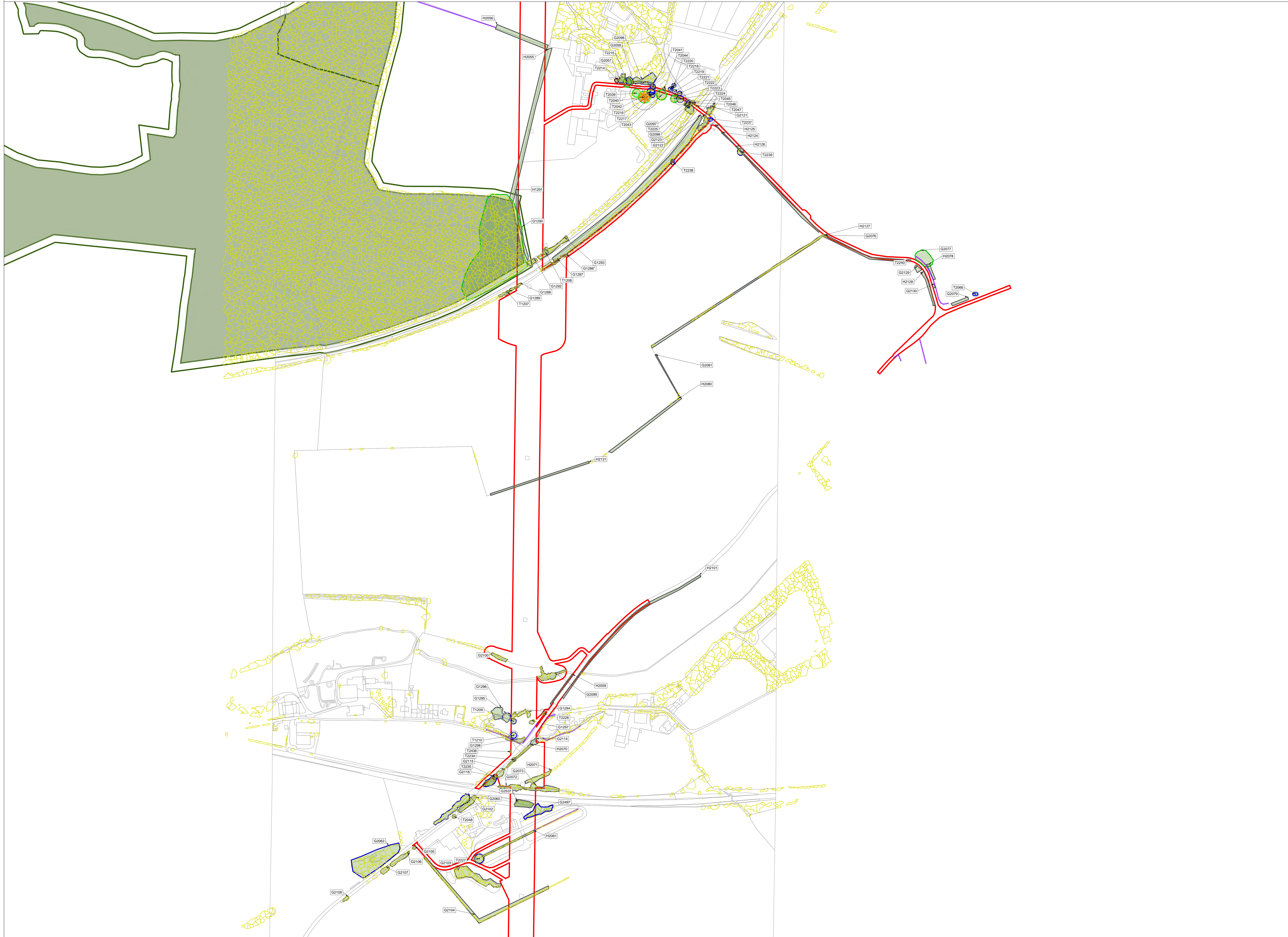
Figure Number

Drawing Reference
 6050558-ACM-XX-XX-AB-TCF-019

Scale	Sheet Size	Sheet	Issue
1:2500	A0	SHEET 19 OF 22	A



NATIONAL GRID (YORKSHIRE GREEN ENERGY ENABLEMENT PROJECT) ORDER
 5.3.3I ES APPENDIX 3I ARBORICULTURAL IMPACT ASSESSMENT
 ANNEX 3I.1 TREE CONSTRAINTS PLAN

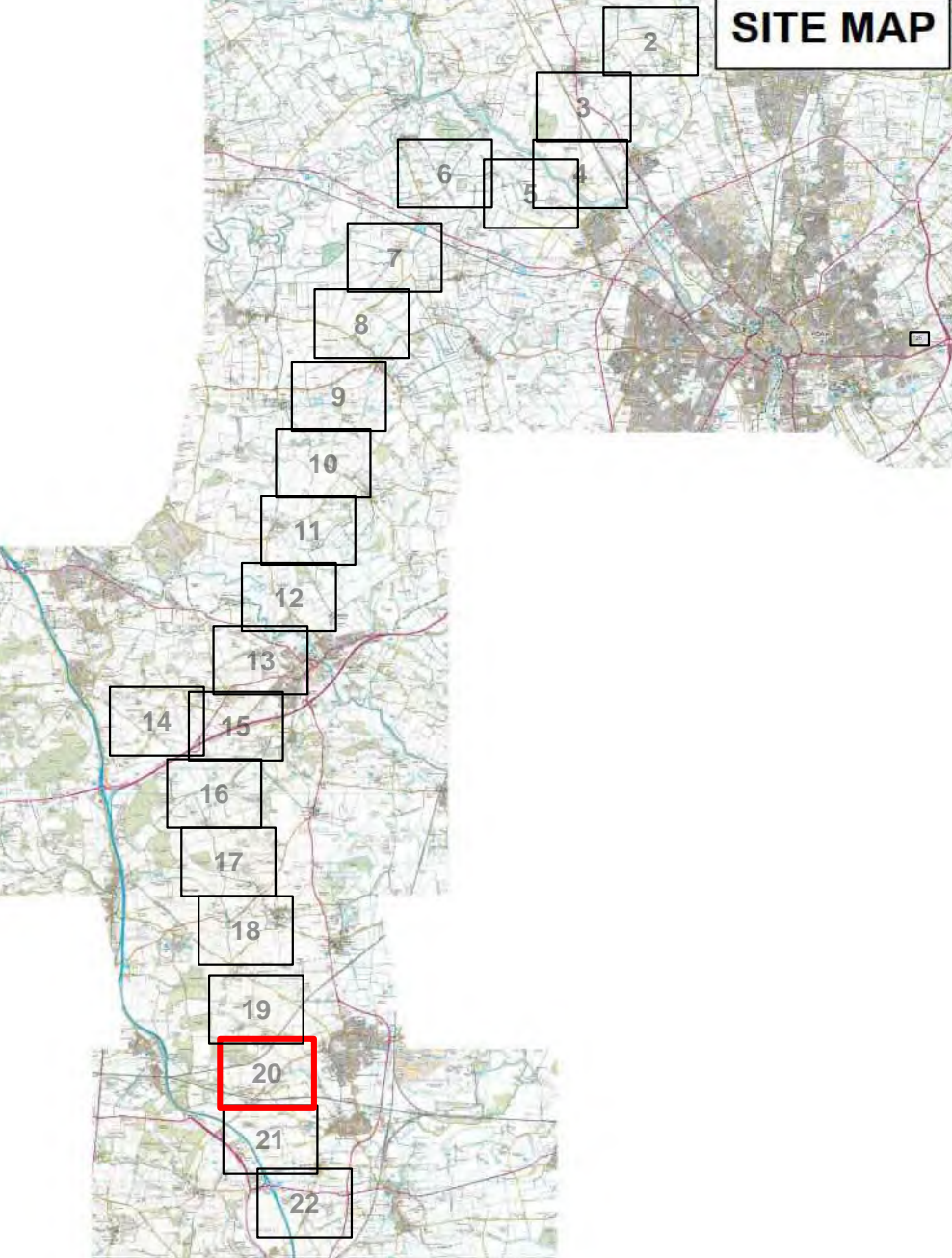


Legend


- ORDER LIMITS
- A CATEGORY TREE, GROUP, HEDGE, OR WOODLAND (HIGH QUALITY & VALUE)
- B CATEGORY TREE, GROUP, HEDGE, OR WOODLAND (MODERATE QUALITY & VALUE)
- C CATEGORY TREE, GROUP, HEDGE, OR WOODLAND (LOW QUALITY & VALUE)
- U CATEGORY TREE, GROUP, HEDGE, OR WOODLAND (UNSUITABLE FOR RETENTION)
- ROOT PROTECTION AREAS (RPA) (AS DEFINED BY BS 5837:2012)
- ★ VETERAN TREE MARKER (INDICATES TREE IDENTIFIED AS THAT OF VETERAN STATUS)
- ADDITIONAL PHASE 1 HEDGEROW SURVEY DATA (TRIMMED TO RELEVANT AREAS)
- NATIONAL TREE MAP DATA (PROVIDED BY BLUESKY INTERNATIONAL LTD)
- ANCIENT WOODLAND W/15M BUFFER ZONE (AREA CLASSIFIED AS AN ANCIENT WOODLAND)
- CONSERVATION AREA (AREA CLASSIFIED AS A CONSERVATION AREA)
- TREE PRESERVATION ORDER (AREA COVERED BY A TREE PRESERVATION ORDER (TPO))

Notes

1. This drawing is scaled at paper size A0, therefore any prints taken at smaller sizes will affect accuracy of the measurement units and should not be scaled against.
2. Tree categories as defined by BS 5837:2012
3. Tree locations are based on the os mapping, aerial imagery, National Tree Map data (BlueSky International Ltd), and gps co-ordinates from on site walkover.
4. Plans should be read in conjunction with the Arboricultural Impact Assessment.
5. The original of this drawing was produced in colour - a monochrome copy should not be relied upon.



Coordinate System: British National Grid
 Sheet X Centroid Coordinate: 447324 Sheet Y Centroid Coordinate: 432767



BACKGROUND MAPPING INFORMATION HAS BEEN REPRODUCED FROM THE ORDNANCE SURVEY BY PERMISSION OF ORDNANCE SURVEY OF THE CONTROLLER OF HER MAJESTY'S STATIONERY OFFICE. CROWN COPYRIGHT ORDNANCE SURVEY. BLUESKY INTERNATIONAL LTD. NATIONAL GRID ELECTRICITY - 100024241.

Issue	Date	Remarks	Drawn	Checked	Approved
A	01.11.22	FOR DCO SUBMISSION	JB	AW	AW

Title

NATIONAL GRID (YORKSHIRE GREEN ENERGY ENABLEMENT PROJECT) ORDER
 5.3.3I ES APPENDIX 3I ARBORICULTURAL IMPACT ASSESSMENT
 ANNEX 3I.1 TREE CONSTRAINTS PLAN




Figure Number

Drawing Reference

60650658-ACM-XX-XX-AB-TCP-020

Scale	Sheet Size	Sheet	Issue
1:2500	A0	SHEET 20 OF 22	A



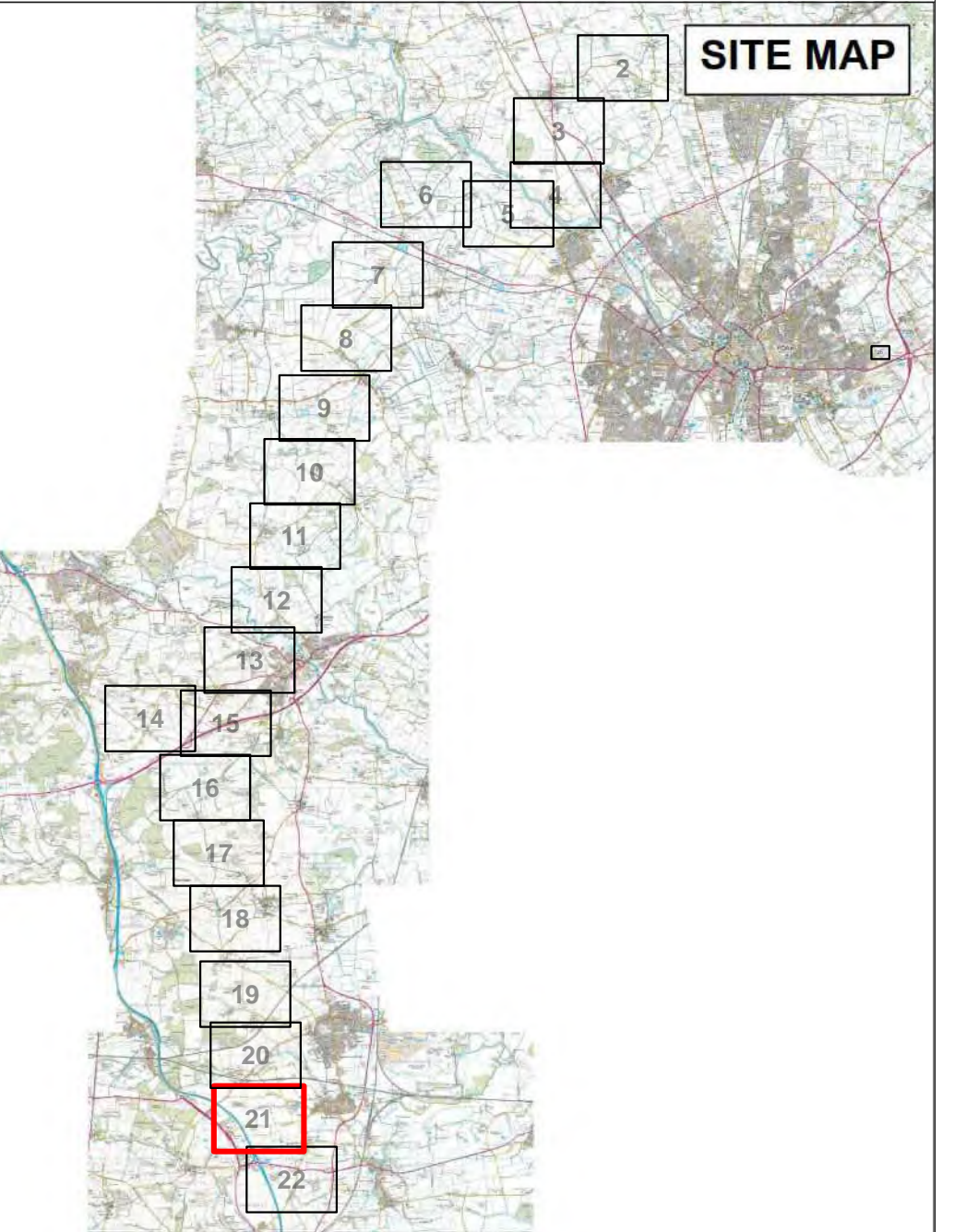
NATIONAL GRID (YORKSHIRE GREEN ENERGY ENABLEMENT PROJECT) ORDER
 5.3.3I ES APPENDIX 3I ARBORICULTURAL IMPACT ASSESSMENT
 ANNEX 3I.1 TREE CONSTRAINTS PLAN

Legend

- ORDER LIMITS
- A CATEGORY TREE, GROUP, HEDGE, OR WOODLAND (HIGH QUALITY & VALUE)
- B CATEGORY TREE, GROUP, HEDGE, OR WOODLAND (MODERATE QUALITY & VALUE)
- C CATEGORY TREE, GROUP, HEDGE, OR WOODLAND (LOW QUALITY & VALUE)
- U CATEGORY TREE, GROUP, HEDGE, OR WOODLAND (UNSUITABLE FOR RETENTION)
- ROOT PROTECTION AREAS (RPA) (AS DEFINED BY BS 5837:2012)
- ★ VETERAN TREE MARKER (INDICATES TREE IDENTIFIED AS THAT OF VETERAN STATUS)
- ADDITIONAL PHASE 1 HEDGEROW SURVEY DATA (TRIMMED TO RELEVANT AREAS)
- NATIONAL TREE MAP DATA (PROVIDED BY BLUESKY INTERNATIONAL LTD)
- ANCIENT WOODLAND W/15M BUFFER ZONE (AREA CLASSIFIED AS AN ANCIENT WOODLAND)
- CONSERVATION AREA (AREA CLASSIFIED AS A CONSERVATION AREA)
- TREE PRESERVATION ORDER (AREA COVERED BY A TREE PRESERVATION ORDER (TPO))

Notes

1. This drawing is scaled at paper size A0, therefore any prints taken at smaller sizes will affect accuracy of the measurement units and should not be scaled against.
2. Tree categories as defined by BS 5837:2012
3. Tree locations are based on the os mapping, aerial imagery, National Tree Map data (BlueSky International Ltd), and gps co-ordinates from on site walkover.
4. Plans should be read in conjunction with the Arboricultural Impact Assessment.
5. The original of this drawing was produced in colour - a monochrome copy should not be relied upon.



Coordinate System: British National Grid
 Sheet X Centroid Coordinate: 447412 Sheet Y Centroid Coordinate: 431053



BACKGROUND MAPPING INFORMATION HAS BEEN REPRODUCED FROM THE ORDNANCE SURVEY BY PERMISSION OF ORDNANCE SURVEY OF THE CONTROLLER OF HER MAJESTY'S STATIONERY OFFICE. CROWN COPYRIGHT ORDNANCE SURVEY. BLUESKY INTERNATIONAL LTD. NATIONAL GRID ELECTRICITY - 100024241.

A	01.11.22	FOR DCO SUBMISSION	JB	AW	AW
Issue	Date	Remarks	Drawn	Checked	Approved

Title

NATIONAL GRID (YORKSHIRE GREEN ENERGY ENABLEMENT PROJECT) ORDER
 5.3.3I ES APPENDIX 3I ARBORICULTURAL IMPACT ASSESSMENT
 ANNEX 3I.1 TREE CONSTRAINTS PLAN




Figure Number

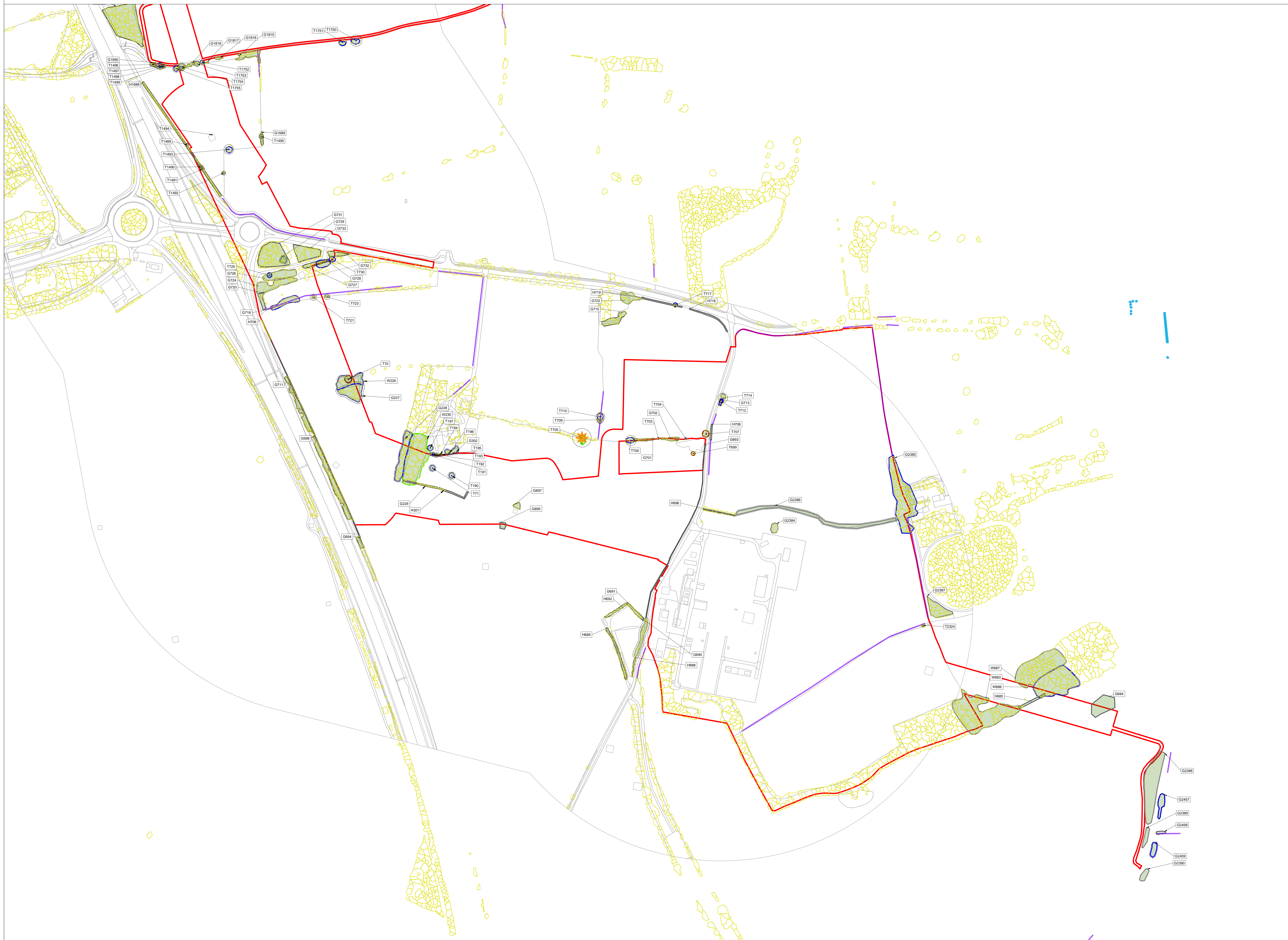
Drawing Reference

60659658-ACM-XX-XX-AB-TCP-021

Scale	Sheet Size	Sheet	Issue
1:2500	A0	SHEET 21 OF 22	A



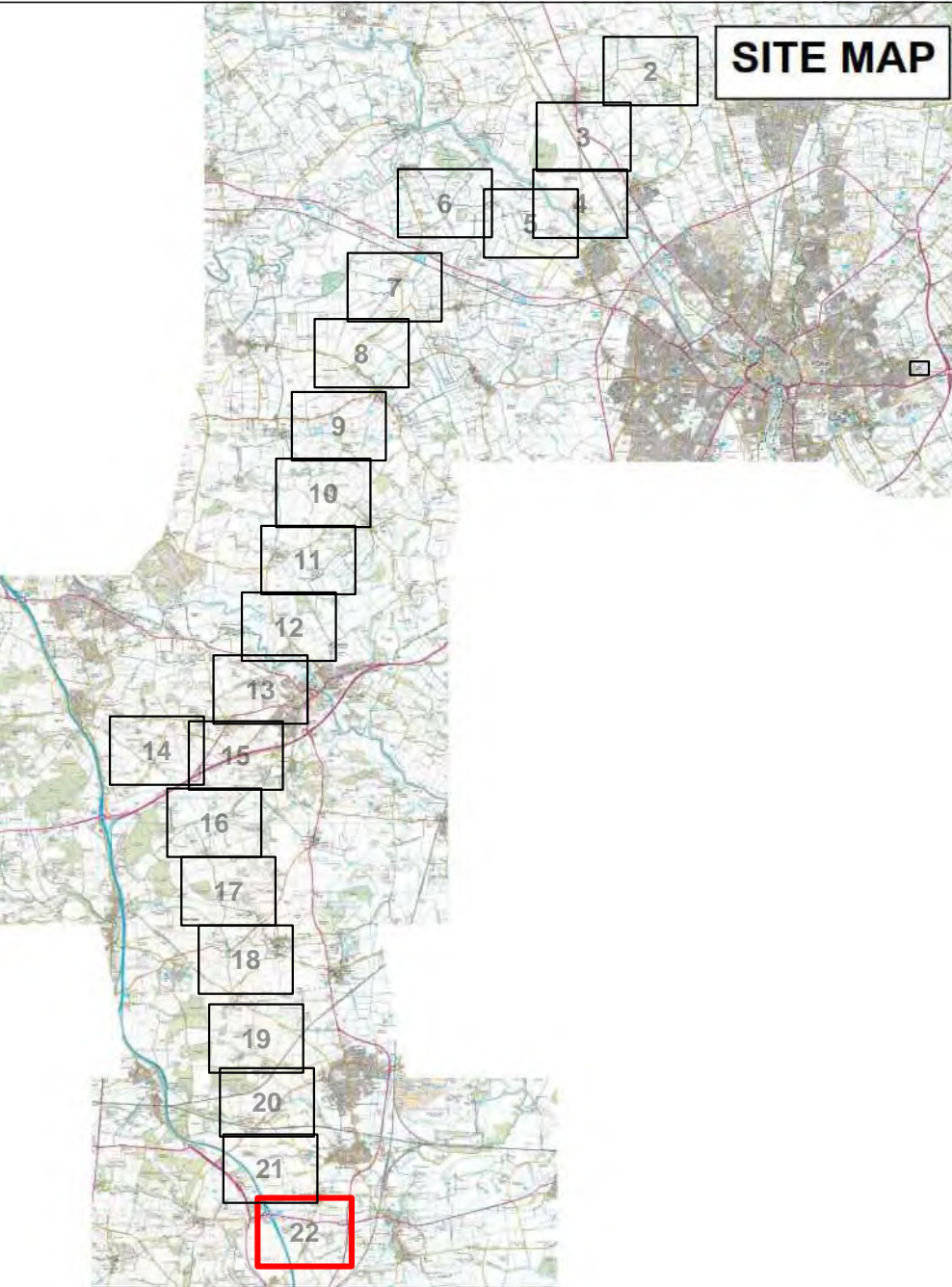
NATIONAL GRID (YORKSHIRE GREEN ENERGY ENABLEMENT PROJECT) ORDER
 5.3.3I ES APPENDIX 3I ARBORICULTURAL IMPACT ASSESSMENT
 ANNEX 3I.1 TREE CONSTRAINTS PLAN



Legend

- ORDER LIMITS
- A CATEGORY TREE, GROUP, HEDGE, OR WOODLAND (HIGH QUALITY & VALUE)
- B CATEGORY TREE, GROUP, HEDGE, OR WOODLAND (MODERATE QUALITY & VALUE)
- C CATEGORY TREE, GROUP, HEDGE, OR WOODLAND (LOW QUALITY & VALUE)
- U CATEGORY TREE, GROUP, HEDGE, OR WOODLAND (UNSUITABLE FOR RETENTION)
- ROOT PROTECTION AREAS (RPA) (AS DEFINED BY BS 5837:2012)
- ★ VETERAN TREE MARKER (INDICATES TREE IDENTIFIED AS THAT OF VETERAN STATUS)
- ADDITIONAL PHASE 1 HEDGEROW SURVEY DATA (TRIMMED TO RELEVANT AREAS)
- NATIONAL TREE MAP DATA (PROVIDED BY BLUESKY INTERNATIONAL LTD)
- ANCIENT WOODLAND W/15M BUFFER ZONE (AREA CLASSIFIED AS AN ANCIENT WOODLAND)
- CONSERVATION AREA (AREA CLASSIFIED AS A CONSERVATION AREA)
- TREE PRESERVATION ORDER (AREA COVERED BY A TREE PRESERVATION ORDER (TPO))

- Notes**
1. This drawing is scaled at paper size A0, therefore any prints taken at smaller sizes will affect accuracy of the measurement units and should not be scaled against.
 2. Tree categories as defined by BS 5837:2012
 3. Tree locations are based on the os mapping, aerial imagery, National Tree Map data (BlueSky International Ltd), and gps co-ordinates from on site walkover.
 4. Plans should be read in conjunction with the Arboricultural Impact Assessment.
 5. The original of this drawing was produced in colour - a monochrome copy should not be relied upon.



Coordinate System: British National Grid
 Sheet X Centroid Coordinate: 448300 Sheet Y Centroid Coordinate: 429404

BACKGROUND MAPPING INFORMATION HAS BEEN REPRODUCED FROM THE ORDNANCE SURVEY BY PERMISSION OF ORDNANCE SURVEY OF THE CONTROLLER OF HER MAJESTY'S STATIONERY OFFICE. CROWN COPYRIGHT ORDNANCE SURVEY. BLUESKY INTERNATIONAL LTD. NATIONAL GRID ELECTRICITY - 100024241.

Issue	Date	Remarks	Drawn	Checked	Approved
A	01.11.22	FOR DCO SUBMISSION	JB	AW	AW

Title
 NATIONAL GRID (YORKSHIRE GREEN ENERGY ENABLEMENT PROJECT) ORDER
 5.3.3I ES APPENDIX 3I ARBORICULTURAL IMPACT ASSESSMENT
 ANNEX 3I.1 TREE CONSTRAINTS PLAN

nationalgrid

Figure Number
 Drawing Reference
 Scale: 1:2500 Sheet Size: A0 Sheet: SHEET 22 OF 22 Issue: A

Annex 3I.2

Tree Survey Schedule

Page intentionally blank

Key to abbreviations used in the survey

Ref No	Specific identification number given to each tree or group. T=Tree/H=Hedge/G=Group,/W=Woodland	
Species	Common name followed by botanical name shown in italics	
RPA	Root Protection Area (As defined by BS5837)	
Stem diameter (DBH)	Diameter of main stem (DBH), measured in millimetres at 1.5m above ground level. (MS = Multi-stem tree measured in accordance with BS5837 Annexe C)	Av/Average: indicates an average representative measured dimension for the group or feature
Spread	The width and breadth of the crown. Estimated on the four compass points in metres.	
Crown clearance	The estimated height (in metres) above ground level of the lowest significant branch attachments.	
#	Estimated dimensions	
*	Indicates estimated position of tree (not indicated on topographical survey).	
Category	<p>Categorisation of the quality and benefits of trees on Site as per Table 1 and 2 of BS5837:2012.</p> <p>1=Arboricultural quality/value 2=Landscape quality/value 3=Cultural quality/value (including conservation)</p> <p>A=High quality/value 40yrs+ (light green). B=Moderate quality/value 20yrs+ (mid blue) C=Low quality/value min 10yrs/stem diameter less than 150mm (grey). U=Unsuitable for retention (dark red).</p>	
Life stage	<p>Young (Y): Newly planted tree 0-10 years.</p> <p>Semi-Mature (SM): Tree in the first third of its normal life expectancy for the species (significant potential for future growth in size).</p> <p>Early Mature (EM): Tree in the second third of its normal life expectancy for the species (some potential for future growth in size)</p> <p>Mature (M): Tree in the final third of its normal life expectancy for the species (having typically reached its approximate ultimate size).</p> <p>Over Mature (OM): Tree beyond the normal life expectancy for the species.</p> <p>Veteran (V): Tree which is of interest biologically, aesthetically or culturally because of its condition, size or age.</p> <p>Ancient (A): Tree which is old or aged and has survived well beyond the typical life span for the species.</p>	

Structural condition	<p>Good: No significant structural defects</p> <p>Fair: Structural defects which can be resolved via remedial works.</p> <p>Poor: Structural defects which cannot be resolved via remedial works.</p> <p>Dead: Dead.</p>
Physiological condition	<p>Good: Normal vitality including leaf size, bud growth, density of crown and wound wood development.</p> <p>Fair: Lower than normal vitality, reduced bud development, reduced crown density, reduced response to wounds.</p> <p>Poor: Low vitality, low development and distribution of buds, discoloured leaves, low crown density, little extension growth for the species.</p> <p>Dead: Dead</p> <p>Fair/Good = Indicates an intermediate condition</p> <p>Fair – Good = Indicates a range of conditions (e.g. within a group)</p>
Preliminary management recommendations	<p>Works identified during the tree survey as part of sound arboricultural management, based on the current context of the Site (where relevant reference has been made to tree management based on the potential future context of the site).</p>
Works to facilitate the development	<p>Tree works identified as necessary to facilitate the Proposed Development following a desk top analysis of the proposals in relation to tree constraints.</p>
Impact Type	<p>Colour coding to denote the different classes of impact for tree features (definitions of impact classes are included within the Arboricultural Impact Assessment Report).</p>
	<p>Removed Affected/Managed Potentially Affected Unaffected</p>

Tree ID	Species	Estimated Height (m)	Stem Diameter (mm)	Canopy Spread (N)	Canopy Spread (S)	Canopy Spread (E)	Canopy Spread (W)	First Significant Branch (m)	Canopy Clearance (m)	Physiological Condition	Life Stage	Structural Condition	Condition Comments	Preliminary Management Comments	Individual Tree Impacts	Group Contains Not Affected	Group Contains Potentially Affected	Group Contains Affected Managed	Group Contains Removed	Estimated Remaining Contribution (years)	BS5837 Quality Category	Root Protection Area (m ²)
T1*	Horse Chestnut (<i>Aesculus hippocastanum</i>)	11	300	4	4.5	4.5	4	2.0/W	2	Fair	SM	Good	Ivy growth on trunk encroaching lower crown. Horse chestnut leaf minor present. Minor wounds on eastern limb. Orbicular form. High crown clearance on northern side. No access to base.	Remove ivy. (When funds allow)	Not Affected	N/A	N/A	N/A	N/A	20+	B1,2	40.7
T2*	Norway Maple (<i>Acer platanoides</i>)	12	450	5	5	4	4.5	2.0/S	1	Good	EM	Good	High crown on roadside due to previous pruning. Crown containing dead wood. Large, heavy southern limb. Wound on lower stem with occluding growth. Small galls present at lower branch union. No access to base.	Remove dead wood over roadway. (< 12 months)	Not Affected	N/A	N/A	N/A	N/A	20+	B2	91.57
T3*	Common Oak (<i>Quercus robur</i>)	6	150	2	2	1	2	3.0/E	1.5	Fair	Y	Fair	Suppressed southern crown due to adjacent tree. Minor specimen that is easily replaceable. Dead branches in lower crown due to shaded conditions. No access to base.		Not Affected	N/A	N/A	N/A	N/A	10+	C1	10.17
T4*	Common Oak (<i>Quercus robur</i>)	7	200	4	4	4	4	1.5/S	0.5	Fair	SM	Good	One sided crown due to previous roadside pruning works. Developing included union with no signs of current natural bracing. No access to base.		Not Affected	N/A	N/A	N/A	N/A	20+	B1,2	18.09
T5*	Norway Maple (<i>Acer platanoides</i>)	12	420	5	6	4	5	2.5/S	1.25	Good	SM	Fair	High crown on roadside due to previous pruning. Crown contains minor dead wood. Included union with no natural bracing present above. No access to base.		Not Affected	N/A	N/A	N/A	N/A	20+	B1,2	79.77
T6*	Horse Chestnut (<i>Aesculus hippocastanum</i>)	10	220	4	4	4	4	2.5/S	2	Fair	SM	Good	One sided crown due to previous roadside pruning. Fully occluded wound on stem. Horse chestnut leaf minor present. No access to base due to hedge. - Future potential to develop an included union due to codominant stems.		Potentially Affected	N/A	N/A	N/A	N/A	20+	B2	21.89
T7*	Common Oak (<i>Quercus robur</i>)	6	170	4	2	3	4	1.5/N	1.5	Good	Y	Good	A minor easily replaced specimen but has good future potential. Southern crown suppressed by adjacent tree. High crown eastern side due to previous pruning to clear roadway. Minor dead wood. No access to base.		Affected Managed	N/A	N/A	N/A	N/A	10+	C1,2	13.07
T8*	Norway Maple (<i>Acer platanoides</i>)	11	310	5.5	5.5	5.5	5.5	2.0/NW	0.5	Good	SM	Good	High crown over road due to previous pruning. Crown containing minor dead wood. Large included union present above main fork. No access to base.		Affected Managed	N/A	N/A	N/A	N/A	20+	B1,2	43.46
T9*	Common Oak (<i>Quercus robur</i>)	16	750	5	8	7.5	7	4.0/S	3	Good	M	Good	Dead wood in lower crown. Epicormic growth on lower stem due to previous pruning. reducing visibility and access of base. Large sections of dead wood over roadway.	Remove large dead wood over road. (< 3 months)	Affected Managed	N/A	N/A	N/A	N/A	40+	A1,2	254.37
T10*	Sycamore (<i>Acer pseudoplatanus</i>)	10	360	4	4	4	4	2.0/NE	0.25	Good	SM	Good	High crown over road due to previous pruning for clearance. Minor dead wood present.		Affected Managed	N/A	N/A	N/A	N/A	20+	B2	58.61
T11*	Common Oak (<i>Quercus robur</i>)	12	550	5	5	5	5	4.5/N	3.5	Good	EM	Good	Codominant stems that fork at 2.5m from main trunk. Crown contains minor dead wood. No access to base due to dense undergrowth. No major visible defects.		Affected Managed	N/A	N/A	N/A	N/A	40+	A1,2	136.79
T12*	Common Oak (<i>Quercus robur</i>)	10	400	3	7	6	5	2.0/S	2.5	Good	EM	Good	Northern crown suppressed by adjacent tree. High crown over road due to previous pruning. No major visible defects. No access to base due to hedge.		Potentially Affected	N/A	N/A	N/A	N/A	40+	A1,2	72.35
T13*	Ash (<i>Fraxinus excelsior</i>)	16	550	4	6	6	3	3.5/E	6	Fair	M	Fair	Slight south eastern stem lean. Large sections of dead wood in upper crown. No access to base due to hedge.	Remove significant dead wood in upper crown. (When funds allow)	Potentially Affected	N/A	N/A	N/A	N/A	20+	B2	136.79
T14*	Ash (<i>Fraxinus excelsior</i>)	7	160	3	3	3	3	3.0/W	2	Good	SM	Good	High crown over roadside. Minor specimen that is easily replaced. Previous snapped branch over road. No access to base due to hedge.		Potentially Affected	N/A	N/A	N/A	N/A	10+	C1,2	11.58
T15*	Ash (<i>Fraxinus excelsior</i>)	15	570	8	4	7	6	4.0/N	3	Poor	M	Fair	Inonotus hispidus on stem dead blackened bracket. Large sections of dead wood in the crown. Codominant branch union. Possible internal decay present due to fungal presence.	Fell to ground level. (Asap)	Potentially Affected	N/A	N/A	N/A	N/A	<10	U1	146.92
T16*	Common Oak (<i>Quercus robur</i>)	15	520	5	7	6	5	4.0/S	3.5	Good	EM	Good	Large section of dead wood roadside. Minor ivy growth on stem. Vigorous regrowth from pruning points on lower stem. Possible squirrel damage. Minor dead wood in crown.	Remove roadside dead wood. (< 3 months)	Not Affected	N/A	N/A	N/A	N/A	40+	A1,2	122.28
T17*	Common Oak (<i>Quercus robur</i>)	9	660	4	6	4	5	3.0/SE	5	Good	M	Good	Minor dead wood in crown. Epicormic growth on stem due to previous pruning. Possible area of decay on primary limb.		Not Affected	N/A	N/A	N/A	N/A	20+	B3	196.98
T18*	Ash (<i>Fraxinus excelsior</i>)	7	270	2	1	4	3	4.0/E	4	Poor	SM	Poor	Major decay and complete loss of heartwood. Still live growth in crown as xylem is intact. Habitat value. Deadwood in crown. Retain as habitat feature. High potential for stem failure.		Potentially Affected	N/A	N/A	N/A	N/A	<10	U1,3	32.97
T19*	Common Oak (<i>Quercus robur</i>)	12	750	7	7	7	7	5.0/E	n/a	Good	M	Good	Major dead wood. Previous snap out visible. Barbed wire inside stem south side. Previous pruning in lower crown. Wounds fully occluded.		Removed	N/A	N/A	N/A	N/A	40+	A1	254.37
T20*	Common Oak (<i>Quercus robur</i>)	11	850	6	6	7	6	3.5/E	2	Good	M	Good	Previous pruning on northern side of lower crown evident with occluded wounds. Minor dead wood within crown. Hawthorn shrub growing at base on southern side. Crown clearance 6m over public path.		Affected Managed	N/A	N/A	N/A	N/A	40+	A1,2	326.72
T21*	Common Oak (<i>Quercus robur</i>)	10	910	5	6	3	4	1.5/W	0.5	Good	M	Fair	East and west crown suppressed by adjacent trees. Major deadwood present in crown. Decayed limb on lower stem below fork at 1.5m. Slight bulge at stem union. Uneven crown due to location.		Affected Managed	N/A	N/A	N/A	N/A	20+	B1,2	374.47
T22*	Common Oak (<i>Quercus robur</i>)	12	660	6	6	5	5	6.0/E	3	Good	EM	Good	Minor wound at base with reaction growth. Minor dead wood present within the crown. Large wound on southern side of stem from previous snap out showing minor decay.		Affected Managed	N/A	N/A	N/A	N/A	40+	A1,2	196.98
T23*	Hawthorn (<i>Crataegus monogyna</i>)	5	150	1	1	1	1	0.3/E	0.25	Good	SM	Good	A minor scrub specimen. Easily replaceable but good future potential. No major visible defects.		Affected Managed	N/A	N/A	N/A	N/A	10+	C2	10.17
T24*	Common Oak (<i>Quercus robur</i>)	11	710	5	6.5	6	5	4.0/E	2.5	Good	EM	Good	Forks into multiple significant branches at 5m. Minor dead wood within crown. Almost occluded wound below fork with visible minor decay. Broken decaying limb 0.5m above fork. Previous pruning on stem with vigorous regrowth.		Affected Managed	N/A	N/A	N/A	N/A	40+	A1,2	227.96

Tree ID	Species	Estimated Height (m)	Stem Diameter (mm)	Canopy Spread (N)	Canopy Spread (S)	Canopy Spread (E)	Canopy Spread (W)	First Significant Branch (m)	Canopy Clearance (m)	Physiological Condition	Life Stage	Structural Condition	Condition Comments	Preliminary Management Comments	Individual Tree Impacts	Group Contains Not Affected	Group Contains Potentially Affected	Group Contains Affected Managed	Group Contains Removed	Estimated Remaining Contribution (years)	BS5837 Quality Category	Root Protection Area (m ²)
T25*	Common Oak (<i>Quercus robur</i>)	13	730	5	6	3	6	5.0/W	3	Fair	M	Fair	Eastern crown suppressed by adjacent tree. Major dead wood present. Large dead wood in western crown. Forks at 2m. Significant hazard beam. in large northern branch. Small stem wound with decay.		Affected Managed	N/A	N/A	N/A	N/A	20+	B1,2,3	240.98
T26*	Common Oak (<i>Quercus robur</i>)	12	850	6	6	6	6	2.0/NW	0.5	Good	M	Fair	No access to base due to dense undergrowth. Large sections of dead wood within trees crown. Wound on significant limb, shows reaction growth, partially occluded. Tree presents a good form. - Large wound at base showing adaptive growth and wound wood. Sounding hammer test, normal sounding wood density. Possible fire damage.		Potentially Affected	N/A	N/A	N/A	N/A	40+	A1,2	326.72
T27*	Common Oak (<i>Quercus robur</i>)	12	950	5	5	5	5	3.5/E	1.5	Good	M	Good	Swamped in ivy growth from the base. Minor dead wood within crown. Minor southern stem lean with corrective canopy growth. Thick ivy stems at base.	Remove ivy growth. (When funds allow)	Not Affected	N/A	N/A	N/A	N/A	40+	A1,2	408.12
T28*	Common Oak (<i>Quercus robur</i>)	12	730	6.5	6.5	6.5	6.5	4.0/NW	3.5	Good	M	Good	Major dead wood within trees crown, planted within field boundary. Previous pruning on lower stem with regrowth and decayed branch stub. Small cavity on limb. - Barbed wire fence inside stem on east side. Previous pruning on east side to clear farm field.		Not Affected	N/A	N/A	N/A	N/A	40+	A1,2,3	240.98
T29*	Common Oak (<i>Quercus robur</i>)	12	740	6	7	7	7.5	3.0/NE	0.5	Good	M	Good	Major dead wood within crown. Cavity at base with signs of decay with adaptive growth and wound wood. Branch loss wound on southern limb. - Sounding hammer test around basal wound, seems structurally sound.	Remove dead wood if site occupancy changes.	Not Affected	N/A	N/A	N/A	N/A	40+	A1,3	247.63
T30*	Common Oak (<i>Quercus robur</i>)	14	680	6	6	6	6	4.0/N	2.5	Good	EM	Good	Tree presents a good form with minor dead wood in the crown. High future potential. Many previous wounds now fully occluded. Codominant branch union at 6m.		Not Affected	N/A	N/A	N/A	N/A	40+	A1,2	209.1
T31*	Common Oak (<i>Quercus robur</i>)	14	860	8	8	8	8	6.0/S	3	Good	M	Good	Wound on northern lower stem with reaction growth band minor decay present. Major deadwood in crown. Occluding wound on stem south eastern side. Occluding wound on trees fork at 6m.	Remove dead wood if land use changes.	Potentially Affected	N/A	N/A	N/A	N/A	40+	A1,2	334.45
T32*	Common Oak (<i>Quercus robur</i>)	14	930	7	7	7	7	6.0/SW	2	Good	M	Good	Large section of failed dead wood at trees base. Some large sections of deadwood in crown with decay fungi present. Birds nest present at 8m in trees fork. Previous pruning present in lower crown with vigorous regrowth on branch stubs.	Remove dead wood if land use changes.	Potentially Affected	N/A	N/A	N/A	N/A	40+	A1,2	391.11
T33*	Common Oak (<i>Quercus robur</i>)	10	1000	7	7	3	3	4.0/S	2	Good	M	Good	Many burrs at trees base. Major dead wood present. East and west crown suppressed by adjacent trees.	Remove dead wood if land use changes.	Potentially Affected	N/A	N/A	N/A	N/A	40+	A1,2	452.21
T34*	Common Oak (<i>Quercus robur</i>)	12	680	7	7	5	5	5.0/S	3	Good	M	Good	Major dead wood within crown. Fully occluded wound at base. Minor decay fungi present on lower branch.	Remove dead wood if land use changes.	Potentially Affected	N/A	N/A	N/A	N/A	40+	A1,2	209.1
T35*	Common Oak (<i>Quercus robur</i>)	10	550	7	5	7	8	3.0/E	1.5	Fair	M	Poor	Major western lean with major wounding to trees stem and decay present. Heavy limbs in crown, tree has high likelihood of failure.	Fell to ground level. (Asap)	Potentially Affected	N/A	N/A	N/A	N/A	<10	U1	136.79
T36*	Common Oak (<i>Quercus robur</i>)	14	780	7	7	7	7	2.0/S	2	Good	M	Good	Large lower limb previously pruned with vigorous epicormic regrowth at pruning point. Major dead wood in crown. Decay fungi present on dead wood.	Remove dead wood if land use changes.	Potentially Affected	N/A	N/A	N/A	N/A	40+	A1,2	275.12
T37*	Common Oak (<i>Quercus robur</i>)	10	650	4	4	4	4	5.0/S	5	Poor	EM	Poor	Dead crown with some spare live growth. Major wounding and decay throughout stem from base. Minor decay fungi present at base. Sounding hammer test revealed sections of hollowing in the stem. Tree likely to fail.	Fell to ground level. (Asap)	Potentially Affected	N/A	N/A	N/A	N/A	<10	U1	191.06
T38*	Common Oak (<i>Quercus robur</i>)	16	1220	10	10	10	10	6.0/N	5	Good	M	Good	Some large sections of dead wood within the crown. Good form. Previous pruning evident in crown.	Remove dead wood if land use changes.	Potentially Affected	N/A	N/A	N/A	N/A	40+	A1,2,3	673.07
T39*	Common Oak (<i>Quercus robur</i>)	10	630	6	3	2	6	4.0/N	3	Good	EM	Fair	Suppressed by adjacent trees causing heavy western crown growth. Major dead wood present in crown. Previous snap out on western limb. Occluded wound on stem.	Remove dead wood if land use changes.	Potentially Affected	N/A	N/A	N/A	N/A	20+	B2	179.48
T40*	Sycamore (<i>Acer pseudoplatanus</i>)	5	150	2	2	2	2	1.5/S	4	Good	Y	Good	A minor easily replaceable specimen located within a hedgerow. No access to base, no major visible defects. Tree has a high crown.		Not Affected	N/A	N/A	N/A	N/A	10+	C2	10.17
T41*	Sycamore (<i>Acer pseudoplatanus</i>)	7	200	3	3	3	3	2.0/SW	2	Good	SM	Good	A tree planted within a hedgerow. No access to base, no major visible defects.		Not Affected	N/A	N/A	N/A	N/A	20+	B2	18.09
T42*	Sycamore (<i>Acer pseudoplatanus</i>)	6	150	2	2	2	2	1.0/S	2	Good	Y	Good	A minor specimen that displays good form. Easily replaced but has good future potential.		Not Affected	N/A	N/A	N/A	N/A	10+	C2	10.17
T43*	Sycamore (<i>Acer pseudoplatanus</i>)	8	250	3	3	3	3	3.0/S	3	Good	SM	Fair	Codominant union forming included bark. Could potentially cause future structural defect.		Not Affected	N/A	N/A	N/A	N/A	20+	B2	28.26
T44*	Sycamore (<i>Acer pseudoplatanus</i>)	5	150	2	2	2	2	1.0/N	1.5	Good	Y	Good	A minor easily replaced specimen. Has good form and good future potential.		Not Affected	N/A	N/A	N/A	N/A	10+	C2	10.17
T45*	Ash (<i>Fraxinus excelsior</i>)	12	950	7	7	7	7	5.0/NW	4	Fair	M	Poor	Previous snap out on lower stem. Minor dead wood within the crown. Large cavity on north eastern side of stem with major decay present, major structural defect, failure likely.	Fell to ground level if land use changes. (Asap)	Not Affected	N/A	N/A	N/A	N/A	<10	U1	408.12
T46*	Ash (<i>Fraxinus excelsior</i>)	8	750	4	4	4	4	3.0/NE	4	Poor	M	Poor	Small amount of live growth in the crown, tree is largely dead. Major stem decay. High likelihood of failure. Not long lasting.	Fell to ground level. (Asap)	Not Affected	N/A	N/A	N/A	N/A	<10	U1	254.37
T47*	Ash (<i>Fraxinus excelsior</i>)	8	500	3	3	3	3	3.0/NE	4	Poor	M	Poor	Small amount of live growth in the crown, tree is largely dead. Major stem decay. High likelihood of failure.	Fell to ground level. (Asap)	Not Affected	N/A	N/A	N/A	N/A	<10	U1	113.05
T48*	Common Oak (<i>Quercus robur</i>)	12	650	8	7	8	10	4.0/W	3.5	Good	M	Good	Minor cavities in trees crown. Major dead wood present. Previous loss of branches causing areas of minor decay.	Remove dead wood if land use changes	Not Affected	N/A	N/A	N/A	N/A	40+	A1,3	191.06
T49*	Ash (<i>Fraxinus excelsior</i>)	7	150,100	3	3	3	3	2.0/W	2	Fair	SM	Fair	Codominant stems, potential included bark union but visibility is obscured, natural brace formed above union. Failure to come into full leaf leaving minor dead wood in crown.		Not Affected	N/A	N/A	N/A	N/A	10+	C2	14.7

Tree ID	Species	Estimated Height (m)	Stem Diameter (mm)	Canopy Spread (N)	Canopy Spread (S)	Canopy Spread (E)	Canopy Spread (W)	First Significant Branch (m)	Canopy Clearance (m)	Physiological Condition	Life Stage	Structural Condition	Condition Comments	Preliminary Management Comments	Individual Tree Impacts	Group Contains Not Affected	Group Contains Potentially Affected	Group Contains Affected Managed	Group Contains Removed	Estimated Remaining Contribution (years)	BS5837 Quality Category	Root Protection Area (m ²)
T50*	Common Oak (<i>Quercus robur</i>)	14	650	6	6	6	6	4.0/N	5	Good	M	Good	No access to base due to fence line, minor dead wood within crown. Viewing platform installed on stem.		Not Affected	N/A	N/A	N/A	N/A	40+	A1	191.06
T51*	Common Oak (<i>Quercus robur</i>)	14	600	6	6	6	6	5.0/SE	4.5	Good	M	Good	No access to base due to fence line. Occluded wounds on the stem. Minor dead wood within the crown.		Not Affected	N/A	N/A	N/A	N/A	40+	A1	162.79
T52*	Common Oak (<i>Quercus robur</i>)	14	1100	9	9	9	9	3.0/NW	2	Good	M	Good	Some large sections of dead wood. Branch loss in crown causing areas of minor decay. Previous snap out in lower crown. Prominent landscape feature, notable tree.	Remove dead wood if land use changes.	Affected Managed	N/A	N/A	N/A	N/A	40+	A1	547.17
T53*	Ash (<i>Fraxinus excelsior</i>)	12	510	5	5	5	5	4.0/SE	2	Fair	EM	Good	Minor dead wood within crown with some bare branches. Minor damage to surface roots. Codominant stems at 5m with a strong u-shaped union.		Not Affected	N/A	N/A	N/A	N/A	20+	B2	117.62
T54	Ash (<i>Fraxinus excelsior</i>)	16	650	6	6	6	6	3.0/S	1	Fair	M	Fair	Tree presents symptoms of dieback with some large sections of dead wood and bare branches. Secondary limb at 4m north with significant s shaped bend and stress points along branch. Previous limb failure at 6m east.		Affected Managed	N/A	N/A	N/A	N/A	20+	B2	191.06
T55*	Ash (<i>Fraxinus excelsior</i>)	7	160	2	2	2	2	1.5/E	0.25	Good	SM	Good	A minor easily replaced specimen that was previously part of a hedgerow. Previous limb failure at base. No access to base due to dense undergrowth.		Affected Managed	N/A	N/A	N/A	N/A	10+	C2	11.58
T56*	Ash (<i>Fraxinus excelsior</i>)	15	650	6	6	6	6	4.0/NW	4	Fair	EM	Fair	Major dead wood within crown. Desiccated bracket at 6m east above secondary limb possible Inonotus hispidus. Previously failed secondary limbs. Large dead limb above bracket 1/5th of crown.	Fell if land use changes.	Removed	N/A	N/A	N/A	N/A	<10	U1	191.06
T57*	Ash (<i>Fraxinus excelsior</i>)	16	600,500,400	6	6	6	6	4.0/W	2	Fair	M	Fair	Previously been topped at 1m, three stems arising from topping point. Likely previous secondary limbs now forming into main stems. Likely previous hedgerow tree. Minor dead wood within the crown. Water pocket within stems at base.		Removed	N/A	N/A	N/A	N/A	20+	B1,2	348.2
T58*	Ash (<i>Fraxinus excelsior</i>)	16	650,600	6	6	6	6	4.0/W	5	Poor	M	Fair	Codominant at base, possibly two trees occupying the same space. Desiccated Inonotus bracket at 2m east side of stem. Previous stem failure at 4m with decay present. Sparse crown growth with major dead wood. Low vitality, not long lasting.	Coppice or pollard if land use changes	Affected Managed	N/A	N/A	N/A	N/A	<10	U1	353.85
T59*	Common Oak (<i>Quercus robur</i>)	15	1160	6	10	10	7	4.0/N	3.5	Good	M	Good	Minor dead wood within the crown. Previous limb removed at 2m south for clearance, minor decayed stub, beginning to occlude. Regrowth from pruning point at 2m west, wound fully occluded. Missing part of northern crown due to previous branch snap out.	Remove dead wood if land use changes.	Not Affected	N/A	N/A	N/A	N/A	40+	A1	608.49
T60*	Ash (<i>Fraxinus excelsior</i>)	13	300,290,140	4	4	2	4	3.0/NW	4	Fair	SM	Fair	Codominant union with included bark present. Inonotus hispidus bracket present at 1.5m south with an open wound below showing stem decay and minor wound wood. Inonotus bracket present at 4m south. Minor dead wood within the crown. - Inonotus bracket present at 5m to north, multiple brackets present throughout stems. Minor sparsity to leaf density in crown. Barbed wire present through middle of stem.	Fell if land use changes.	Not Affected	N/A	N/A	N/A	N/A	<10	U1	87.59
T61*	Crack Willow (<i>Salix fragilis</i>)	10	200,170	3	3	3	3	2.0/NE	0.25	Good	SM	Good	Codominant strong u-shaped union. Occluded wound on stem at 1m with wound wood present. Good leaf density and future potential.		Not Affected	N/A	N/A	N/A	N/A	20+	B2	31.16
T62*	Crack Willow (<i>Salix fragilis</i>)	14	550,350	8	8	8	8	6.0/N	3.5	Good	M	Fair	Major dead wood within crown. Stems swamped in ivy growth limiting visibility. No access to base due to dense undergrowth. Previous snap out at 5m.	Complete removal of ivy if land use changes. (When funds allow)	Not Affected	N/A	N/A	N/A	N/A	20+	B2	192.19
T63*	Common Oak (<i>Quercus robur</i>)	12	400	6	6	6	6	5.0/N	1.5	Good	EM	Good	Minor dead wood within the crown, good leaf density and form. No access to base due to dense undergrowth. No major visible defects. Good future potential. - Small sections of powdery mildew on young growth. Bird nest present near southern edge of top of crown.		Not Affected	N/A	N/A	N/A	N/A	40+	A2	72.35
T64*	Sycamore (<i>Acer pseudoplatanus</i>)	10	150,150,220	2	2	2	2	2.5/SE	0.25	Good	SM	Fair	A codominant specimen with an included bark union, minor natural bracing beginning to form. Adjacent hawthorn growing into lower crown. Minor specimen that is easily replaced. - Sycamore tar spot present on leaves.		Affected Managed	N/A	N/A	N/A	N/A	10+	C2	42.24
T65*	Common Oak (<i>Quercus robur</i>)	12	470	6	2	6	6	1.0/NW	1	Good	EM	Good	Minor dead wood within the crown. Previous branch snap outs in lower crown leaving decayed branch stubs. Suppressed crown to the south, codominant fork with minor included bark. No major visible defects.		Not Affected	N/A	N/A	N/A	N/A	20+	B2	99.89
T66*	Common Oak (<i>Quercus robur</i>)	12	410	6	2	7	4	1.5/N	3	Good	EM	Fair	Suppressed crown to south west, main canopy spreading to edge of woodland. High aspect ratio on first significant limb. Minor dead wood within the crown.		Potentially Affected	N/A	N/A	N/A	N/A	20+	B2	76.02
T67*	Ash (<i>Fraxinus excelsior</i>)	16	460	5	5	5	5	6.0/N	10	Good	EM	Good	Dominant tree within woodland group. Codominant fork at 5m with. Strong u-shaped union. Minor eastern stem lean. Minor dead wood in upper crown. Large structural surface root compensating for stem lean.		Not Affected	N/A	N/A	N/A	N/A	20+	B2	95.69
T68*	Common Oak (<i>Quercus robur</i>)	10	680	7	7	7	7	1.0/S	2	Good	M	Good	Minor dead wood within crown. Tree presents a squat form, growing out of uneven sloping ground. Codominant u-shaped union. No major visible defects.		Affected Managed	N/A	N/A	N/A	N/A	40+	A2	209.1
T69*	Beech (<i>Fagus sylvatica</i>)	12	350,270	5	5	5	5	3.0/N	2	Good	EM	Fair	Codominant tree with an included bark union and water pocket present within. No natural bracing above trees union. Leaf density slightly less than normal, no visible cause. Decayed branch stubs on lower stem from previous pruning.		Not Affected	N/A	N/A	N/A	N/A	20+	B2	88.36
T70*	Ash (<i>Fraxinus excelsior</i>)	16	1000	7	7	7	7	6.0/S	2	Poor	M	Fair	Large mature ash at edge of woodland group. Stem covered with ivy growth. Small brackets visible likely Inonotus sp. - Dieback in trees crown, poor leaf density in the crown. High chance of failure in high winds. Major deadwood. Not long lasting.	Fell if land use changes.	Potentially Affected	N/A	N/A	N/A	N/A	<10	U1	452.21

Tree ID	Species	Estimated Height (m)	Stem Diameter (mm)	Canopy Spread (N)	Canopy Spread (S)	Canopy Spread (E)	Canopy Spread (W)	First Significant Branch (m)	Canopy Clearance (m)	Physiological Condition	Life Stage	Structural Condition	Condition Comments	Preliminary Management Comments	Individual Tree Impacts	Group Contains Not Affected	Group Contains Potentially Affected	Group Contains Affected Managed	Group Contains Removed	Estimated Remaining Contribution (years)	BS5837 Quality Category	Root Protection Area (m ²)
T71*	Horse Chestnut (<i>Aesculus hippocastanum</i>)	16	600	5	5	5	5	0.5/W	0.5	Fair	M	Fair	Tree presents a squat form multiple large low limbs. Multiple bleeds present possibly bacterial cankers. Trees in centre of livestock field. Possible squirrel damage. Horse chestnut Leaf minor damage.		Affected Managed	N/A	N/A	N/A	N/A	20+	B2	162.79
T72*	Common Oak (<i>Quercus robur</i>)	16	600	10	10	6	5	5.0/SE	4	Fair	M	Good	No access to base, dimensions estimated. Ivy obscuring stem and second order limbs. - Structurally suppressed, codominant northwest to sycamore - Hedgerow reclining at base. - Major deadwood in crown. - Significant tree, forms Integral part of hedgerow tree avenue. Collective value.		Not Affected	N/A	N/A	N/A	N/A	40+	A2	162.79
T73*	Common Oak (<i>Quercus robur</i>)	10	500	4	4	4	4	6.0/SE	4	Dead	M	Dead	No access to base, dimensions estimated. Ivy obscuring stem and second order limbs. - Value as standing deadwood habitat.	Create monolith at 4m, retain arising at base if land use changes	Not Affected	N/A	N/A	N/A	N/A	<10	U1	113.05
T74*	Sycamore (<i>Acer pseudoplatanus</i>)	12	490	5	6	5	5	2.0/SE	1	Good	EM	Good	Dominant tree. Part of highway verge avenue. - Previous poor pruning west over highway, clearance to circa 6m. Tear out wounds with peripheral woundwood, minor. - Wound to second order limb in crown west at circa 8m, likely contact wound, good woundwood, partially occluded.		Not Affected	N/A	N/A	N/A	N/A	40+	A2	108.58
T75*	Sycamore (<i>Acer pseudoplatanus</i>)	12	420	7	3	2	6	3.0/N	1.5	Good	EM	Fair	Dominant tree. Part of highway verge avenue. - Codominant union from circa 5m, U shaped. Minor deadwood in crown.		Not Affected	N/A	N/A	N/A	N/A	20+	B1,2	79.77
T76*	Sycamore (<i>Acer pseudoplatanus</i>)	10	320	1	4	5	4	4.0/S	1	Good	SM	Fair	Sub dominant, part of highway verge avenue. - Major deadwood in crown northwest, likely natural branch shedding due to shade conditions.		Not Affected	N/A	N/A	N/A	N/A	20+	B1,2	46.31
T77*	Sycamore (<i>Acer pseudoplatanus</i>)	12	370	4	3	4	4	3.0/W	0.5	Good	SM	Good	Establishing as dominant in canopy, future high quality tree.		Not Affected	N/A	N/A	N/A	N/A	20+	B1,2	61.91
T78*	Common Oak (<i>Quercus robur</i>)	9	600	5	5	3	2	4.0/NW	0.5	Fair	M	Fair	Hedgerow tree, no access to base, dimensions estimated. - Major deadwood in crown west. Previous limb failures with stubs retained. Limited visuals due to ivy. - Swelling of lower main stem visible, symptom of adaptive growth.		Not Affected	N/A	N/A	N/A	N/A	20+	B3	162.79
T79*	Common Oak (<i>Quercus robur</i>)	9	650	7	3	7	4	4.0/SE	0.5	Fair	M	Fair	Hedgerow tree, no access to base, dimensions estimated. dense ivy establishment across crown. beginning to cover photosynthetic material. - Major deadwood in crown. - Structurally suppressed by sycamores west. Moderate crown sparsity.	Sever ivy (< 3 months)	Not Affected	N/A	N/A	N/A	N/A	20+	B1,3	191.06
T80*	Common Oak (<i>Quercus robur</i>)	14	780	5	9	9	9	6.0/S	0.5	Good	M	Fair	Hedgerow tree, no access to base, dimensions estimated. dense ivy establishment across secondary stems. - Major deadwood in crown, typical of species and age. - Structurally suppressed by sycamores west. Moderate crown sparsity. - Slight structural suppression northwest with codominant sycamore. - Significant future potential.		Not Affected	N/A	N/A	N/A	N/A	40+	A1	275.12
T81*	Ash (<i>Fraxinus excelsior</i>)	15	800	8	8	8	8	0.1/SE	1	Fair	M	Poor	Hedgerow tree, no access to base, dimensions estimated. dense ivy establishment across secondary stems. - Major deadwood in crown, typical of species and age. - Multiple Unonotus hispidus brackets at 2m southeast on main stem. No significant deviation in branching pattern noted. Fruiting bodies clustered into a circa 500mm wide area. - High likelihood of failure of stem at 2m.	Create monolith at 5m. (< 3 months)	Potentially Affected	N/A	N/A	N/A	N/A	<10	U1	289.41
T82*	Sycamore (<i>Acer pseudoplatanus</i>)	13	400	6	5	4	7	2.5/SE	4	Good	EM	Good	Codominant in canopy. Minor deadwood in crown. - Previous internodal pruning to small diameter sub 50mm limbs west with epicormic regrowth. - High future potential/		Not Affected	N/A	N/A	N/A	N/A	20+	B1,2	72.35
T83*	Sycamore (<i>Acer pseudoplatanus</i>)	10	380	5	4	5	5	2.0/NW	1.5	Fair	SM	Good	Stem measured over ivy. Codominant in canopy. Minor deadwood in crown. - Moderate crown sparsity, no obvious cause. Dense herb layer of nettles around base.		Not Affected	N/A	N/A	N/A	N/A	20+	B1,2	65.3
T84*	Sycamore (<i>Acer pseudoplatanus</i>)	14	400	3	3	3	3	2.5/NW	1	Good	EM	Fair	Structurally suppressed at crown apices by neighbouring trees.		Not Affected	N/A	N/A	N/A	N/A	20+	B1,2	72.35
T85*	Sycamore (<i>Acer pseudoplatanus</i>)	14	420	5	6	4	7	2.0/SW	0.5	Good	EM	Good	Major deadwood in lower crown, likely natural branch shedding from shade conditions. Minor crown sparsity.		Not Affected	N/A	N/A	N/A	N/A	20+	B1,2	79.77
T86*	Juniper (<i>Juniperus sp.</i>)	3	75	1	1	1	1	1.0/NW	1	Good	Y	Good	Blue variety. Likely ornamental planting.		Not Affected	N/A	N/A	N/A	N/A	10+	C1	2.54
T87*	Ash (<i>Fraxinus excelsior</i>)	18	1000	9	8	8	7	0.2/S	0.1	Fair	V	Poor	Significant tree. multiple habitat features, likely veteran for the following key reasons: Multiple partially occluded branch collars with small cavities visible, stub of partially failed secondary limb at 6m west, 350mm diameter, 1m in - length, exposed inner wood, cavities likely. Desiccated woody fungal bracket at base west, likely Ganoderma sp. - Dense ivy preventing inspection. No deviation in branching pattern, moderate crown sparsity. - No signs or symptoms of Ash Dieback. - Major deadwood in crown, typical of species and age.	Sever ivy (< 1 month) Further investigation Picus tomogram (< 3 months)	Not Affected	N/A	N/A	N/A	N/A	40+	A3	452.21
T88*	Common Oak (<i>Quercus robur</i>)	16	880	8	8	10	8	3.0/SE	4	Good	M	Good	Crown dimensions estimated due to crops. - Significant tree, high landscape and arboricultural value. - Some crossing branches present in crown, no visible fusing. Major deadwood in crown typical of species and age. - Crack to third order limb at 10m, 1m in length, supporting circa 6m of crown, no significant gap between cracks visible. Low risk in context if land use. - Bird's nest present. Swelling at base. bottle but, sounding test, density sounds normal.		Not Affected	N/A	N/A	N/A	N/A	40+	A1	350.19
T89*	Common Oak (<i>Quercus robur</i>)	13	640	5	5	5	5	5.0/SE	6	Good	M	Good	Crown dimensions estimated due to crops. - Previous significant crown raise, multiple pruning points at 100mm/150mm and under. Epicormic sprouting. - Minor volumes of major deadwood. - Varying levels of woundwood.		Not Affected	N/A	N/A	N/A	N/A	40+	A1	185.22

Tree ID	Species	Estimated Height (m)	Stem Diameter (mm)	Canopy Spread (N)	Canopy Spread (S)	Canopy Spread (E)	Canopy Spread (W)	First Significant Branch (m)	Canopy Clearance (m)	Physiological Condition	Life Stage	Structural Condition	Condition Comments	Preliminary Management Comments	Individual Tree Impacts	Group Contains Not Affected	Group Contains Potentially Affected	Group Contains Affected Managed	Group Contains Removed	Estimated Remaining Contribution (years)	BS5837 Quality Category	Root Protection Area (m²)
T90*	Common Oak (<i>Quercus robur</i>)	11	790	8	8	8	8	4.0/W	1	Good	M	Fair	Codominant stems from 2m, no included bark. No adaptive growth. No natural bracing visible. - Major deadwood in crown, normal for species and age.		Affected Managed	N/A	N/A	N/A	N/A	40+	A1	282.22
T91*	Ash (<i>Fraxinus excelsior</i>)	7	400	2	3	2	2	0.1/S	1	Poor	SM	Poor			Removed	N/A	N/A	N/A	N/A	10+	C1	72.35
T92*	Common Oak (<i>Quercus robur</i>)	12	350	6	5	5	5	3.0/W	6	Good	SM	Good	No access to base, within blackthorn hedge.		Not Affected	N/A	N/A	N/A	N/A	20+	B1,2	55.4
T93*	Common Oak (<i>Quercus robur</i>)	13	550	9	9	9	9	5.0/N	4	Good	M	Good	No access to base, within hedge. Ditch to immediate east. - Codominant stems from circa 2m, no included bark. - Lower secondary limbs with significant horizontal development. Limbs with normal branch unions, aspect ratios under 50%. - Major deadwood in crown. Typical of species and age.		Not Affected	N/A	N/A	N/A	N/A	40+	A1	136.79
T94*	Common Oak (<i>Quercus robur</i>)	9	350	2	5	5	5	4.0/S	3	Good	EM	Fair	No access to base, within hedge. Ditch to immediate east. No visibility of stem. - significant structural suppression by neighbouring tree north.		Not Affected	N/A	N/A	N/A	N/A	20+	B2	55.4
T95*	Common Oak (<i>Quercus robur</i>)	6	180	3	2	2	2	3.0/NE	3	Good	SM	Good	No access to base, within hedge. Ditch to immediate east. No visibility of stem. - s		Not Affected	N/A	N/A	N/A	N/A	10+	C1,2	14.65
T96*	Common Oak (<i>Quercus robur</i>)	12	550	7	2	7	7	1.5/E	4	Good	M	Good	No access to base, within hedge. Ditch to immediate east. Poor visibility of stem. - Codominant with neighbouring oak south. - Previous pruning to second order limb east over ditch, wound circa 300mm in diameter, peripheral woundwood. - Major deadwood in central crown, typical of species and age.		Not Affected	N/A	N/A	N/A	N/A	20+	B1,2	136.79
T97*	Common Oak (<i>Quercus robur</i>)	12	550	4	6	4	7	4.0/SE	5	Good	M	Fair	No access to base, within hedge. Ditch to immediate east. Poor visibility of stem. - Codominant with neighbouring oak north. - Large crown gap east, unknown cause, internal crown epicormic flushing. No obvious tree removals or pruning visible. - Major deadwood in crown typical of species and age.		Not Affected	N/A	N/A	N/A	N/A	20+	B2	136.79
T98*	Common Oak (<i>Quercus robur</i>)	10	450	6	1	6	6	5.0/E	4	Good	M	Fair	No access to base, within hedge. Ditch to immediate east. Poor visibility of stem. - Sub dominant to ash south. Good specimen for succession. Major deadwood in crown. Normal. - Epicormic sprouting from main stem and crown south, likely exploiting crown gap from assumed recent partially failed ash.		Not Affected	N/A	N/A	N/A	N/A	20+	B1,2	91.57
T99*	Ash (<i>Fraxinus excelsior</i>)	16	500	4	7	6	7	2.0/SW	3	Poor	M	Poor	No access to base, within hedge. Ditch to immediate east. Poor visibility of stem. - Deviation in branching pattern, major deadwood, desiccated bracket likely Inonotus hispidus visible at circa 10m on stem. - Assumed previously failed stem east, shrouded by ivy, significant. - Low occupancy area, low risk, high likelihood of further failure.	Create monolith at 7m. (< 12 months)	Not Affected	N/A	N/A	N/A	N/A	<10	U1	113.05
T100*	Common Oak (<i>Quercus robur</i>)	10	510	5	5	1	5	2.0/S	0.1	Good	M	Good	Subdominant to neighbouring oak east, wounds on main stem, minor. Squat height, significant future potential.		Not Affected	N/A	N/A	N/A	N/A	20+	B1	117.62
T101*	Hawthorn (<i>Crataegus monogyna</i>)	6	150	2	1	0.6	2	0.5/N	0.5	Good	SM	Fair	Stem estimated from 0.5m due to thorns. Structurally suppressed east.		Not Affected	N/A	N/A	N/A	N/A	10+	C1	10.17
T102*	Common Oak (<i>Quercus robur</i>)	16	970	8	8	8	8	2.0/S	1	Good	V	Fair	Multiple significant secondary limb union failures across branching structure, over 1m long, 300mm wide. Cavities greater than 300mm. Peripheral woundwood. Adaptive growth visible, likely sufficient. - leaf density normal. Major deadwood in crown, normal for species and age. - Significant exposure of heartwood north at circa 5m, approx. 7m long, 500mm wide. - Large cavity west in upper crown, periphery; woundwood and adaptive growth - significant number of veteran features - major deadwood, cavities and exposure of heartwood. Crown vitality indicates significant future potential.		Not Affected	N/A	N/A	N/A	N/A	40+	A3	425.48
T103*	Ash (<i>Fraxinus excelsior</i>)	8	200	3	1	3	3	2.0/NE	3	Good	SM	Fair	Hedgerow tree, lean of main stem north with corrective growth of upper stem. Minor deadwood. Low landscape contribution.		Potentially Affected	N/A	N/A	N/A	N/A	10+	C1	18.09
T104*	Common Oak (<i>Quercus robur</i>)	9	730	4	4	4	4	2.0/SW	1	Good	V	Fair	Squat height, established within island in arable field. - Likely veteran tree - decay of wood in between buttressing with adaptive growth, hurting across stem, Major dead limb in central crown. cavity at apices of - main stem circa 3m above ground level, over 400mm wide, peripheral woundwood, unknown depth. Cavity to secondary limb east at circa 2m. 200mmx150mm, partially occluded. - Small sap run visible, epicormic sprouting from stem, likely lower crown development.		Not Affected	N/A	N/A	N/A	N/A	40+	A3	240.98
T105*	Sycamore (<i>Acer pseudoplatanus</i>)	9	300	3	3	3	3	3.0/W	2	Good	SM	Fair	No access, dimensions estimated. Codominant union at circa 2m. U-shaped, no included bark.		Affected Managed	N/A	N/A	N/A	N/A	20+	B2	40.7
T106*	Sycamore (<i>Acer pseudoplatanus</i>)	5	150	2	2	2	2	2.0/S	2	Good	Y	Good	No access, dimensions estimated. Likely replaceable with like for like specimen.		Affected Managed	N/A	N/A	N/A	N/A	10+	C1	10.17
T107*	Common Oak (<i>Quercus robur</i>)	15	1100	5	4	8	5	4.0/W	3	Poor	M	Fair	No access, dimensions estimated. - Significant deviation in branching pattern, slight lean of stem east, masses of epicormic flushing. Significant volumes of major deadwood, majority of upper crown dead/dysfunctional. - Unknown cause. High likelihood of limb failure, increased likelihood of stem failure, risk to highway. Reduce lever arm.	Reduce crown to a height of 10m. (< 3 months)	Not Affected	N/A	N/A	N/A	N/A	20+	B3	547.17
T108*	Common Oak (<i>Quercus robur</i>)	12	1000	5	5	6	7	4.0/W	1	Good	M	Fair	No access, dimensions estimated. - Significant previous union failure in inner crown at circa 7m, 1m x 300mm, peripheral woundwood, adaptive growth. - Major deadwood. Split to upper limb west at crown apices, minor. - Previous crown raising works with significant wounding 250mm diameter, peripheral woundwood. - Epicormic flushing from lower stem.		Not Affected	N/A	N/A	N/A	N/A	40+	A1	452.21
T109*	Common Oak (<i>Quercus robur</i>)	8	350	4	4	4	4	2.0/W	2	Good	SM	Good	No access, dimensions estimated. - Good future potential.		Not Affected	N/A	N/A	N/A	N/A	20+	B1,2	55.4

Tree ID	Species	Estimated Height (m)	Stem Diameter (mm)	Canopy Spread (N)	Canopy Spread (S)	Canopy Spread (E)	Canopy Spread (W)	First Significant Branch (m)	Canopy Clearance (m)	Physiological Condition	Life Stage	Structural Condition	Condition Comments	Preliminary Management Comments	Individual Tree Impacts	Group Contains Not Affected	Group Contains Potentially Affected	Group Contains Affected Managed	Group Contains Removed	Estimated Remaining Contribution (years)	BS5837 Quality Category	Root Protection Area (m ²)
T110*	Common Oak (<i>Quercus robur</i>)	6	400	3	3	4	3	2.0/E	2	Fair	EM	Fair	No access, dimensions estimated. - Squat form, major deadwood, previous limb dieback, retained deadwood, occlusion, good woundwood. - Likely subject to flailing. - Material conservation value for deadwood habitat.		Not Affected	N/A	N/A	N/A	N/A	20+	B2,3	72.35
T111*	Sycamore (<i>Acer pseudoplatanus</i>)	9	250	3	3	3	3	1.0/W	2	Good	SM	Good	No access, dimensions estimated. - Good future potential/		Removed	N/A	N/A	N/A	N/A	20+	B2	28.26
T112*	Common Oak (<i>Quercus robur</i>)	14	600	8	8	6	8	3.0/S	4	Good	EM	Good	No access, dimensions estimated, crown at edge of field parcel to east. - Established within boundary hedgerow, high amenity and landscape value. High future potential.		Affected Managed	N/A	N/A	N/A	N/A	40+	A1	162.79
T113*	Ash (<i>Fraxinus excelsior</i>)	13	600	7	7	4	7	4.0/S	4	Fair	EM	Fair	No access, dimensions estimated, within hedgerow. - Major deadwood in crown. One dead limb circa 4m x 100mm diameter over highway. No deviation in branching pattern. - Codominant with neighbouring oaks.	Remove dead wood (< 1 month)	Affected Managed	N/A	N/A	N/A	N/A	20+	B1,2	162.79
T114*	Common Oak (<i>Quercus robur</i>)	9	500	8	8	3	3	6.0/S	4	Good	EM	Fair	No access, dimensions estimated, within hedgerow. - Major deadwood in crown, normal for species and age. - Codominant with neighbouring oak and ash, minor structural suppression. - Previous internodal pruning to secondary limb over field south at circa 4m, epicormic development from point of wounding.		Potentially Affected	N/A	N/A	N/A	N/A	20+	B1,2	113.05
T115*	Ash (<i>Fraxinus excelsior</i>)	14	550	6	6	6	3	7.0/S	6	Good	M	Fair	No access, dimensions estimated, within hedgerow. - Major deadwood in crown, normal for species and age. Codominant. - Lean of main stem east with upper stem and crown corrective growth. - Previous internodal pruning to secondary limb over field south at circa 6m, limb dead.		Potentially Affected	N/A	N/A	N/A	N/A	20+	B1,2	136.79
T116*	Common Oak (<i>Quercus robur</i>)	11	500	2	6	4	1	7.0/S	7	Poor	EM	Poor	No access, dimensions estimated, within hedgerow. - Significant crown dieback, major deadwood. Lower crown with live foliage, deviation in branching pattern. - Small cavity east at circa 5m on main stem, partially occluded. - Major deadwood. Preferentially retain for habitat. If land use changes consider monolith creation.		Potentially Affected	N/A	N/A	N/A	N/A	<10	U1	113.05
T117*	Common Oak (<i>Quercus robur</i>)	7	290	3	3	3	3	3.0/E	4	Good	SM	Fair	No access, dimensions estimated, within hedgerow. - Structurally suppressed, good specimen for succession.		Potentially Affected	N/A	N/A	N/A	N/A	20+	B2	38.03
T118*	Ash (<i>Fraxinus excelsior</i>)	13	500	6	6	2	3	0.5/W	4	Fair	M	Fair	No access, dimensions estimated, within hedgerow. - Structurally suppressed, lean west with upper stem and crown corrective growth. Major deadwood in crown, likely natural branch shedding from shade conditions. - Tip dieback of crown apices as symptom of minor deviation in branching pattern. Symptom of Ash dieback, unconfirmed.		Potentially Affected	N/A	N/A	N/A	N/A	20+	B1,2	113.05
T119*	Common Oak (<i>Quercus robur</i>)	15	810	6	6	5	6	4.0/E	4	Good	M	Fair	Limited access, dimensions estimated, within hedgerow. - Forms part of dominant oak group established as high canopy to hedgerow. Significant landscape value. - Deadwood in crown, normal for species and age. Cavity at base with pronounced buttressing, hammer test north, density normal indicating decay not extensive. - Previous internodal pruning south to secondary limb at circa 6m, epicormic sprouting visible. - wound to main stem south at circa 5m, peripheral woundwood. Partially desiccated fungal fruiting bodies on exposed wood. White, fleshy and layering. Surrounding stem adaptive growth visible. No deviation in branching pattern		Potentially Affected	N/A	N/A	N/A	N/A	20+	B1,2,3	296.69
T120*	Common Oak (<i>Quercus robur</i>)	15	740	7	9	4	6	6.0/SW	5	Good	M	Fair	Limited access, dimensions estimated, within hedgerow. - Forms part of dominant oak group established as high canopy to hedgerow. Significant landscape value. - Major deadwood in crown, normal for species and age. - Previous internodal pruning south to secondary limb at circa 6m, epicormic sprouting visible. - Minor adaptive swelling at base.		Potentially Affected	N/A	N/A	N/A	N/A	40+	A2	247.63
T121*	Common Oak (<i>Quercus robur</i>)	16	1200	8	9	8	8	3.0/S	3	Good	M	Good	Limited access, dimensions estimated, within hedgerow. - Forms part of dominant oak group established as high canopy to hedgerow. Significant landscape value. - Major deadwood in crown, normal for species and age. - Previous internodal pruning south to secondary limb at circa 3m, epicormic sprouting visible. - Significant tree.		Potentially Affected	N/A	N/A	N/A	N/A	40+	A1,2	651.18
T122*	Common Oak (<i>Quercus robur</i>)	8	500	4	6	2	3	3.0/S	3	Fair	EM	Fair	No access, dimensions estimated, within hedgerow. - Sub dominant, structurally suppressed. Previous internodal pruning south at 3m, epicormic sprouting. - Sub -50mm diameter deadwood in crown, likely natural branch shedding. Collective value in hedgerow.		Potentially Affected	N/A	N/A	N/A	N/A	20+	B2	113.05
T123*	Sycamore (<i>Acer pseudoplatanus</i>)	5	75,90,100	2	2	2	2	1.0/S	3	Fair	SM	Fair	No access, dimensions estimated, within hedgerow. - Multistemmed, limbs arising from circa 1m, likely previously topped.		Not Affected	N/A	N/A	N/A	N/A	10+	C1,2	10.73
T124*	Sycamore (<i>Acer pseudoplatanus</i>)	5	170	2	2	2	2	2.0/N	3	Good	SM	Fair	No access, dimensions estimated, within hedgerow. - Wound to stem east at circa 2m, peripheral; woundwood.		Not Affected	N/A	N/A	N/A	N/A	10+	C1,2	13.07
T125*	Sycamore (<i>Acer pseudoplatanus</i>)	7	200	3	3	3	3	3.0/N	3	Good	SM	Good	No access, dimensions estimated, within hedgerow. - Good future potential as significant hedgerow tree.		Not Affected	N/A	N/A	N/A	N/A	20+	B2	18.09
T126*	Sycamore (<i>Acer pseudoplatanus</i>)	5	150	2	2	2	2	3.0/N	2	Good	SM	Good	No access, dimensions estimated, within hedgerow. - Codominant stem from circa 2m, no visibility of union.		Not Affected	N/A	N/A	N/A	N/A	10+	C2	10.17
T127*	Sycamore (<i>Acer pseudoplatanus</i>)	5	150	2	2	2	2	3.0/W	3	Fair	SM	Good	No access, dimensions estimated, within hedgerow. - Codominant stem from circa 2m, no visibility of union. - Minor individual branch dieback.		Not Affected	N/A	N/A	N/A	N/A	10+	C2	10.17
T128*	Sycamore (<i>Acer pseudoplatanus</i>)	6	200	3	3	3	3	3.0/N	3	Good	SM	Good	No access, dimensions estimated, within hedgerow. - Codominant stem from circa 3m, U shaped union, no included bark, resilient species. - Good future potential as significant hedgerow tree.		Not Affected	N/A	N/A	N/A	N/A	20+	B2	18.09
T129*	Common Oak (<i>Quercus robur</i>)	6	280	4	4	4	4	3.0/NW	2	Good	SM	Good	No access, dimensions estimated, within hedgerow. - Good future potential as significant hedgerow tree.		Not Affected	N/A	N/A	N/A	N/A	20+	B2	35.45

Tree ID	Species	Estimated Height (m)	Stem Diameter (mm)	Canopy Spread (N)	Canopy Spread (S)	Canopy Spread (E)	Canopy Spread (W)	First Significant Branch (m)	Canopy Clearance (m)	Physiological Condition	Life Stage	Structural Condition	Condition Comments	Preliminary Management Comments	Individual Tree Impacts	Group Contains Not Affected	Group Contains Potentially Affected	Group Contains Affected Managed	Group Contains Removed	Estimated Remaining Contribution (years)	BS5837 Quality Category	Root Protection Area (m ²)	
T130*	Common Oak (<i>Quercus robur</i>)	13	1140	10	10	7	10	5.0/NW	5	Fair	M	Poor	Limited access, dimensions estimated, within hedgerow. - Significant buttress development. Codominant union from approx. 2.5m. Cup/u shaped, ivy obscuring view. Major deadwood in crown. Moderate crown sparsity. Potentially due to immediate proximity to highway. - Lower crown stem epicormic development. Small sap run visible on almost fully occluded pruning collar. - Wound to north stem and secondary limb from 1.5m to 3m, likely bark tear out from previous limb failure, good woundwood, partially occluded, width of circa 150mm.	Remove dead wood over highway. (< 1 month)	Not Affected	N/A	N/A	N/A	N/A	40+	A3	587.69	
T131*	Common Oak (<i>Quercus robur</i>)	12	800	5	5	5	5	4.0/N	6	Dead	M	Dead	No access, within hedgerow.	Create monolith at 4m. (< 1 month)	Not Affected	N/A	N/A	N/A	N/A	<10	U1	289.41	
T132*	Common Oak (<i>Quercus robur</i>)	4	300	5	5	5	5	2.0/W	3	Good	SM	Good	No access, within hedgerow. - Squat form, good future potential.		Not Affected	N/A	N/A	N/A	N/A	20+	B2	40.7	
T133*	Wild Cherry (<i>Prunus avium</i>)	6	180	2	3	3	3	2.0/N	2	Good	SM	Good	No access, within hedgerow. - Hawthorn and apple growing within crown.		Not Affected	N/A	N/A	N/A	N/A	10+	C1,2	14.65	
T134*	Wild Cherry (<i>Prunus avium</i>)	6	250	2	4	0.5	4	4.0/E	2	Fair	SM	Poor	No access, within hedgerow. - Hawthorn growing within crown, likely causing significant structural suppression.		Not Affected	N/A	N/A	N/A	N/A	10+	C2	28.26	
T135*	White Poplar (<i>Populus alba</i>)	7	250	8	8	8	8	3.0/W	1	Fair	M	Poor	No access, within plantation. - Multiple significant limb failures, major deadwood, woundwood visible. Future further limb failures likely.		Not Affected	N/A	N/A	N/A	N/A	20+	B1,2	28.26	
T136*	Ash (<i>Fraxinus excelsior</i>)	10	350	4	4	4	4	5.0/NW	2	Fair	SM	Fair	No access, viewed from 100m southwest due to livestock. Branching pattern normal.		Not Affected	N/A	N/A	N/A	N/A	20+	B2	55.4	
T137*	Ash (<i>Fraxinus excelsior</i>)	10	350	4	4	4	4	2.0/N	2	Poor	SM	Fair	No access, viewed from 100m southwest due to livestock. - Apical crown dieback, lower crown with good leaf density and crown form.		Not Affected	N/A	N/A	N/A	N/A	10+	C1,2	55.4	
T138*	Ash (<i>Fraxinus excelsior</i>)	10	350	3	3	3	3	3.0/N	3	Poor	SM	Fair	No access, viewed from 100m southwest due to livestock. - Branching pattern normal.		Not Affected	N/A	N/A	N/A	N/A	20+	B2	55.4	
T139*	Common Oak (<i>Quercus robur</i>)	12	600	6	6	6	7	2.0/S	2	Good	EM	Good	Within young likely planted thorn species. - High future value as significant tree. - Major deadwood in crown, typical of species and age. - Np access to base due to thorns.		Affected Managed	N/A	N/A	N/A	N/A	40+	A1	162.79	
T140*	Common Oak (<i>Quercus robur</i>)	12	740	7	3	7	7	4.0/NW	2	Good	EM	Good	Major deadwood in crown, typical of species and age. - High future value as significant tree.		Affected Managed	N/A	N/A	N/A	N/A	40+	A2	247.63	
T141*	Common Oak (<i>Quercus robur</i>)	14	950	8	10	10	10	4.0/N	2	Good	M	Good	Deadwood in crown, typical of species and age. - High future value as significant tree.		Affected Managed	N/A	N/A	N/A	N/A	40+	A1	408.12	
T142*	Ash (<i>Fraxinus excelsior</i>)	12	570,580	6	8	3	3	0.3/N	1	Fair	V	Fair	Likely veteran tree. Two significant stems arising from stool on earth mound, likely historic hedgerow boundary. Major deadwood in crown. - Cavities with potentially significant ingress showing good woundwood and adaptive growth. Live crown with good leaf density. - 1stem east previously failed at approx. 8m with significant exposure of internal wood substrate and cavitation. - Hawthorn within dripline.		Not Affected	N/A	N/A	N/A	N/A	40+	A3	299.04	
T143*	Common Oak (<i>Quercus robur</i>)	14	800	9	9	9	9	2.0/S	1	Good	M	Good	No access to base, viewed from agricultural land north. - Major deadwood in crown. Gap in upper crown northeast, unknown cause. Branching pattern and leaf density otherwise normal.		Affected Managed	N/A	N/A	N/A	N/A	40+	A1	289.41	
T144*	Ash (<i>Fraxinus excelsior</i>)	13	950	5	5	5	5	1.0/S	0.5	Good	V	Fair	No access to base due to fencing and nettles. - Significant adaptive swelling at base. Previous stem failure at circa 6m, potentially due to codominant union. Wound size 3mx700mm. Peripheral woundwood. - Full grown regrowth through epicormic development at apices of sounding. - Good leaf density and branching form. - minor volume of major deadwood in crown.		Not Affected	N/A	N/A	N/A	N/A	40+	A3	408.12	
T145*	Common Oak (<i>Quercus robur</i>)	4	700	2	4	1	8	2.0/NW	0.5	Fair	EM	Poor	No access to base due to fencing and nettles. - Failure of main stem at 4m, multiple secondary limb failures on remaining live limbs. Likely previous catastrophic structural failure, likely due to storm event or similar.		Not Affected	N/A	N/A	N/A	N/A	<10	U1	221.58	
T146*	Common Oak (<i>Quercus robur</i>)	16	700	7	8	4	6	4.0/E	6	Good	EM	Poor	Secondary limb failure at 3m east, significant. Secondary stem diameter 350mm, failure wound 1mx1m, partially attached. Loss of circa 1/3 crown. Likely recently based on wood colour. - Major deadwood in crown, normal for species and age.		Removed	N/A	N/A	N/A	N/A	20+	B1,2	221.58	
T147*	Ash (<i>Fraxinus excelsior</i>)	18	710	7	7	7	7	1.0/E	5	Poor	M	Poor	Limited access to base due to understory and fence. Cavity at base east, limited access to inspect. Likely 1m deep, unknown residual wall. Significant surrounding swelling. - High crown sparsity. Deviating branching pattern, symptom of continued root/conductive tissue dysfunction. - Desiccated bracket and young bracket at base west, likely <i>Inonotus hispidus</i> . Significant adaptive swelling. Sounding test, density sounds normal. - Desiccated fungal fruiting body on secondary limb south at 9m, supporting circa 1/3 crown. Major deadwood. - High likelihood of failure. Poor physiology indicates inability to adapt to stress. Not long lasting.	Fell (< 3 months)	Not Affected	N/A	N/A	N/A	N/A	N/A	<10	U1	227.96
T148*	Monterey Cypress (<i>Cupressus macrocarpa</i>)	20	800	6	6	6	6	3.0/SW	5	Good	M	Good	No access, viewed from fields west. Significant tree, typical of species.		Not Affected	N/A	N/A	N/A	N/A	40+	A1	289.41	
T149*	Scots Pine (<i>Pinus sylvestris</i>)	12	250	4	4	4	4	5.0/N	4	Good	SM	Good	No access, viewed from fields west.		Not Affected	N/A	N/A	N/A	N/A	20+	B2	28.26	
T150*	Scots Pine (<i>Pinus sylvestris</i>)	5	200,200	2	2	3	1	2.0/S	2	Good	SM	Good	No access, viewed from fields west. - Two trees going in immediate proximity. Stem leans with self fighting canopy growth.		Not Affected	N/A	N/A	N/A	N/A	10+	C1,2	36.18	
T151*	Apple (<i>Malus sp.</i>)	5	300	3	3	3	3	0.3/NW	1	Good	M	Fair	No access, viewed from fields west. Stem estimated at 1m due to dense crown. - Significant for species, good screening provision. - Bird's nest in crown.		Not Affected	N/A	N/A	N/A	N/A	20+	B2	40.7	

Tree ID	Species	Estimated Height (m)	Stem Diameter (mm)	Canopy Spread (N)	Canopy Spread (S)	Canopy Spread (E)	Canopy Spread (W)	First Significant Branch (m)	Canopy Clearance (m)	Physiological Condition	Life Stage	Structural Condition	Condition Comments	Preliminary Management Comments	Individual Tree Impacts	Group Contains Not Affected	Group Contains Potentially Affected	Group Contains Affected Managed	Group Contains Removed	Estimated Remaining Contribution (years)	BS5837 Quality Category	Root Protection Area (m²)
T152*	Scots Pine (<i>Pinus sylvestris</i>)	13	500	4	1	3	3	11.0/W	11	Fair	M	Fair	No access, viewed from fields west. - Wound from previously pruned secondary limb west at 6m, strip of missing bark to ground level, exposed inner wood width of circa 200mm. Some decay of exposed wood visible, no woundwood. - Very high crown beginning. - Major deadwood in crown, atypical.		Not Affected	N/A	N/A	N/A	N/A	10+	C1,2	113.05
T153*	Beech (<i>Fagus sylvatica</i>)	20	1300	8	8	8	8	4.0/SW	0.5	Fair	M	Fair	No access, viewed from fields west. - Significant tree. - Wound to secondary limb at 5m above codominant union with cup shaped union formation, white fruiting body, spherical, within cavity of branch collar, partially occluded. Woody growth on third order limb at 9m, fruiting body, white, spherical under wood. - Minor limb dieback in crown, on multiple individual, branch apices, overall crown form and leaf density good for species and age.		Not Affected	N/A	N/A	N/A	N/A	40+	A1	706.72
T154*	Common Oak (<i>Quercus robur</i>)	12	400	2	8	7	7	3.0/SE	3	Good	M	Fair	No access, viewed from fields west. - Codominant, structurally suppressed to the north.		Not Affected	N/A	N/A	N/A	N/A	20+	B1,2	72.35
T155*	Ash (<i>Fraxinus excelsior</i>)	6	180,160	3	3	3	3	0.1/SE	0.5	Good	SM	Poor	Limited access due to bank. - Partial failure of included bark codominant union. Target of river bank, low risk.		Not Affected	N/A	N/A	N/A	N/A	<10	U1	26.23
T156*	Ash (<i>Fraxinus excelsior</i>)	17	700	7	7	7	7	4.0/N	1.5	Good	M	Poor	No access to base due to fencing and hedgerow. Stem and branching structure viewed from the north only. - Swelling of lower stem from ground level to circa 2m. Large desiccated fruiting body at circa 1.5m north, likely Inonotus hispidus. Staining to main stem north at circa 5m, likely point of previous fruiting body attachment. Secondary limb immediately above with wound at attachment point with visible cavity. - High likelihood of stem failure. Target of agricultural land, assumed low occupancy. Not long lasting.	Fell if land use changes.	Not Affected	N/A	N/A	N/A	N/A	<10	U1	221.58
T157*	Crack Willow (<i>Salix fragilis</i>)	10	330,370	5	5	5	5	1.0/S	1.5	Good	SM	Fair	No access to base due to fencing and hedgerow. Stem and branching structure viewed from the north only. - Codominant stem with included bark, prolific natural bracing above with helical development. - Previously topped limb secondary limb north, internodal, vigorous regrowth north - Pruning would to main stem east, circa 80mm diameter, partially occluded. - Downgraded from moderate quality due to significance of included union and species propensity for union failures, despite bracing.		Not Affected	N/A	N/A	N/A	N/A	10+	C1,2	111.15
T158*	Ash (<i>Fraxinus excelsior</i>)	15	700	5	6	4	5	6.0/NW	1	Dead	M	Poor	No access to base due to fencing and hedgerow. Stem and branching structure viewed from the northeast only. - Significant deviation in branching pattern. Prolific volumes of major deadwood. - High likelihood of failure. Assumed low target occupancy, within agricultural land.	Create monolith if land use or occupancy changes.	Potentially Affected	N/A	N/A	N/A	N/A	<10	U1	221.58
T159*	Hawthorn (<i>Crataegus monogyna</i>)	5	280,200	2	1	2	1	1.0/NW	2	Poor	M	Poor	No access to base due to dense vegetation. - Lean of stem northeast, crown dieback, major deadwood. Small cavities in branch collars visible. - Low risk. Lower crown with epicormic flushing. Potential for lower crown regeneration.		Potentially Affected	N/A	N/A	N/A	N/A	<10	U1	53.54
T160*	Hawthorn (<i>Crataegus monogyna</i>)	4	250	2	2	2	2	1.5/NE	1	Good	EM	Fair	No access to base due to dense vegetation. - Assumed previous failure at base with cavity through the central stem base, with occluded sections either side. Potentially previous codominant stem failures.		Potentially Affected	N/A	N/A	N/A	N/A	10+	C1,2	28.26
T161*	Hawthorn (<i>Crataegus monogyna</i>)	3	270,220	3	2	2	2	0.1/S	1	Good	M	Fair	Limited access to base due to lower crown. - Lean of main stem northeast with self-righting growth of crown. significant stem size at 1m, 370mm in diameter.		Potentially Affected	N/A	N/A	N/A	N/A	10+	C1,2	54.85
T162*	Hawthorn (<i>Crataegus monogyna</i>)	4	330	2	2	2	2	2.0/SW	1	Good	M	Good	Limited access to base due to lower crown. - Stem measured at circa 1.3m due to swelling caused by codominant union above 1.5m. - Significant aspect ratio (circa 50%) of secondary limb east. - Poor crown development.		Potentially Affected	N/A	N/A	N/A	N/A	10+	C1,2	49.25
T163*	Ash (<i>Fraxinus excelsior</i>)	15	850	7	7	7	7	4.0/S	4	Fair	M	Poor	No access to base. Ganoderma sp. bracket south at base,. Hammer test east, wood density sounds normal indicating decay not extensive. - Deviation in branching pattern south and east, deadwood, desiccated fruiting bodies visible in crown, likely Inonotus hispidus. - High likelihood of limb failure within the crown. Low risk, low occupancy of land assumed. .		Potentially Affected	N/A	N/A	N/A	N/A	<10	U1	326.72
T164*	Ash (<i>Fraxinus excelsior</i>)	15	510	6	6	2	2	5.0/W	4	Fair	EM	Poor	Structurally suppressed east and west. - fruiting body east on main stem at circa 2.5m, likely Inonotus hispidus, high likelihood of stem failure.	Fell if occupancy changes.	Removed	N/A	N/A	N/A	N/A	<10	U1	117.62
T165*	Ash (<i>Fraxinus excelsior</i>)	15	430,450,780	8	8	8	8	1.0/S	1	Fair	M	Fair	Three stems arising from stool at circa 1m. Likely former hedgerow tree. Cup shaped union with water. Stems with minor bark inclusion. - Central crown apices with gap. - deadwood and hung up limbs in crown. Assumed low target occupancy, low risk.		Affected Managed	N/A	N/A	N/A	N/A	20+	B1,2	450.31
T166*	Ash (<i>Fraxinus excelsior</i>)	16	900	8	8	8	8	1.0/NW	0.5	Poor	M	Poor	Limited access to base. Deadwood in crown, dieback of crown south. Wound at base south, circa 1m by 500mm with woundwood formation. Limited access due to blackthorn.	Clear vegetation and respect. (< 1 month)	Affected Managed	N/A	N/A	N/A	N/A	20+	B1,2,3	366.29
T167*	Field Maple (<i>Acer campestre</i>)	6	250	3	3	3	3	1.0/NW	0.5	Good	SM	Fair	Hedgerow tree. Previously primed west, vigorous regrowth. - No access to base due to hedgerow, stem estimated.		Removed	N/A	N/A	N/A	N/A	20+	B2	28.26
T168*	Ash (<i>Fraxinus excelsior</i>)	6	100	1	1	1	1	1.8/NE	1	Good	Y	Fair	Contact wounding to stem south, likely high sided vehicle damage, peripheral woundwood.		Removed	N/A	N/A	N/A	N/A	10+	C1	4.52
T169*	Ash (<i>Fraxinus excelsior</i>)	14	450	6	6	6	6	0.1/S	1	Fair	M	Fair	No access to base, established at scrub periphery in immediate vicinity to access road. - Contact wounding to eastern crown, likely high sided vehicle damage. - Major deadwood in crown. - Northern upper crown previous limb failure, unknown cause. - Tree of moderate quality as part of group.		Removed	N/A	N/A	N/A	N/A	20+	B2	91.57

Tree ID	Species	Estimated Height (m)	Stem Diameter (mm)	Canopy Spread (N)	Canopy Spread (S)	Canopy Spread (E)	Canopy Spread (W)	First Significant Branch (m)	Canopy Clearance (m)	Physiological Condition	Life Stage	Structural Condition	Condition Comments	Preliminary Management Comments	Individual Tree Impacts	Group Contains Not Affected	Group Contains Potentially Affected	Group Contains Affected Managed	Group Contains Removed	Estimated Remaining Contribution (years)	BS5837 Quality Category	Root Protection Area (m²)
T170*	Common Oak (<i>Quercus robur</i>)	14	1230	7	9	7	10	3.0/SE	2	Good	V	Fair	Limited access around crown due to crops. - Significant tree, major deadwood normal for species and age. - Fibre buckling on main stem, l=minor. Lean of main stem west with corrective growth of upper stem and crown, minor. - Exposed inner wood in crown due to channel of dysfunction from dead limbs, good peripheral woundwood. - Small cavity at base south, sounding test, density sounds poor to the south and east to 1.5/2m, tension side of lean, good stem taper. Likely minor significance in current land use.		Not Affected	N/A	N/A	N/A	N/A	40+	A1	684.15
T171*	Ash (<i>Fraxinus excelsior</i>)	14	700	6	8	10	8	2.0/E	1	Fair	M	Poor	Limited access to base due to hedgerow. Significant buttress, forming stool with multiple secondary limbs arising at circa 500mm. - Dominant central stem with multiple Inonotus brackets up to circa 5m north, fruiting bodies at various developmental stages. - Crown dieback, minor deviation in branching pattern with deadwood. - High likelihood of stem failure at 5m and circa 2m. Target of agricultural land, assumed low occupancy. .	Create monolith at 5m if land use changes. (When funds allow)	Not Affected	N/A	N/A	N/A	N/A	<10	U1	221.58
T172*	Ash (<i>Fraxinus excelsior</i>)	12	400	8	8	8	8	7.0/N	3	Good	M	Fair	No access to base due to dense understory, viewed from agricultural land north. Only crown visible. - Branching pattern and leaf density normal.		Not Affected	N/A	N/A	N/A	N/A	20+	B1	72.35
T173*	Ash (<i>Fraxinus excelsior</i>)	10	300	4	4	4	4	6.0/N	2	Good	SM	Fair	No access to base due to dense understory, viewed from agricultural land north. Only crown visible. - Branching pattern and leaf density normal.		Not Affected	N/A	N/A	N/A	N/A	20+	B1	40.7
T174*	Field Maple (<i>Acer campestre</i>)	10	200	3	3	1	3	1.0/W	1	Good	SM	Good	No access to base due to dense understory, viewed from agricultural land north. Only crown visible. - Branching pattern and leaf density normal.		Not Affected	N/A	N/A	N/A	N/A	20+	B2	18.09
T175*	Common Oak (<i>Quercus robur</i>)	10	1510	3	10	7	3	2.0/N	1	Good	V	Poor	Ancient tree. Established within dense nettles. - Significant lean south, upper crown corrective growth. Cavity north from ground level to 2m, width of opening circa 700mm. Significant cavity formation circa 600mm depth. Peripheral woundwood. Hammer test, southern stem density sounds normal. - Cavity likely extends to apices of main stem. Major deadwood in crown. - Multiple habitat features. Structural suppression by mature crack willow west.	Halo thin tree to west to release structural suppression.	Not Affected	N/A	N/A	N/A	N/A	40+	A3	706.72
T176*	Crack Willow (<i>Salix fragilis</i>)	16	760,810	12	10	6	12	4.0/S	2	Good	M	Poor	Limited access due to dense nettles. Multi stem, acute angle with minor inclusion south, detritus build up, minor adaptive growth visible. - Fruiting bodies on western stem, one 3m east and one second order limb west at circa 6m. Likely Phellinus. Target of garden, assumed low occupancy. High likelihood of western stem failure, species with poor wood durability in maturity. - Hazard beam at second order limb west at 6m. Major deadwood in crown, structurally suppressing ancient oak east. - Staged removal of tree is likely to positively benefit adjacent oak.	Fell or pollard to mitigate risk to adjacent garden (<3 months).	Not Affected	N/A	N/A	N/A	N/A	<10	U1	557.89
T177*	Crack Willow (<i>Salix fragilis</i>)	16	1000	6	10	7	5	2.0/W	0.5	Good	M	Fair	No access to base due to water. Significant tree, major deadwood. - Crown developing north over oak, reduction of crown north is likely to benefit adjacent tree. - Lean of stem south with upper crown corrective growth. Species with poor wood durability in maturity.		Not Affected	N/A	N/A	N/A	N/A	20+	B1,2	452.21
T178*	Ash (<i>Fraxinus excelsior</i>)	16	500,350,350	6	6	6	8	3.0/N	3	Fair	M	Fair	No access to base. Moderate crown sparsity, major deadwood in crown, multiple branch collar cavities with peripheral woundwood.		Potentially Affected	N/A	N/A	N/A	N/A	20+	B1	223.84
T179*	Hawthorn (<i>Crataegus monogyna</i>)	6	340	3	3	3	2	1.3/NE	2	Good	EM	Good	Dominant in understory to neighbouring sycamore. Lean of main stem north with self fighting crown growth. - Internodal pruning west, vigorous regrowth.		Affected Managed	N/A	N/A	N/A	N/A	20+	B2	52.28
T180*	Common Oak (<i>Quercus robur</i>)	15	550	8	1	6	6	2.0/W	2	Fair	EM	Fair	Structurally Suppressed, co to sub dominant in canopy. Epicormic sprouting across branching structure. - Major deadwood in crown, likely from overshadowing.		Not Affected	N/A	N/A	N/A	N/A	20+	B1,2	136.79
T181*	Common Oak (<i>Quercus robur</i>)	15	380	4	4	4	4	5.0/SE	2	Good	EM	Good	Good form, codominant becoming dominant in crown.		Not Affected	N/A	N/A	N/A	N/A	20+	B1,2	65.3
T182*	Common Oak (<i>Quercus robur</i>)	12	1090	10	10	10	10	1.0/NW	0.5	Fair	M	Fair	No access due to fence and ditch. Established to the immediate west of agricultural drainage ditch. - Dominant. Third order limb union failure at circa 3m west. Failed limb on woodland floor. Wound circa 1.5m in length. Second order limb with wound with branch apices touching floor. - Previous limb failure in crown. Deadwood in crown.		Potentially Affected	N/A	N/A	N/A	N/A	20+	B1,2,3	537.27
T183*	Native black poplar (<i>Populus nigra sssp. betulifolia</i>)	18	660	2	2	8	4	5.0/E	0.5	Fair	EM	Fair	Within single line avenue of hybrid black poplar. - Form, leaf shape and bark are identified as dissimilar to surrounding hybrid black poplar trees. - Bark with burring, leaves with taper to petiole, dense inner crown small diameter branching pattern. Sub dominant. Small diameter deadwood throughout. - Likely requires lab testing to determine true species. - Codominant union at circa 2.5m, no bark inclusion, stems with circa 50% aspect ratio.		Not Affected	N/A	N/A	N/A	N/A	40+	A3	196.98
T184*	Common Oak (<i>Quercus robur</i>)	12	500	8	8	8	8	0.1/W	1	Good	EM	Good	Limited access to base. Dominant in canopy. - Significant branches from ground level. - Established at apices of back east. - Major deadwood in crown, normal for species and she. - Potential badger sett southwest within RPA.		Affected Managed	N/A	N/A	N/A	N/A	40+	A1	113.05
T185*	Common Oak (<i>Quercus robur</i>)	12	780	8	10	8	10	0.5/W	1	Good	M	Good	Limited access to base. Dominant in canopy. - Significant branches from ground level. - Established at apices of bank east. - Major deadwood in crown, normal for species and age.		Not Affected	N/A	N/A	N/A	N/A	40+	A1	275.12
T186*	Lombardy Poplar (<i>Populus nigra 'italica'</i>)	20	700	4	4	4	4	1.0/N	1	Good	M	Fair	No access to base due to dense understory. Crown form and leaf density normal		Potentially Affected	N/A	N/A	N/A	N/A	20+	B1	221.58

Tree ID	Species	Estimated Height (m)	Stem Diameter (mm)	Canopy Spread (N)	Canopy Spread (S)	Canopy Spread (E)	Canopy Spread (W)	First Significant Branch (m)	Canopy Clearance (m)	Physiological Condition	Life Stage	Structural Condition	Condition Comments	Preliminary Management Comments	Individual Tree Impacts	Group Contains Not Affected	Group Contains Potentially Affected	Group Contains Affected Managed	Group Contains Removed	Estimated Remaining Contribution (years)	BS5837 Quality Category	Root Protection Area (m ²)
T187*	Lombardy Poplar (<i>Populus nigra 'Italica'</i>)	16	500,200	2	2	2	3	1.0/N	1	Good	EM	Fair	No access to base due to dense understory. Crown form and leaf density normal.		Not Affected	N/A	N/A	N/A	N/A	20+	B1	131.14
T188*	Lombardy Poplar (<i>Populus nigra 'Italica'</i>)	18	620	2	2	2	2	6.0/SW	1	Good	M	Fair	Fair stem taper development. Codominant with oak north. Crown form and leaf density normal.		Not Affected	N/A	N/A	N/A	N/A	20+	B1	173.83
T189*	Lombardy Poplar (<i>Populus nigra 'Italica'</i>)	20	800	2	3	3	3	1.0/SW	6	Good	M	Fair	Fair stem taper development. Species with limited useful life expectancy in maturity.		Not Affected	N/A	N/A	N/A	N/A	20+	B1	289.41
T190*	Beech (<i>Fagus sylvatica</i>)	9	610	6	5	5	5	1.0/S	1.5	Good	M	Fair	Diameter of stem measured at 1m due to prolific secondary limb development. - Squat height, likely due to exposure. Prolific development of secondary limbs. Minor deadwood, typical of species and age.		Affected Managed	N/A	N/A	N/A	N/A	20+	B1	168.27
T191*	Cherry Plum (<i>Prunus cerasifera</i>)	7	180	3	3	2	3	2.0/SE	2	Good	SM	Fair	Included bark unions of secondary limbs, typical of species. - Nigra cultivar. - Moderate quality for landscape and ornamental value.		Potentially Affected	N/A	N/A	N/A	N/A	20+	B2	14.65
T192*	Cappadocian Maple (<i>Acer cappadocicum</i>)	8	280	4	4	2	2	1.5/SE	2	Good	SM	Fair	Included bark unions of secondary limbs, typical of species. - Previous crown raising wounds to main stem, varying levels of woundwood. - Moderate quality for landscape and ornamental value.		Potentially Affected	N/A	N/A	N/A	N/A	20+	B2	35.45
T193*	Hawthorn (<i>Crataegus monogyna</i>)	10	240,150	4	4	4	4	0.2/S	1	Good	M	Fair	Two stems, circa 100mm distance between bases at ground level. Fluting of stems. Stems estimated due to low crown. - Moderate quality for landscape and ornamental value.		Potentially Affected	N/A	N/A	N/A	N/A	20+	B2	36.22
T194*	Cherry (<i>Prunus sp.</i>)	4	100	2	2	2	2	1.5/NW	2	Good	SM	Good	Established.		Not Affected	N/A	N/A	N/A	N/A	10+	C1,2	4.52
T195*	Birch (<i>Betula sp.</i>)	6	150	3	3	3	3	1.0/S	2	Good	SM	Good	Established. - Good future potential.		Potentially Affected	N/A	N/A	N/A	N/A	10+	C1,2	10.17
T196*	Other	4	110,100	2	2	1	2	2.0/SW	1.5	Good	SM	Good	Third party, behind garden wall. - Silk Tassel.		Not Affected	N/A	N/A	N/A	N/A	10+	C1,2	9.99
T197*	Sycamore (<i>Acer pseudoplatanus</i>)	15	540	5	5	5	5	4.0/E	6	Good	SM	Good	Third party tree, behind garden wall. No access.		Not Affected	N/A	N/A	N/A	N/A	20+	B1	131.86
H198*	Hawthorn (<i>Crataegus monogyna</i>), Sycamore (<i>Acer pseudoplatanus</i>), Elder (<i>Sambucus nigra</i>)	1.5	150	1	1	1	1	n/a	n/a	Good	SM	Good	Well maintained field boundary hedge.		N/A	Y	Y	N	N	10+	C2	639.13
H199*	Hawthorn (<i>Crataegus monogyna</i>)	2	150	1	1	1	1	n/a	n/a	Good	SM	Good	Well maintained small section of hedge planted between two oaks.		N/A	Y	N	N	N	10+	C2	39.32
G200*	Hawthorn (<i>Crataegus monogyna</i>), Field Maple (<i>Acer campestre</i>), Blackthorn (<i>Prunus spinosa</i>)	4	200	2.5	2.5	2.5	2.5	n/a	n/a	Good	Y-EM	Good	A varied mix of species within the boundary. Informal group.		N/A	Y	Y	Y	Y	10+	C2	4953
G201*	Common Oak (<i>Quercus robur</i>), Hawthorn (<i>Crataegus monogyna</i>)	14	850	7	7	7	7	n/a	n/a	Good - Fair	M	Good - Poor	A large line of formally planted oaks. Some with major dead wood in the crowns. Few with a squat form.	Remove dead wood if land use changes.	N/A	Y	N	Y	N	40+	A1,2	1559.48
G202*	Field Maple (<i>Acer campestre</i>), Hawthorn (<i>Crataegus monogyna</i>)	6	150	3	3	3	3	n/a	n/a	Good	Y-SM	Good	A small group of young trees with bark stripping present at base of field maple. Easily replaced specimens but good future potential.		N/A	Y	N	N	N	10+	C2	171.34
G203*	Common Oak (<i>Quercus robur</i>), Hawthorn (<i>Crataegus monogyna</i>)	14	1010	8	8	8	8	n/a	n/a	Good	SM-M	Good	Major dead wood within crowns of oak trees. Minor cavities present, potential habitat value. Branch loss causing minor decay present. Large snap out present on lower limb of oak.	Remove dead wood if land use changes.	N/A	Y	N	N	N	40+	A1,2	968.58
H204*	Hawthorn (<i>Crataegus monogyna</i>), Blackthorn (<i>Prunus spinosa</i>), Goat Willow (<i>Salix caprea</i>)	5	200	2	2	2	2	n/a	n/a	Good	M	Good	A well maintained field boundary hedge.		N/A	Y	Y	Y	N	10+	C2	7056.75
G205*	Common Oak (<i>Quercus robur</i>)	12	500	6	6	6	6	n/a	n/a	Fair	EM	Fair	Slightly spares crown growth, with sections of large dead wood. Deviating branch patterns, sign of stress. Areas of branch loss causing wounding and decay.	Remove dead wood if land use changes.	N/A	Y	Y	N	N	20+	B2	70.9
G206*	Hawthorn (<i>Crataegus monogyna</i>), Blackthorn (<i>Prunus spinosa</i>), Goat Willow (<i>Salix caprea</i>)	5	200	2	2	2	2	n/a	n/a	Good	Y-SM	Good	A well maintained field boundary hedge.		N/A	Y	N	N	Y	10+	C2	4255.05
H207*	Sycamore (<i>Acer pseudoplatanus</i>), Damson (<i>Prunus domestica</i>), Hawthorn (<i>Crataegus monogyna</i>), English Elm (<i>Ulmus procera</i>)	4	200	2	2	2	2	n/a	n/a	Good	Y-SM	Good	A well maintained field boundary hedge. Sycamore and elder within hedge have height of 6m.		N/A	Y	N	N	N	10+	C2	1278.12
H208*	Hawthorn (<i>Crataegus monogyna</i>), Blackthorn (<i>Prunus spinosa</i>)	4	200	2	2	2	2	n/a	n/a	Good	SM	Good	A formally planted, well maintained field boundary hedge.		N/A	Y	N	N	N	10+	C2	1987.43
H209*	Hawthorn (<i>Crataegus monogyna</i>), Blackthorn (<i>Prunus spinosa</i>)	4	200	2	2	2	2	n/a	n/a	Good	M	Good	A well maintained field boundary hedge.		N/A	Y	Y	N	N	10+	C2	626.06
G210*	White Willow (<i>Salix alba</i>), Crack Willow (<i>Salix fragilis</i>)	7	200	3	3	3	3	n/a	n/a	Good	SM	Fair	A group of informally planted willows at the side of the river. No access or view of tree bases. No major visible defects.		N/A	Y	Y	N	N	10+	C2	79.88
G211*	White Willow (<i>Salix alba</i>), Crack Willow (<i>Salix fragilis</i>)	6	150	2.5	2.5	2.5	2.5	n/a	n/a	Good	SM	Fair	A group of informal willows at the side of the river. No access to base, no major visible defects.		N/A	N	N	Y	N	10+	C2	77.63
G212*	Crack Willow (<i>Salix fragilis</i>), White Willow (<i>Salix alba</i>), Hawthorn (<i>Crataegus monogyna</i>)	6	150	2.5	2.5	2.5	2.5	n/a	n/a	Good	SM	Fair	A group of informal trees on the river bank. No access to base, no major visible defects.		N/A	Y	N	N	N	10+	C2	71.06
G213*	White Willow (<i>Salix alba</i>), Crack Willow (<i>Salix fragilis</i>)	5	150	2	2	2	2	n/a	n/a	Good	SM	Fair	A group of informal riverside trees, no access to base, no major visible defects.		N/A	Y	N	N	N	10+	C2	52.34
G214*	White Willow (<i>Salix alba</i>), Crack Willow (<i>Salix fragilis</i>)	5	150	2	2	2	2	n/a	n/a	Good	SM	Fair	A group of informal riverside trees, no access to base, no major visible defects.		N/A	Y	N	N	N	10+	C2	30.92
G215*	White Willow (<i>Salix alba</i>), Crack Willow (<i>Salix fragilis</i>)	5	150	2	2	2	2	n/a	n/a	Good	SM	Fair	A group of informal riverside trees, no access to base, no major visible defects.		N/A	Y	N	Y	N	10+	C2	56.61

Tree ID	Species	Estimated Height (m)	Stem Diameter (mm)	Canopy Spread (N)	Canopy Spread (S)	Canopy Spread (E)	Canopy Spread (W)	First Significant Branch (m)	Canopy Clearance (m)	Physiological Condition	Life Stage	Structural Condition	Condition Comments	Preliminary Management Comments	Individual Tree Impacts	Group Contains Not Affected	Group Contains Potentially Affected	Group Contains Affected Managed	Group Contains Removed	Estimated Remaining Contribution (years)	BS5837 Quality Category	Root Protection Area (m ²)
G216*	White Willow (<i>Salix alba</i>), Crack Willow (<i>Salix fragilis</i>)	5	150	3	3	3	3	n/a	n/a	Good	SM	Fair	A group of informal riverside trees, no access to base, no major visible defects.		N/A	N	N	Y	N	10+	C2	70.67
G217*	Hawthorn (<i>Crataegus monogyna</i>), Holly (<i>Ilex aquifolium</i>), Elder (<i>Sambucus nigra</i>)	7	200	2.5	2.5	2.5	2.5	n/a	n/a	Good	Y-SM	Fair	A group of formally planted hedgerow trees. Minor dead wood within the group and some small broken branches. No access to base due to barbed wire fence.		N/A	Y	N	N	N	10+	C2	172.71
G218*	Hawthorn (<i>Crataegus monogyna</i>), Holly (<i>Ilex aquifolium</i>), Elder (<i>Sambucus nigra</i>), Hazel (<i>Corylus avellana</i>)	7	200	2.5	2.5	2.5	2.5	n/a	n/a	Good	Y-SM	Fair	A group of formally planted hedgerow trees. Minor dead wood within the group.		N/A	Y	N	Y	N	10+	C2	254.22
G219*	Hawthorn (<i>Crataegus monogyna</i>), Holly (<i>Ilex aquifolium</i>), Elder (<i>Sambucus nigra</i>), Hazel (<i>Corylus avellana</i>)	7	200	2	2	2	2	n/a	n/a	Good	Y-SM	Fair	A group of formally planted hedgerow trees. Minor dead wood within the group.		N/A	N	Y	Y	N	10+	C2	622.86
G220*	Hawthorn (<i>Crataegus monogyna</i>), Field Maple (<i>Acer campestre</i>), Elder (<i>Sambucus nigra</i>), Hazel (<i>Corylus avellana</i>)	7	200	2	2	2	2	n/a	n/a	Good	Y-SM	Fair	A group of formally planted hedgerow trees. Minor dead wood within the group.		N/A	N	Y	Y	Y	10+	C2	1672.75
G221*	Hawthorn (<i>Crataegus monogyna</i>), Elder (<i>Sambucus nigra</i>)	6	200	3	3	3	3	n/a	n/a	Good	Y-EM	Good	Previously part of a formal hedgerow, now left as a small group at fields edge.		N/A	Y	N	N	N	10+	C2	64.38
G222*	Crack Willow (<i>Salix fragilis</i>), Hawthorn (<i>Crataegus monogyna</i>)	8	390	3	3	3	3	n/a	n/a	Good	SM-EM	Fair	Some previously failed hawthorn stems within group. Previously part of a formal hedgerow. Failed willow stem with minor regrowth. Minor wound at base of hawthorn east side. Hawthorn with dieback symptoms and a spare crown,	Remove if land use changes	N/A	N	Y	Y	N	10+	C2	165.63
G223*	Hawthorn (<i>Crataegus monogyna</i>)	4	150	2	2	2	2	n/a	n/a	Fair	SM	Fair	Large wound at the base of middle hawthorn with an eastern stem lean. Previously topped at 2m with vigorous regrowth. Previously part of a formal hedgerow.		N/A	N	Y	N	N	10+	C2	39.67
H224*	Elder (<i>Sambucus nigra</i>), Field Maple (<i>Acer campestre</i>), Hawthorn (<i>Crataegus monogyna</i>)	4	150	1.5	1.5	1.5	1.5	n/a	n/a	Good	SM	Good	A formally planted field boundary hedgerow.		N/A	N	Y	N	Y	10+	C2	1145.55
H225*	Elder (<i>Sambucus nigra</i>), Hawthorn (<i>Crataegus monogyna</i>), Field Maple (<i>Acer campestre</i>)	5	200	2	2	2	2	n/a	n/a	Good	SM	Good	A formally planted field boundary hedgerow.		N/A	Y	Y	N	Y	10+	C2	731.47
W226*	Ash (<i>Fraxinus excelsior</i>), Hawthorn (<i>Crataegus monogyna</i>), Beech (<i>Fagus sylvatica</i>), Elder (<i>Sambucus nigra</i>)	22	800	8	8	8	8	n/a	n/a	Good - Poor	SM-M	Good - Poor	Multiple mature ash trees within group with multiple Inonotus brackets scattered on woodland floor on ash stems. Some large previous snap outs and limb failures. Understorey dominated by ivy growth. Minor dead wood in lower ash crowns. - Stem visibility reduced by heavy ivy growth. Ash trees with high chance of failure in high winds occupied by Inonotus, target is arable land. Hazel, cherry plum.		N/A	Y	Y	Y	N	20+	B1,2,3	933.2
G227*	Field Maple (<i>Acer campestre</i>), Beech (<i>Fagus sylvatica</i>), Sitka Spruce (<i>Picea sitchensis</i>), Silver Birch (<i>Betula pendula</i>)	16	800	6	6	6	6	n/a	n/a	Good - Poor	SM-M	Good - Poor	Formally planted field maple and beech within woodland. Multiple included bark unions. Understorey dominated by ivy. Southern edge dominated by formally planted spruce which seem to be in poor health. - Hawthorn, rowan, guelder rose, common snowberry, elder, blackthorn, Scots pine, European larch.		N/A	Y	Y	Y	N	20+	B2	1205.22
G228*	Wild Cherry (<i>Prunus avium</i>), Beech (<i>Fagus sylvatica</i>), Scots Pine (<i>Pinus sylvestris</i>), Silver Birch (<i>Betula pendula</i>)	16	580	5	5	5	5	n/a	n/a	Good - Poor	Y-EM	Good - Poor	Formally planted woodland edge with a good mix of species. Minor dead wood present. - Ash, goat willow, English oak, hawthorn.		N/A	Y	Y	Y	N	20+	B2	914.42
G229*	Blackthorn (<i>Prunus spinosa</i>), Hawthorn (<i>Crataegus monogyna</i>), Elder (<i>Sambucus nigra</i>)	4	150	3	3	3	3	n/a	n/a	Good	SM	Good	Formally planted field boundary hedge row. Well maintained.		N/A	N	N	Y	N	10+	C2	288.14
W230*	Hawthorn (<i>Crataegus monogyna</i>), Sycamore (<i>Acer pseudoplatanus</i>), Ash (<i>Fraxinus excelsior</i>), Blackthorn (<i>Prunus spinosa</i>)	15	700	8	8	8	8	n/a	n/a	Good - Fair	Y-M	Good - Fair	Under story predominantly young self sown sycamore and beech. Good species mix and well spaced trees. Multiple ash with previous limb failures creating potential habitats. Woodpecker holes and cavities present. Major dead wood. - Multiple brackets on floor under ash trees likely Inonotus.. Standing deadwood present. Oak, elder, beech, copper beech, silver birch, Lawson cypress, common lime, malus sp., wild cherry, weeping willow.		N/A	Y	Y	Y	N	40+	A1,2,3	2628.13
G231*	Hawthorn (<i>Crataegus monogyna</i>)	4	150	3	3	3	3	n/a	n/a	Fair - Dead	Y-SM	Fair - Dead	Likely previously planted as hedgerow, now lapsed. Dead small stature trees present, low risk. Ivy throughout.		N/A	Y	N	N	N	10+	C2	23.94
G232*	Hawthorn (<i>Crataegus monogyna</i>)	4	150	2	2	2	2	n/a	n/a	Fair - Dead	Y-SM	Fair - Dead	Likely previously planted as hedgerow, now lapsed. Dead small stature trees present, low risk. Ivy throughout.		N/A	Y	N	N	N	10+	C2	58.66
H233*	Hawthorn (<i>Crataegus monogyna</i>)	4	150	1	1	1	1	n/a	n/a	Fair	Y-SM	Fair	Partial management.		N/A	Y	N	N	N	10+	C2	17.7
G234*	Hawthorn (<i>Crataegus monogyna</i>)	4	150	1	1	1	1	n/a	n/a	Fair	Y-SM	Fair	Partial management.		N/A	Y	N	N	N	10+	C2	9.34
H235*	Hawthorn (<i>Crataegus monogyna</i>), Blackthorn (<i>Prunus spinosa</i>), Sycamore (<i>Acer pseudoplatanus</i>), Ash (<i>Fraxinus excelsior</i>)	5	180	3	3	3	3	n/a	n/a	Good - Fair	Y-SM	Good - Fair	Partially managed.		N/A	Y	Y	Y	N	10+	C2	75.69

Tree ID	Species	Estimated Height (m)	Stem Diameter (mm)	Canopy Spread (N)	Canopy Spread (S)	Canopy Spread (E)	Canopy Spread (W)	First Significant Branch (m)	Canopy Clearance (m)	Physiological Condition	Life Stage	Structural Condition	Condition Comments	Preliminary Management Comments	Individual Tree Impacts	Group Contains Not Affected	Group Contains Potentially Affected	Group Contains Affected Managed	Group Contains Removed	Estimated Remaining Contribution (years)	BS5837 Quality Category	Root Protection Area (m²)
G236*	Hawthorn (<i>Crataegus monogyna</i>), Blackthorn (<i>Prunus spinosa</i>), Sycamore (<i>Acer pseudoplatanus</i>), Ash (<i>Fraxinus excelsior</i>)	5	180	1	1	1	1	n/a	n/a	Good - Fair	Y-SM	Good - Fair	Partially managed.		N/A	N	N	Y	Y	10+	C2	99.36
G237*	Hawthorn (<i>Crataegus monogyna</i>), Blackthorn (<i>Prunus spinosa</i>), Other, Other	4	150	3	3	3	3	n/a	n/a	Good - Fair	Y-SM	Good - Fair			N/A	Y	N	N	N	10+	C1,2	223.39
G238*	Hawthorn (<i>Crataegus monogyna</i>), Hazel (<i>Corylus avellana</i>), Blackthorn (<i>Prunus spinosa</i>), Other	5	150	3	3	3	3	n/a	n/a	Good - Fair	Y-SM	Good - Fair	Scrub group.		N/A	Y	N	N	N	10+	C1,2	472.56
G239*	Hawthorn (<i>Crataegus monogyna</i>), Blackthorn (<i>Prunus spinosa</i>), Other, Other	5	150	3	3	3	3	n/a	n/a	Good - Fair	Y-SM	Good - Fair	Scrub group, limited value beyond inherent contribution.		N/A	Y	N	Y	N	10+	C1,2	862.77
G240*	Hawthorn (<i>Crataegus monogyna</i>), Blackthorn (<i>Prunus spinosa</i>), Ash (<i>Fraxinus excelsior</i>), Sycamore (<i>Acer pseudoplatanus</i>)	5	150	3	3	3	3	n/a	n/a	Good - Dead	Y-SM	Good - Dead	Scrub group, limited value beyond inherent contribution. - One partially dead hawthorn at group edge east.		N/A	Y	Y	N	N	10+	C2	434.33
H241*	Hawthorn (<i>Crataegus monogyna</i>), Blackthorn (<i>Prunus spinosa</i>), Other, Other	3	100	1	1	1	1	n/a	n/a	Good - Fair	Y-SM	Good - Fair	Managed hedgerow, poor species diversity.		N/A	Y	N	N	N	10+	C2	124.15
H242*	Hawthorn (<i>Crataegus monogyna</i>), Blackthorn (<i>Prunus spinosa</i>), Other, Other	3	100	1	1	1	1	n/a	n/a	Good - Fair	Y-SM	Good - Fair	Managed hedgerow, poor species diversity.		N/A	N	Y	N	Y	10+	C2	2060.3
H243*	Hawthorn (<i>Crataegus monogyna</i>), Blackthorn (<i>Prunus spinosa</i>), Common Oak (<i>Quercus robur</i>), Other	2	100	1	1	1	1	n/a	n/a	Good - Fair	Y-SM	Good - Fair	Managed hedgerow, poor species diversity. - Limited access due to crops.		N/A	Y	Y	Y	Y	10+	C2	820.86
H244*	Hawthorn (<i>Crataegus monogyna</i>), Blackthorn (<i>Prunus spinosa</i>), Other, Other	2	100	1	1	1	1	n/a	n/a	Good - Fair	Y-SM	Good - Fair	Managed hedgerow, poor species diversity. - Limited access due to crops.		N/A	Y	N	N	N	10+	C2	82.8
G245*	Hawthorn (<i>Crataegus monogyna</i>), Blackthorn (<i>Prunus spinosa</i>), Sycamore (<i>Acer pseudoplatanus</i>), Hazel (<i>Corylus avellana</i>)	2	100	1	1	1	1	n/a	n/a	Good - Fair	Y-SM	Good - Fair	Managed hedgerow, poor species diversity. - Limited access due to crops. - Wych elm, goat willow, ash.		N/A	Y	N	N	N	10+	C2	699.39
G246*	Common Oak (<i>Quercus robur</i>), Field Maple (<i>Acer campestre</i>), Sycamore (<i>Acer pseudoplatanus</i>), Other	17	900	8	8	8	8	n/a	n/a	Good - Fair	EM-M	Good - Fair	High forest canopy to hedgerow farm boundary. - Significant trees, high landscape value as mature hedgerow tree feature likely forming shelterbelt to agricultural land. Major deadwood throughout, typical of species and age. - Predominantly oak. Occasional field maple, sycamore of rare presence. Major deadwood, failures throughout group. One dead tree, retained as monolith at 6m. Good habitat value. - Limited access due to understory.		N/A	Y	Y	Y	N	40+	A2	4180.5
G247*	Common Oak (<i>Quercus robur</i>), Field Maple (<i>Acer campestre</i>), Hawthorn (<i>Crataegus monogyna</i>), Blackthorn (<i>Prunus spinosa</i>)	8	250	3	3	3	3	n/a	n/a	Good - Dead	Y-M	Good - Dead	Elder, hazel, sycamore, ash - Understory to high forest canopy oak group. Predominantly young blackthorn with occasional field maple and hawthorn. Likely originally planted as hedge now shrub group. Standard trees within, suppressed.		N/A	N	Y	Y	Y	10+	C1,2	989.61
H248*	Goat Willow (<i>Salix caprea</i>), Damson (<i>Prunus domestica</i>), Hawthorn (<i>Crataegus monogyna</i>), Blackthorn (<i>Prunus spinosa</i>)	3	200	1	1	1	1	n/a	n/a	Good - Fair	Y-M	Good - Fair	Malus sp. - Potential historic hedgerow due to significant stem sizes visible at ground level to ~ 1m. . Managed. - Multiple trees with regeneration, decaying/dysfunction of exposed inner wood, harping, evidence of short pollards etc, all signs of mature hedgerows.		N/A	N	Y	N	Y	20+	B2	2039.9
H249*	Hazel (<i>Corylus avellana</i>), Damson (<i>Prunus domestica</i>), Hawthorn (<i>Crataegus monogyna</i>), Blackthorn (<i>Prunus spinosa</i>)	3	200	1	1	1	1	n/a	n/a	Good - Fair	Y-M	Good - Fair	Malus sp. - Potential historic hedgerow due to significant stem sizes visible at ground level to ~ 1m. . Managed. - Cat B despite diameters sub 150mm at 1.5agl. Likely due to pruning works.		N/A	N	Y	Y	N	20+	B2,3	549.44
H250*	Other, Damson (<i>Prunus domestica</i>), Other, Blackthorn (<i>Prunus spinosa</i>)	2	150	1	1	1	1	n/a	n/a	Good - Fair	Y-SM	Good - Fair			N/A	N	Y	N	10+	C2	48.9	
H251*	Common Oak (<i>Quercus robur</i>), Damson (<i>Prunus domestica</i>), Ash (<i>Fraxinus excelsior</i>), Blackthorn (<i>Prunus spinosa</i>)	3	150	1	1	1	1	n/a	n/a	Good - Fair	Y-SM	Good - Fair	Guelder rose. - Gappy hedgerow, managed. - Oak with powdery mildew.		N/A	N	Y	Y	Y	10+	C1,2	271.52
H252*	Damson (<i>Prunus domestica</i>), Hawthorn (<i>Crataegus monogyna</i>), Common Alder (<i>Alnus glutinosa</i>), Blackthorn (<i>Prunus spinosa</i>)	2	150	1	1	1	1	n/a	n/a	Good - Fair	Y-SM	Good - Fair			N/A	N	Y	Y	Y	10+	C1,2	972.68

Tree ID	Species	Estimated Height (m)	Stem Diameter (mm)	Canopy Spread (N)	Canopy Spread (S)	Canopy Spread (E)	Canopy Spread (W)	First Significant Branch (m)	Canopy Clearance (m)	Physiological Condition	Life Stage	Structural Condition	Condition Comments	Preliminary Management Comments	Individual Tree Impacts	Group Contains Not Affected	Group Contains Potentially Affected	Group Contains Affected Managed	Group Contains Removed	Estimated Remaining Contribution (years)	BS5837 Quality Category	Root Protection Area (m²)
H253*	English Elm (<i>Ulmus procera</i>), Hawthorn (<i>Crataegus monogyna</i>), Blackthorn (<i>Prunus spinosa</i>), Field Maple (<i>Acer campestre</i>)	2	150	1	1	1	1	n/a	n/a	Good - Fair	Y-SM	Good - Fair			N/A	Y	N	Y	Y	10+	C1,2	1327.69
W254*	Ash (<i>Fraxinus excelsior</i>), Common Oak (<i>Quercus robur</i>), Blackthorn (<i>Prunus spinosa</i>), Other	15	400	3	3	3	3	n/a	n/a	Good - Fair	Y-EM	Good - Fair	Plantation.		N/A	Y	N	N	N	20+	B1,2	702.45
H256*	Other, Hawthorn (<i>Crataegus monogyna</i>), Blackthorn (<i>Prunus spinosa</i>), Other	3	100	1	1	1	1	n/a	n/a	Good - Fair	Y-SM	Good - Fair	No access, viewed from highway. Managed hedge.		N/A	Y	N	N	N	10+	C2	264.8
H257*	Sycamore (<i>Acer pseudoplatanus</i>), Hawthorn (<i>Crataegus monogyna</i>), Blackthorn (<i>Prunus spinosa</i>), Hazel (<i>Corylus avellana</i>)	3	130	2	2	2	2	n/a	n/a	Good - Fair	Y-SM	Good - Fair	Managed hedge. - dogwood.		N/A	Y	N	N	N	10+	C2	968.98
H258*	Sycamore (<i>Acer pseudoplatanus</i>), Hawthorn (<i>Crataegus monogyna</i>), Blackthorn (<i>Prunus spinosa</i>), Goat Willow (<i>Salix caprea</i>)	2	130	1	1	1	1	n/a	n/a	Good - Fair	Y-SM	Good - Fair	Gappy, managed hedge.		N/A	Y	N	N	N	10+	C2	387.2
H259*	Other, Other, Blackthorn (<i>Prunus spinosa</i>), Other	2	130	1	1	1	1	n/a	n/a	Good - Fair	Y-SM	Good - Fair	Managed hedge.		N/A	Y	N	N	N	10+	C2	72.49
G260*	Other, Hawthorn (<i>Crataegus monogyna</i>), Blackthorn (<i>Prunus spinosa</i>), Common Oak (<i>Quercus robur</i>)	2	130	1	1	1	1	n/a	n/a	Good - Fair	Y-SM	Good - Fair	Managed hedge.		N/A	Y	N	N	N	10+	C2	492.77
W261*	Elder (<i>Sambucus nigra</i>), Scots Pine (<i>Pinus sylvestris</i>), Crack Willow (<i>Salix fragilis</i>), Lawson Cypress (<i>Chamaecyparis lawsoniana</i>)	10	500	3	3	3	3	n/a	n/a	Good - Dead	Y-SM	Good - Dead	Small plantation woodland, dead trees at farm edge. - Norway maple 'Crimson King', silver birch, ash, horse chestnut, sycamore, wild cherry/ - Predominantly circa 350. One large ash circa 500mm diameter with multiple previous structural failures. - hawthorn, white poplar		N/A	Y	N	N	N	20+	B2	2957.65
G262*	Blackthorn (<i>Prunus spinosa</i>), Hawthorn (<i>Crataegus monogyna</i>), Ash (<i>Fraxinus excelsior</i>), Other	4	150	2	2	2	2	n/a	n/a	Good - Fair	Y-SM	Good - Fair	Scrub boundary. Limited value beyond inherent contribution.		N/A	Y	N	Y	N	10+	C1,2	1143.86
G263*	Blackthorn (<i>Prunus spinosa</i>), Hawthorn (<i>Crataegus monogyna</i>), Other, Other	6	150	3	3	3	3	n/a	n/a	Good - Fair	Y-SM	Good - Fair	Scrub boundary, understory to established oaks. Limited value beyond inherent contribution.		N/A	Y	N	N	N	10+	C1,2	1781.55
G264*	Common Oak (<i>Quercus robur</i>), Other, Other, Other	15	650	8	8	8	8	n/a	n/a	Good - Fair	EM-M	Good - Fair	Overstory to scrub, no access, viewed from agricultural land north. High landscape value. Major deadwood throughout.		N/A	Y	N	N	N	40+	A2	2692.86
G265*	Common Oak (<i>Quercus robur</i>), Hawthorn (<i>Crataegus monogyna</i>), Other, Other	10	350	4	4	4	4	n/a	n/a	Good - Fair	Y-M	Good - Fair	Matured scrub formed of semi mature oak and mature hawthorn.		N/A	Y	N	N	N	20+	B2	358.17
G266*	Common Oak (<i>Quercus robur</i>), Other, Other, Other	10	500	7	7	7	7	n/a	n/a	Good - Fair	EM-M	Good - Fair	High landscape value, good future potential.		N/A	Y	N	N	N	40+	A2	1042.33
G267*	Blackthorn (<i>Prunus spinosa</i>), Other, Other, Other	4	100	3	3	3	3	n/a	n/a	Good - Fair	Y-SM	Good - Fair	Scrub, limited value beyond inherent contribution.		N/A	Y	N	N	N	10+	C1,2	557.56
G268*	Common Oak (<i>Quercus robur</i>), Hawthorn (<i>Crataegus monogyna</i>), Other, Other	4	150	3	3	3	3	n/a	n/a	Good - Fair	Y-SM	Good - Fair	Scrub, limited value beyond inherent contribution. - Under electrical wiring.		N/A	Y	N	N	N	10+	C1,2	187.47
G269*	Common Oak (<i>Quercus robur</i>), Hawthorn (<i>Crataegus monogyna</i>), Other, Other	4	100	10	10	10	10	n/a	n/a	Good - Fair	EM-M	Good - Fair	High landscape value, potentially high conservation value - major deadwood and cavities. - No access to bases. Viewed from agricultural land north.		N/A	Y	N	N	N	40+	A2	894.54
G270*	Common Oak (<i>Quercus robur</i>), Hawthorn (<i>Crataegus monogyna</i>), European Larch (<i>Larix decidua</i>), Scots Pine (<i>Pinus sylvestris</i>)	15	500	5	5	5	5	n/a	n/a	Good - Dead	SM-EM	Good - Dead	High landscape value. - No access to bases. Viewed from agricultural land north. - Sycamore, apple sp., wild cherry, ash, English elm, - Likely acting as shelterbelt for agricultural land. - Few dead march at north-eastern boundary.		N/A	Y	Y	Y	N	40+	A2	8628.53
G271*	Blackthorn (<i>Prunus spinosa</i>), Hawthorn (<i>Crataegus monogyna</i>), Elder (<i>Sambucus nigra</i>), Hazel (<i>Corylus avellana</i>)	5	150	3	3	3	3	n/a	n/a	Good - Fair	SM-EM	Good - Fair			N/A	Y	Y	Y	N	20+	B2	1088.59
H272*	Blackthorn (<i>Prunus spinosa</i>), Hawthorn (<i>Crataegus monogyna</i>), Other, Other	2	150	2	2	2	2	n/a	n/a	Good - Fair	Y-SM	Good - Fair	Managed hedge.		N/A	Y	Y	Y	Y	10+	C2	2028.33
G273*	Apple (<i>Malus sp.</i>), Hawthorn (<i>Crataegus monogyna</i>), Sycamore (<i>Acer pseudoplatanus</i>), Elder (<i>Sambucus nigra</i>)	6	150	3	3	3	3	n/a	n/a	Good - Fair	Y-SM	Good - Fair	Likely previously planted as hedgerow, now boundary scrub group. - Limited value beyond inherent contribution. - Two semi mature dead trees, circa 5m in height, low risk.		N/A	Y	N	N	N	10+	C1,2	519.66
G274*	Fir (<i>Abies sp.</i>), Spruce (<i>Picea sp.</i>), Other, Other	12	150	3	3	3	3	n/a	n/a	Good - Fair	Y-SM	Good - Fair	No access, viewed from farm fields west.		N/A	Y	N	N	N	10+	C1,2	109.77

Tree ID	Species	Estimated Height (m)	Stem Diameter (mm)	Canopy Spread (N)	Canopy Spread (S)	Canopy Spread (E)	Canopy Spread (W)	First Significant Branch (m)	Canopy Clearance (m)	Physiological Condition	Life Stage	Structural Condition	Condition Comments	Preliminary Management Comments	Individual Tree Impacts	Group Contains Not Affected	Group Contains Potentially Affected	Group Contains Affected Managed	Group Contains Removed	Estimated Remaining Contribution (years)	BS5837 Quality Category	Root Protection Area (m²)
G275*	Scots Pine (<i>Pinus sylvestris</i>), Elder (<i>Sambucus nigra</i>), Other, Other	4	200	3	3	3	3	n/a	n/a	Good - Fair	Y-SM	Good - Poor	No access, viewed from farm fields west. - Scrub, predominantly elder, Scots pine with poor form.		N/A	Y	N	N	N	10+	C1.2	94.56
G276*	Hawthorn (<i>Crataegus monogyna</i>), Elder (<i>Sambucus nigra</i>), Other, Other	4	150	3	3	3	3	n/a	n/a	Good - Fair	Y-SM	Good - Fair	No access, viewed from farm fields west. - Scrub boundary to garden east.		N/A	Y	N	N	N	10+	C2	75.02
G277*	Beech (<i>Fagus sylvatica</i>), Swedish Whitebeam (<i>Sorbus intermedia</i>), Sycamore (<i>Acer pseudoplatanus</i>), Common Oak (<i>Quercus robur</i>)	16	1000	8	8	8	8	n/a	n/a	Good - Fair	SM-M	Good - Fair	No access, viewed from farm fields west. - High value mature ornamental planting, high landscape and arboricultural value.		N/A	Y	N	N	N	40+	A1.2	1166.57
H278*	Hawthorn (<i>Crataegus monogyna</i>), Apple (<i>Malus sp.</i>), Damson (<i>Prunus domestica</i>), Elder (<i>Sambucus nigra</i>)	3	10	1	1	1	1	n/a	n/a	Good - Fair	Y-SM	Good - Fair	Managed hedgerow.		N/A	Y	N	N	N	10+	C2	202.45
G279*	Lombardy Poplar (<i>Populus nigra 'Italica'</i>), Deodar (<i>Cedrus deodara</i>), Norway Maple (<i>Acer platanoides</i>), Other	18	650	5	5	5	5	n/a	n/a	Good - Fair	SM-M	Good - Fair	No access, viewed from fields west. Minor volume of major deadwood in crowns. - Species with limited useful life expectancy in maturity due to poor durability of wood substrate.		N/A	Y	N	N	N	20+	B1.2	446.95
H280*	Apple (<i>Malus sp.</i>), Aspen (<i>Populus tremula</i>), Damson (<i>Prunus domestica</i>), Elder (<i>Sambucus nigra</i>)	2	75	1	1	1	1	n/a	n/a	Good - Fair	SM-M	Good - Fair	No access due to highway, managed hedge.		N/A	Y	N	N	N	10+	C2	17.72
G281*	White Willow (<i>Salix alba</i>), Crack Willow (<i>Salix fragilis</i>), Other, Other	4	150	3	3	3	3	n/a	n/a	Good - Fair	Y-SM	Good - Fair	No access due to riverbank. - Likely self sown, typical of riparian environments.		N/A	N	N	Y	N	10+	C2	118.38
G282*	White Willow (<i>Salix alba</i>), Crack Willow (<i>Salix fragilis</i>), Other, Other	4	150	4	4	4	4	n/a	n/a	Good - Fair	Y-SM	Good - Fair	No access due to riverbank. - Likely self sown, typical of riparian environments.		N/A	N	Y	N	N	10+	C2	28.88
G283*	White Willow (<i>Salix alba</i>), Crack Willow (<i>Salix fragilis</i>), Other, Other	4	150	3	3	3	3	n/a	n/a	Good - Fair	Y-SM	Good - Fair	No access due to riverbank. - Likely self sown, typical of riparian environments.		N/A	Y	N	N	N	10+	C2	15.25
G284*	White Willow (<i>Salix alba</i>), Crack Willow (<i>Salix fragilis</i>), Other, Other	3	150	2	2	2	2	n/a	n/a	Good - Fair	Y-SM	Good - Fair	No access due to riverbank. - Likely self sown, typical of riparian environments. - Very thin leaves, likely hybrid.		N/A	Y	N	N	N	10+	C2	12.49
G285*	White Willow (<i>Salix alba</i>), Crack Willow (<i>Salix fragilis</i>), Other, Other	4	150	4	4	4	4	n/a	n/a	Good - Fair	Y-SM	Good - Fair	No access due to riverbank. - Likely self sown, typical of riparian environments. - Very thin leaves, likely hybrid.		N/A	Y	N	N	N	10+	C2	27.66
G286*	White Willow (<i>Salix alba</i>), Crack Willow (<i>Salix fragilis</i>), Other, Other	4	150	3	3	3	3	n/a	n/a	Good - Fair	Y-SM	Good - Fair	No access due to riverbank. - Likely self sown, typical of riparian environments. - Very thin leaves, likely hybrid.		N/A	N	N	Y	N	10+	C2	40.02
G287*	White Willow (<i>Salix alba</i>), Crack Willow (<i>Salix fragilis</i>), Other, Other	3	150	2	2	2	2	n/a	n/a	Good - Fair	Y-SM	Good - Fair	No access due to riverbank. - Likely self sown, typical of riparian environments. - Very thin leaves, likely hybrid.		N/A	Y	N	N	N	10+	C2	18
G288*	Ash (<i>Fraxinus excelsior</i>), Other, Other, Other	10	300	4	4	4	4	n/a	n/a	Good	SM	Good - Fair	Multiple stems arising from hedgerow, forming one complete crown. - Good landscape value.		N/A	N	N	N	Y	20+	B2	76.07
G289*	Ash (<i>Fraxinus excelsior</i>), Crack Willow (<i>Salix fragilis</i>), Common Oak (<i>Quercus robur</i>), Hawthorn (<i>Crataegus monogyna</i>)	15	500	5	5	5	5	n/a	n/a	Good - Dead	Y-M	Good - Dead	Elder, white willow,, Malus sp. - No access due to dense scrub, livestock and fencing. - Mature scrub boundary to agricultural land, typical of riparian environments. - Standing dead trees within group. Inherent value i.e. forage and habitat. Good landscape contribution.		N/A	Y	Y	Y	Y	20+	B1.2	30954.38
H290*	Blackthorn (<i>Prunus spinosa</i>), Elder (<i>Sambucus nigra</i>), Other, Other	1.5	75	1	1	1	1	n/a	n/a	Good	Y-SM	Good	Managed hedgerow.		N/A	Y	N	N	N	10+	C2	105.68
G291*	Blackthorn (<i>Prunus spinosa</i>), Elder (<i>Sambucus nigra</i>), Hawthorn (<i>Crataegus monogyna</i>), Crab Apple (<i>Malus sylvestris</i>)	5	180	3	3	3	3	n/a	n/a	Good - Fair	Y-SM	Good - Fair	Ash. - Scrub group at agricultural land boundary, limited value beyond inherent contribution. - Ash with symptoms of ash dieback.		N/A	Y	Y	N	N	10+	C2	2494.74
G292*	Blackthorn (<i>Prunus spinosa</i>), Elder (<i>Sambucus nigra</i>), Hawthorn (<i>Crataegus monogyna</i>), Field Maple (<i>Acer campestre</i>)	7	320	4	4	4	4	n/a	n/a	Good - Fair	Y-M	Good - Fair			N/A	Y	Y	N	N	20+	B2	598.51
G293*	Blackthorn (<i>Prunus spinosa</i>), Elder (<i>Sambucus nigra</i>), Hawthorn (<i>Crataegus monogyna</i>), Hazel (<i>Corylus avellana</i>)	7	200	3	3	3	3	n/a	n/a	Good - Fair	Y-EM	Good - Fair	Ash, elder, crack willow, field maple. - Scrub group at agricultural land boundary. Of generally small stature and young age and thereby likely easily replaceable.		N/A	Y	N	N	N	10+	C1.2	372.25
G294*	Blackthorn (<i>Prunus spinosa</i>), Elder (<i>Sambucus nigra</i>), Hawthorn (<i>Crataegus monogyna</i>), Hazel (<i>Corylus avellana</i>)	7	200	3	3	3	3	n/a	n/a	Good - Poor	Y-EM	Good - Poor	Ash, elder, crack willow - Scrub group at agricultural land boundary. Of generally small stature and young age and thereby likely easily replaceable. - Crack willow with crown dieback, low risk, small stature within scrub.		N/A	Y	Y	Y	Y	10+	C1.2	774.25
G295*	Crack Willow (<i>Salix fragilis</i>), Other, Other, Other	16	500	6	6	6	6	n/a	n/a	Good - Poor	EM	Good - Poor	No access, viewed from agricultural land north. Multiple willows with significant dieback, major deadwood. - Unknown target, assumed low occupancy.	Fell dead/dying trees, if land use changes.	N/A	N	N	Y	Y	10+	C1.2	151.32

Tree ID	Species	Estimated Height (m)	Stem Diameter (mm)	Canopy Spread (N)	Canopy Spread (S)	Canopy Spread (E)	Canopy Spread (W)	First Significant Branch (m)	Canopy Clearance (m)	Physiological Condition	Life Stage	Structural Condition	Condition Comments	Preliminary Management Comments	Individual Tree Impacts	Group Contains Not Affected	Group Contains Potentially Affected	Group Contains Affected Managed	Group Contains Removed	Estimated Remaining Contribution (years)	BS5837 Quality Category	Root Protection Area (m²)
H296*	Hawthorn (<i>Crataegus monogyna</i>), Elder (<i>Sambucus nigra</i>), Other, Other	2	75	1	1	1	1	n/a	n/a	Good	Y-SM	Good	Managed hedgerow.		N/A	N	N	N	Y	10+	C2	40.61
G297*	Hawthorn (<i>Crataegus monogyna</i>), Elder (<i>Sambucus nigra</i>), Sycamore (<i>Acer pseudoplatanus</i>), Other	2	75	1	1	1	1	n/a	n/a	Good	Y-SM	Good	Managed hedgerow.		N/A	Y	N	Y	N	10+	C2	46
G298*	Hybrid black poplar (<i>Populus x canadensis</i>), Other, Other, Other	20	1000	12	12	12	12	n/a	n/a	Good	EM-M	Fair	Avenue of hybrid black poplar. Previously reduced back from railway west. Significant pruning wounds, some pruning internodal with regrowth from wounding points. Varying levels of woundwood. - Form typical of species, overextension of limbs, high aspect ratios, stems typically with leans east. - Major deadwood throughout. - Species with limited safe and useful life expectancy at maturity.		N/A	Y	N	N	N	20+	B2	1643.85
W299*	Common Oak (<i>Quercus robur</i>), Goat Willow (<i>Salix caprea</i>), Silver Birch (<i>Betula pendula</i>), Ash (<i>Fraxinus excelsior</i>)	15	600	8	8	8	8	n/a	n/a	Good - Dead	Y-EM	Good - Dead	Hawthorn, elder, beech, crack willow, blackthorn. - Woodland within depression between railway and agricultural land. Wet underfoot. Internally dominated by multistep goat willow. - Woodland edge east dominated by oak, likely due to historic arable field boundary. - Poor horizontal and vertical structure. - Standing and lying deadwood throughout.		N/A	Y	Y	Y	Y	20+	B1.2	20885.48
W300*	Common Oak (<i>Quercus robur</i>), Goat Willow (<i>Salix caprea</i>), Hawthorn (<i>Crataegus monogyna</i>), Rowan (<i>Sorbus aucuparia</i>)	20	600	7	7	7	7	n/a	n/a	Good - Dead	Y-EM	Good - Dead	Elder, beech, crack willow, Lombardy poplar, malus sp. blackthorn. - No access north beyond pond due to density of field layer and working proximity to water. - Woodland predominantly established in depression between railway and agricultural land. Likely features as overflow to pond. Dominated by goat willow. - Woodland viewed from southwestern edge only. Multiple willow failures throughout, standing and lying deadwood.		N/A	Y	N	Y	N	20+	B2	15209.76
H301*	Other, Other, Hawthorn (<i>Crataegus monogyna</i>), Elder (<i>Sambucus nigra</i>)	2.5	150	2	2	2	2	n/a	n/a	Good - Fair	Y-EM	Good - Fair	Managed farm hedgerow.		N/A	N	N	Y	N	10+	C1.2	239.51
G302*	Leyland Cypress (<i>X Cupressocyparis leylandii</i>), Apple (<i>Malus sp.</i>), Other, Other	15	500	4	4	4	4	n/a	n/a	Good - Fair	SM-M	Good - Fair	Third party tree group, established immediately behind wall.		N/A	Y	Y	N	N	20+	B2	174.52
T303*	Small-leaved Lime (<i>Tilia cordata</i>)	14	690	5	5	5	5	4.0/SE	2.5	Poor	M	Good	Tree has failed to come into full leaf. Poor leaf density in the trees crown. Previously been heavily pruned with some regrowth at pruning points.	Reinspect (< 12 months)	Not Affected	N/A	N/A	N/A	N/A	20+	B2	215.3
T304*	Ash (<i>Fraxinus excelsior</i>)	14	500	7	7	7	4	2.5/S	1.5	Good	M	Good	A large tree located within the hedgerow. No access to base due to hedge. Minor dead wood within the trees crown. Dead fungal bracket on lower southern limb at 4m, likely Inonotus. .	Remove or reduce lower southern limb to address risk of failure.	Not Affected	N/A	N/A	N/A	N/A	20+	B2	113.05
H305*	Hawthorn (<i>Crataegus monogyna</i>)	2	150	1.5	1.5	1.5	1.5	n/a	n/a	Good	SM	Good	A well maintained field boundary hedge.		N/A	Y	N	N	N	10+	C2	48.26
H306*	Damson (<i>Prunus domestica</i>), Ash (<i>Fraxinus excelsior</i>), Goat Willow (<i>Salix caprea</i>), Field Maple (<i>Acer campestre</i>)	4	150	2	2	2	2	n/a	n/a	Good	SM	Good	A well maintained boundary hedge with one minor tree within. Dense ivy and brambles throughout. - Elder		N/A	Y	N	N	N	10+	C2	226.3
T307*	Cherry Plum (<i>Prunus cerasifera</i>)	6	150,120,120,120	2.5	2.5	2.5	2.5	1.0/N	n/a	Good	SM	Poor	A landscape planted tree. Multi-stemmed from base. Good form and future potential. No access to base.		Not Affected	N/A	N/A	N/A	N/A	10+	C2	29.71
T308*	Crab Apple (<i>Malus sylvestris</i>)	6	150,120	2.5	2.5	2.5	2.5	1.0/N	2	Good	SM	Good	A minor garden landscape planted tree. No access to base, no major visible defects.		Not Affected	N/A	N/A	N/A	N/A	10+	C2	16.69
T309*	Wild Cherry (<i>Prunus avium</i>)	6	150	2	2	2	2	1.0/N	2	Good	SM	Good	A minor easily replaced garden tree. Good form and future potential. No access to base.		Not Affected	N/A	N/A	N/A	N/A	10+	C2	10.17
G310*	Silver Birch (<i>Betula pendula</i>), Ash (<i>Fraxinus excelsior</i>), Blackthorn (<i>Prunus spinosa</i>)	8	240	2.5	2.5	2.5	2.5	n/a	n/a	Good	Y-SM	Good	A minor group of mainly birch trees. Formally planted landscape trees. Ivy growth on multiple stems. Dense bramble undergrowth restricting access to bases.		N/A	Y	N	N	N	10+	C2	162.08
T311*	Scots Pine (<i>Pinus sylvestris</i>)	12	350	5	5	5	5	4.0/NW	3.5	Good	SM	Good	A landscape planted tree previously topped at around 10-12m. No access to base.		Not Affected	N/A	N/A	N/A	N/A	20+	B2	55.4
T312*	Black Walnut (<i>Juglans nigra</i>)	6	150	2.5	2.5	2.5	2.5	1.5/NW	1	Good	SM	Good	A minor landscape planted tree. Some previous pruning on the lower stems, wounds fully occluded. No access to base.		Not Affected	N/A	N/A	N/A	N/A	10+	C2	10.17
T313*	Black Walnut (<i>Juglans nigra</i>)	8	220	3	3	3	3	2.0/NW	1.5	Good	SM	Good	A garden tree with good form. Previous pruning on lower stem with wound occluding. Minor bark inclusion on fork at 2m. No access to base.		Not Affected	N/A	N/A	N/A	N/A	20+	B2	21.89
G314*	Elder (<i>Sambucus nigra</i>), Blackthorn (<i>Prunus spinosa</i>), Damson (<i>Prunus domestica</i>)	5	150	2.5	2.5	2.5	2.5	n/a	n/a	Fair	SM	Fair	A small group of minor trees with multiple stems covered in ivy growth. Easily replaced.		N/A	Y	N	N	N	10+	C2	91.02
T315*	Ash (<i>Fraxinus excelsior</i>)	8	200	4.5	4.5	4.5	4.5	2.5/S	3	Fair	SM	Fair	Poor leaf density in the crown. Hung up snapped lower limb. Minor dead wood in lower crown. No access to base due to dense bramble growth. Tree previously cut at 1m possibly as part of the hedgerow, resulting in odd formation of lower stem.		Not Affected	N/A	N/A	N/A	N/A	10+	C2	18.09
H316*	Common Oak (<i>Quercus robur</i>), Blackthorn (<i>Prunus spinosa</i>)	3	150	2	2	2	2	n/a	n/a	Good	SM	Good	A formally planted field boundary hedge with dense brambles throughout.		N/A	Y	N	N	N	10+	C2	112.37
G317*	Hawthorn (<i>Crataegus monogyna</i>), Ash (<i>Fraxinus excelsior</i>), Goat Willow (<i>Salix caprea</i>)	5	150	2	2	2	2	n/a	n/a	Good	SM	Good	A section of field boundary hedge with the occasional tree.		N/A	Y	Y	Y	N	10+	C2	1984.23

Tree ID	Species	Estimated Height (m)	Stem Diameter (mm)	Canopy Spread (N)	Canopy Spread (S)	Canopy Spread (E)	Canopy Spread (W)	First Significant Branch (m)	Canopy Clearance (m)	Physiological Condition	Life Stage	Structural Condition	Condition Comments	Preliminary Management Comments	Individual Tree Impacts	Group Contains Not Affected	Group Contains Potentially Affected	Group Contains Affected Managed	Group Contains Removed	Estimated Remaining Contribution (years)	BS5837 Quality Category	Root Protection Area (m²)
G318*	Ash (<i>Fraxinus excelsior</i>), Hawthorn (<i>Crataegus monogyna</i>), Sycamore (<i>Acer pseudoplatanus</i>), Scots Pine (<i>Pinus sylvestris</i>)	10	250	4	4	4	4	n/a	n/a	Good	SM	Good	A formally planted line of landscape trees. Providing good screening value for chicken farm. Regularly pruned back from arable farmland to provide clearance.		N/A	Y	N	N	N	20+	B2	1176.69
G319*	Sycamore (<i>Acer pseudoplatanus</i>), Ash (<i>Fraxinus excelsior</i>), Field Maple (<i>Acer campestre</i>), Hawthorn (<i>Crataegus monogyna</i>)	8	220	2.5	2.5	2.5	2.5	n/a	n/a	Good	SM	Fair	A group of landscape planted trees providing screening value for chicken farm. Regularly pruned back from farm parking / storage space.		N/A	Y	N	N	N	20+	B2	1014.7
T320*	Common Oak (<i>Quercus robur</i>)	13	840	7	10	7	6	3.5/W	1.5	Good	M	Fair	Planted on the side of a water filled ditch. Some large sections of dead wood within the crown typical of species. Large previous snap out at branch union. Minor cavity at base and some damage to buttress root.	Remove dead wood if land use changes	Affected Managed	N/A	N/A	N/A	N/A	40+	A1,2	319.08
T321*	Common Oak (<i>Quercus robur</i>)	12	1020	10	10	10	10	2.5/SW	2	Good	M	Good	Some dead wood within the crown typical of species. Good crown density and form. Some minor snap outs in lower crown.	Remove dead wood if land use changes.	Not Affected	N/A	N/A	N/A	N/A	40+	A1,2	470.48
W322*	Scots Pine (<i>Pinus sylvestris</i>), Common Oak (<i>Quercus robur</i>), Ash (<i>Fraxinus excelsior</i>), Hawthorn (<i>Crataegus monogyna</i>)	16	1000	10	10	10	10	n/a	n/a	Good	SM-M	Good	A section of ancient semi natural woodland. Undergrowth dominated by brambles and occasional hawthorn. Restricted access due to dense undergrowth. Dominant species is Scots pine. Understorey consists of occasional ash and hawthorn. - Multiple mature oaks along woodland edge. Good woodland structure and species diversity.		N/A	Y	N	N	N	40+	A1,2,3	7440.1
H323*	Hawthorn (<i>Crataegus monogyna</i>)	1	150	1	1	1	1	n/a	n/a	Fair	SM	Fair	A field boundary hedge which has recently been flailed back.		N/A	Y	Y	Y	N	10+	C2	81.54
H324*	Blackthorn (<i>Prunus spinosa</i>), Hawthorn (<i>Crataegus monogyna</i>)	2.5	150	2	2	2	2	n/a	n/a	Good	SM	Good	A well maintained field boundary hedge.		N/A	N	N	Y	N	10+	C2	142.85
T325*	Common Oak (<i>Quercus robur</i>)	7	280,220	5	2	5	5	0.5/W	3	Good	SM	Fair	Tree is located within the boundary hedge restricting access to base. Minor bark included union on secondary stem and at codominant union. Previous pruning on the roadside to provide clearance, vigorous regrowth at pruning points.		Affected Managed	N/A	N/A	N/A	N/A	10+	C2	57.34
T326	Ash (<i>Fraxinus excelsior</i>)	5	280	3.5	2	2	2	1.5/NE	2	Fair	SM	Fair	Tree located within hedgerow restricting access to base. Previously topped at 5m with vigorous regrowth at topping points. Minor symptoms of dieback present on new regrowth.		Affected Managed	N/A	N/A	N/A	N/A	10+	C1,2	35.45
H327*	Blackthorn (<i>Prunus spinosa</i>), Hawthorn (<i>Crataegus monogyna</i>), Common Oak (<i>Quercus robur</i>), Goat Willow (<i>Salix caprea</i>)	2.5	150	2.5	2.5	2.5	2.5	n/a	n/a	Good	SM	Good	A well maintained field boundary hedge with a mix of species. Rose and bramble present throughout.		N/A	N	N	Y	Y	10+	C2	501.21
T328*	Common Oak (<i>Quercus robur</i>)	8	220	4	2	4	4	2.3/W	2	Good	SM	Good	Tree located within hedgerow restricting access to base. Pruning evident on south west side to provide clearance to the road way.		Removed	N/A	N/A	N/A	N/A	20+	B2	21.89
T329*	Common Oak (<i>Quercus robur</i>)	8	250	2	4	4	4	1.0/N	1	Good	SM	Good	Some sections of dead wood in crown, typical of species. Located within boundary hedge restricting access to base. Large sections of dead wood in upper crown. Previous roadside pruning with vigorous regrowth at pruning points.		Not Affected	N/A	N/A	N/A	N/A	20+	B2	28.26
T330*	Common Oak (<i>Quercus robur</i>)	8	250	3	5	5	5	1.0/N	1	Good	SM	Good	Some sections of dead wood in crown, typical of species. Located within boundary hedge restricting access to base. Good form and good future potential.		Not Affected	N/A	N/A	N/A	N/A	20+	B2	28.26
T331*	Common Oak (<i>Quercus robur</i>)	8	750	6	6	6	6	2.0/S	1.5	Good	V	Good	Some sections of dead wood in crown, typical of species. Large sections of hollowing throughout the stem, potential habitat / conservation value. Previous pruning roadside on lower stem with regrowth at pruning points. Located in boundary hedge - Restricting access to base.		Not Affected	N/A	N/A	N/A	N/A	40+	A1,2,3	254.37
T332*	Common Oak (<i>Quercus robur</i>)	10	650	5	7	10	7	3.0/W	2.5	Good	EM	Good	Some sections of dead wood in crown, typical of species. Located within boundary hedge restricting access to base. Minor south eastern stem lean due to weight in western crown. Tree forks at 3m with a strong union.		Not Affected	N/A	N/A	N/A	N/A	40+	A2	191.06
T333*	Common Oak (<i>Quercus robur</i>)	8	540	4	7	7	7	3.0/S	3	Good	EM	Good	Some sections of dead wood in crown, typical of species. Located within boundary hedge restricting access to base. Previous snap out roadside, possible vehicle damage. Previous pruning on lower stem with vigorous regrowth. Ivy growth on stem.		Not Affected	N/A	N/A	N/A	N/A	40+	A2	131.86
T334*	Common Oak (<i>Quercus robur</i>)	7	300	5	5	5	5	3.0/S	3	Good	SM	Good	Some sections of dead wood in crown, typical of species. Good form and crown density. Located within boundary hedge restricting access to base. Previous snap out roadside, possible vehicle damage.		Not Affected	N/A	N/A	N/A	N/A	20+	B2	40.7
T335*	Common Oak (<i>Quercus robur</i>)	8	640	4	7	4	4	3.0/SW	4.5	Fair	EM	Good	Some large sections of dead wood within the crown. Large limb at top of crown with some small cavities, previous snap out losing approx. 25 percent of crown.		Not Affected	N/A	N/A	N/A	N/A	40+	A1,3	185.22
H336*	Hawthorn (<i>Crataegus monogyna</i>), Blackthorn (<i>Prunus spinosa</i>)	2.5	150	1.5	1.5	1.5	1.5	n/a	n/a	Good	SM	Good	A well maintained field boundary hedge.		N/A	Y	N	N	Y	10+	C2	1361.72
T337*	Common Oak (<i>Quercus robur</i>)	7	500	1	4	3	6	6.0/SE	2.5	Fair	SM	Fair	Surface roots exposed due to possible gradient change. Minor sections of dead wood. Previous pruning on stem with vigorous regrowth. Large wound on stem with wound wood present.		Not Affected	N/A	N/A	N/A	N/A	20+	B2	113.05

Tree ID	Species	Estimated Height (m)	Stem Diameter (mm)	Canopy Spread (N)	Canopy Spread (S)	Canopy Spread (E)	Canopy Spread (W)	First Significant Branch (m)	Canopy Clearance (m)	Physiological Condition	Life Stage	Structural Condition	Condition Comments	Preliminary Management Comments	Individual Tree Impacts	Group Contains Not Affected	Group Contains Potentially Affected	Group Contains Affected Managed	Group Contains Removed	Estimated Remaining Contribution (years)	BS5837 Quality Category	Root Protection Area (m ²)
T338*	Common Oak (<i>Quercus robur</i>)	10	1200	7	7	7	7	2.5/S	0.5	Good	M	Good	Some sections of dead wood in crown, typical of species. Large lower limb removed on southern side to provide clearance for farming field. Some minor snap outs with vigorous regrowth. Minor wound at the base. Barbed wire evident within stem.		Not Affected	N/A	N/A	N/A	N/A	40+	A1	651.18
T339*	Ash (<i>Fraxinus excelsior</i>)	6	150,120	3	3	3	3	1.0/N	1.5	Fair	SM	Fair	Codominant with large basal structure likely previously coppiced. Large hollow and decay at base. Minor dead wood within the crown.		Not Affected	N/A	N/A	N/A	N/A	10+	C2	16.69
T340*	Common Oak (<i>Quercus robur</i>)	5	760	5	5	5	5	1.0/N	0.25	Good	EM	Fair	Some sections of deadwood typical of species. Likely previously topped at around 4m causing tree to present a squat form.		Not Affected	N/A	N/A	N/A	N/A	20+	B2	261.2
T341*	Common Oak (<i>Quercus robur</i>)	9	770	7	7	7	7	3.0/SE	5	Good	EM	Good	Some sections of deadwood typical of species. Previous pruning evident on lower stem leaving decaying branch stubs. Wound at the base with minor decay and wound wood, nearly occluded. Previous pruning over framed field with minor regrowth.		Not Affected	N/A	N/A	N/A	N/A	40+	A2	268.11
T342*	Common Oak (<i>Quercus robur</i>)	12	1160	8	8	8	8	4.5/SW	4	Good	M	Good	Some sections of deadwood typical of species. Large limb previously removed over access road to provide clearance.		Not Affected	N/A	N/A	N/A	N/A	40+	A1,2	608.49
T343*	Common Oak (<i>Quercus robur</i>)	10	970	1	6	7	8	3.5/E	1.5	Fair	V	Poor	Large wound on the trees stem with major decay throughout. Large limb removed over access road to provide clearance. Large section of dead wood in the upper crown. Sounding hammer test revealed tree is largely hollow. Potential habitat and conservation - Value. Family of owls living in tree according to land owner. Large cavity present at top of stem. Multiple large previous snap outs. Possible veteran tree.		Not Affected	N/A	N/A	N/A	N/A	40+	A1,2,3	425.48
T344*	Common Oak (<i>Quercus robur</i>)	12	1180	7	7	7	7	3.0/W	1	Good	V	Good	Large lower limb removed leaving large wound with minor decay present. Some sections of dead wood within the trees crown typical of species. Exposed surface root with old degraded bracket fruiting body present. Multiple small branches previously pruned with vigorous - Regrowth.		Not Affected	N/A	N/A	N/A	N/A	40+	A1,2,3	629.65
G345*	Ash (<i>Fraxinus excelsior</i>), Common Oak (<i>Quercus robur</i>), Field Maple (<i>Acer campestre</i>)	12	650	6	6	6	6	n/a	n/a	Good	SM-EM	Good	No access to trees due to chicken farm. Formally planted line of trees providing screening value for farm. No major visible defects.		N/A	Y	N	N	N	20+	B2	490.07
T346*	Common Oak (<i>Quercus robur</i>)	10	940	7	7	7	7	2.0/NW	0.5	Good	M	Good	Elder scrub growing at base of tree. Minor dead wood in crown typical of species. Tree presents a good form.		Potentially Affected	N/A	N/A	N/A	N/A	40+	A2	399.57
T347*	Norway Maple (<i>Acer platanoides</i>)	6	210	3	3	3	3	2.0/N	0.5	Good	SM	Good	A minor easily replaced specimen. Tree presents good form and has good future potential. Minor dead wood in lower crown due to shaded conditions.		Potentially Affected	N/A	N/A	N/A	N/A	10+	C2	19.94
T348*	Wild Cherry (<i>Prunus avium</i>)	7	150,130	2.5	2.5	2.5	2.5	2.0/N	1	Good	SM	Good	A minor easily replaced specimen. Tree presents good form and has good future potential. Bark included codominant union present.		Potentially Affected	N/A	N/A	N/A	N/A	10+	C2	17.82
T349*	Norway Maple (<i>Acer platanoides</i>)	5	150	3	3	3	3	1.0/NW	0.5	Good	SM	Good	A minor easily replaced specimen. Tree presents good form and has good future potential.		Potentially Affected	N/A	N/A	N/A	N/A	10+	C2	10.17
T350*	Common Oak (<i>Quercus robur</i>)	9	380	5	5	5	5	1.0/S	0.5	Good	SM	Good	Tree presents a squat form with multiple included unions at 2m where tree forks. Deadwood in lower crown due to shaded conditions. Good future potential.		Potentially Affected	N/A	N/A	N/A	N/A	20+	B2	65.3
G351*	Willow (<i>Salix</i> sp.)	6	150	3	3	3	3	n/a	n/a	Good	Y-SM	Good	Multiple self sown young willows. Minor specimens that are easily replaced.		N/A	N	Y	Y	N	10+	C2	412.48
G352*	Hawthorn (<i>Crataegus monogyna</i>), Elder (<i>Sambucus nigra</i>), Other, Goat Willow (<i>Salix caprea</i>)	5	180	2.5	2.5	2.5	2.5	n/a	n/a	Good	SM	Good	Gorse. A dense group of minor trees with dense brambles throughout. No access or view of bases. Some dead gorse within group.		N/A	N	Y	Y	Y	10+	C2	591.35
H353*	Hawthorn (<i>Crataegus monogyna</i>)	1.5	160	0.5	0.5	0.5	0.5	n/a	n/a	Good	SM	Good	A well maintained boundary hedge regularly flailed back to 1m.		N/A	Y	Y	Y	N	10+	C2	2692.56
G354*	Hawthorn (<i>Crataegus monogyna</i>), Goat Willow (<i>Salix caprea</i>), Other, Elder (<i>Sambucus nigra</i>)	4	180	2	2	2	2	n/a	n/a	Fair	SM	Fair	Gorse. A line of minor trees growing behind adjacent hedge. No access to bases. No major visible defects.		N/A	Y	N	N	N	10+	C2	851.58
H355*	Hawthorn (<i>Crataegus monogyna</i>)	1.5	160	0.5	0.5	0.5	0.5	n/a	n/a	Good	SM	Good	A well maintained boundary hedge.		N/A	Y	N	Y	N	10+	C2	474.79
H356*	Elder (<i>Sambucus nigra</i>), Hazel (<i>Corylus avellana</i>), Hawthorn (<i>Crataegus monogyna</i>)	5	180	1.5	1.5	1.5	1.5	n/a	n/a	Good	SM	Good	A boundary hedge containing dense brambles in understory.		N/A	Y	Y	Y	N	10+	C2	2435.84
H357*	Blackthorn (<i>Prunus spinosa</i>), Hazel (<i>Corylus avellana</i>), Elder (<i>Sambucus nigra</i>), Hawthorn (<i>Crataegus monogyna</i>)	2	200	1	1	1	1	n/a	n/a	Good	Y-EM	Good	A well maintained field boundary hedge. Regularly flailed back. Mixed age, some sections more mature.		N/A	Y	Y	Y	N	10+	C2	1762.6
T358*	Common Oak (<i>Quercus robur</i>)	10	380	4	5	5	5	2.0/S	2	Good	EM	Good	No access to base. Growing within hedgerow. Minor southern stem lean. Holly growing at base into lower crown. Overall good form. No major visible defects.		Affected Managed	N/A	N/A	N/A	N/A	20+	B1,2	65.3
T359*	Holly (<i>Ilex aquifolium</i>)	7	220	3	3	3	3	2.0/N	3	Good	SM	Good	No access to base. Growing within hedgerow. Low spreading crown under dominant oak. Forms part of hedgerow. Oaks walking pushing through lower crown.		Affected Managed	N/A	N/A	N/A	N/A	10+	C1,2	21.89
H360*	Hawthorn (<i>Crataegus monogyna</i>), Elder (<i>Sambucus nigra</i>)	4	160	1	1	1	1	n/a	n/a	Fair	SM	Fair	Minor hedgerow. Dense ivy and brambles throughout.		N/A	Y	N	N	N	10+	C2	544.8
T361*	Apple (<i>Malus</i> sp.)	6	250	2.5	2.5	2.5	2.5	3.0/N	4	Fair	SM	Fair	No access to base. Dense ivy coverage. Section of deadwood facing east. No view of stem due to ivy. Growing within hedge.		Not Affected	N/A	N/A	N/A	N/A	10+	C2	28.26
T362*	Common Oak (<i>Quercus robur</i>)	4	150	1.5	1.5	1.5	1.5	1.0/SE	1.5	Good	Y	Good	No access to base. Minor tree growing within hedge. Good future potential. No major visible defects.		Not Affected	N/A	N/A	N/A	N/A	10+	C1	10.17

Tree ID	Species	Estimated Height (m)	Stem Diameter (mm)	Canopy Spread (N)	Canopy Spread (S)	Canopy Spread (E)	Canopy Spread (W)	First Significant Branch (m)	Canopy Clearance (m)	Physiological Condition	Life Stage	Structural Condition	Condition Comments	Preliminary Management Comments	Individual Tree Impacts	Group Contains Not Affected	Group Contains Potentially Affected	Group Contains Affected Managed	Group Contains Removed	Estimated Remaining Contribution (years)	BS5837 Quality Category	Root Protection Area (m²)
T363*	Ash (<i>Fraxinus excelsior</i>)	12	350,250,250	6	6	6	6	6.0/NW	5	Fair	SM	Fair	No access to base, surveyed from a distance. Tree is multistemmed from base. Swamped in ivy from base into crown. Poor leaf density and many bare branches. Deadwood in lower crown.		Not Affected	N/A	N/A	N/A	N/A	10+	C2	111.92
G364*	Hawthorn (<i>Crataegus monogyna</i>), Apple (<i>Malus sp.</i>), Goat Willow (<i>Salix caprea</i>)	7	300	3	3	3	3	n/a	n/a	Fair	Y-EM	Fair	No access to bases. Ivy clad throughout group. Minor deadwood throughout group. Dominant species hawthorn.	Complete removal of ivy. (When funds allow)	N/A	Y	N	Y	N	10+	C2	465.94
G365*	Other	1	150	0.5	0.5	0.5	0.5	n/a	n/a	Good	SM	Good	Rockspray cotoneaster. A well maintained hedge under the properties trees.		N/A	Y	N	N	N	10+	C2	89.15
T366*	Lawson Cypress (<i>Chamaecyparis lawsoniana</i>)	4	150	0.5	0.5	0.5	0.5	0.3/W	0.25	Good	Y	Good	No access to base. No view of base. Minor tree overshadowed by adjacent birch. No major visible defects. Good future potential.		Not Affected	N/A	N/A	N/A	N/A	10+	C1	10.17
T367*	Silver Birch (<i>Betula pendula</i>)	11	220,150	3.5	3.5	3.5	3.5	2.0/S	1	Good	SM	Good	No access to base. Twin stemmed, no view of stem union. Ivy growth up trees stems toward crown. Overall good form.		Not Affected	N/A	N/A	N/A	N/A	20+	B1,2	32.06
T368*	Lawson Cypress (<i>Chamaecyparis lawsoniana</i>)	8	200,150,80	2	2	2	2	0.3/N	0.5	Good	SM	Good	No access to base. Multistemmed from base, no view of stem unions. Tree in good health. Good future potential.		Not Affected	N/A	N/A	N/A	N/A	20+	B1,2	31.16
T369*	Lawson Cypress (<i>Chamaecyparis lawsoniana</i>)	7	200,90	2	2	2	2	0.3/N	0.5	Good	SM	Good	No access to base. Twin stemmed from base, no view of stem union. Minor ivy growth on main stem. Tree in good health. Good future potential.		Not Affected	N/A	N/A	N/A	N/A	20+	B1,2	21.75
T370*	Silver Birch (<i>Betula pendula</i>)	10	270	3	3	3	3	1.0/S	1	Good	SM	Good	No access to base. Ivy growth on main stem. Overall good form. No major visible defects.		Affected Managed	N/A	N/A	N/A	N/A	20+	B1,2	32.97
T371*	Lawson Cypress (<i>Chamaecyparis lawsoniana</i>)	11	250,150	2.5	2.5	2.5	2.5	0.3/E	0.5	Good	SM	Good	No access to base. Ivy growth on main stem. Minor eastern stem lean. Good screening value for property.		Not Affected	N/A	N/A	N/A	N/A	20+	B1,2	38.44
T372*	Lawson Cypress (<i>Chamaecyparis lawsoniana</i>)	11	220	1.5	1.5	1.5	1.5	0.3/N	0.5	Good	SM	Good	No access to base. Ivy growth on main stem. Good screening value for property. No major visible defects.		Not Affected	N/A	N/A	N/A	N/A	20+	B1,2	21.89
T373*	Apple (<i>Malus sp.</i>)	6	180	2	2	2	2	1.0/N	1	Good	SM	Good	No access to base. Only upper canopy visible from public access.		Not Affected	N/A	N/A	N/A	N/A	10+	C1,2	14.65
H374*	Lawson Cypress (<i>Chamaecyparis lawsoniana</i>), Other	4	150	1.5	1.5	1.5	1.5	n/a	n/a	Good	SM	Good	Privet. A well maintained boundary hedge. Good screening value for property.		N/A	Y	N	Y	N	10+	C2	130.13
G375*	Holly (<i>Ilex aquifolium</i>), Elder (<i>Sambucus nigra</i>)	7	180	1.5	1.5	1.5	1.5	n/a	n/a	Good	SM	Good	No access to base. Two garden trees growing behind fence. Previous roadside pruning evident. No major visible defects.		N/A	Y	N	N	N	10+	C2	35.18
T376*	Unknown	8	200	2.5	2.5	2.5	2.5	0.5/N	0.5	Good	SM	Good	No access to base. Overall good form. Overhead telephone wires surrounding crown. Good screening value for residents.		Not Affected	N/A	N/A	N/A	N/A	20+	B1,2	18.09
H377*	Blackthorn (<i>Prunus spinosa</i>), Field Maple (<i>Acer campestre</i>), Hazel (<i>Corylus avellana</i>), Hawthorn (<i>Crataegus monogyna</i>)	2	150	1	1	1	1	n/a	n/a	Good	SM	Good	Guelder rose. A well maintained field boundary hedge at the edge of the road. Good mix of species scattered in the hedge. Some trees planted within.		N/A	Y	N	Y	N	10+	C2	1527.13
G378*	Blackthorn (<i>Prunus spinosa</i>), Field Maple (<i>Acer campestre</i>), Hazel (<i>Corylus avellana</i>), Hawthorn (<i>Crataegus monogyna</i>)	2	150	1	1	1	1	n/a	n/a	Good	SM	Good	Guelder rose. A well maintained field boundary hedge at the edge of the road. Good mix of species scattered in the hedge. Some trees planted within.		N/A	Y	N	N	N	10+	C2	1761.39
T379*	Apple (<i>Malus sp.</i>)	5	150	2	2	2	2	0.3/S	2	Good	SM	Good	A minor hedgerow tree. Overall good form and good future potential.		Not Affected	N/A	N/A	N/A	N/A	10+	C1	10.17
T380*	Wild Cherry (<i>Prunus avium</i>)	6	180,150	2.5	2.5	2.5	2.5	1.0/W	2	Good	SM	Good	A minor hedgerow tree. Minor deadwood. Overall good form and good future potential.		Not Affected	N/A	N/A	N/A	N/A	10+	C1	24.83
T381*	Ash (<i>Fraxinus excelsior</i>)	6	180	1	1	1	1	2.0/E	2.5	Good	SM	Good	A minor hedgerow tree. Tree guard and stake still present at base. Minor dieback in upper canopy.		Not Affected	N/A	N/A	N/A	N/A	10+	C1	14.65
T382*	Wild Cherry (<i>Prunus avium</i>)	6	160	2.5	2.5	2.5	2.5	1.0/E	2	Good	SM	Good	A minor hedgerow tree. Tree guard still present at base. Minor wounding to lower branches. Overall good form and good future potential.		Not Affected	N/A	N/A	N/A	N/A	10+	C1	11.58
T383*	Common Alder (<i>Alnus glutinosa</i>)	7	170	1.5	1.5	1.5	1.5	2.0/E	2.5	Good	SM	Good	A minor hedgerow tree. No view of base as tree is slightly set back from road. Overall good form and good future potential.		Not Affected	N/A	N/A	N/A	N/A	10+	C1	13.07
T384*	Apple (<i>Malus sp.</i>)	6	150,100	1.5	1.5	1.5	1.5	1.0/W	2.5	Good	SM	Good	A minor hedgerow tree. Twin stemmed from base. Included bark union at base. Overall good form and good future potential.		Not Affected	N/A	N/A	N/A	N/A	10+	C1	14.7
T385*	Common Oak (<i>Quercus robur</i>)	5	100	1.5	1.5	1.5	1.5	2.0/E	2	Good	Y	Good	A minor hedgerow tree. A young tree. Overall good form and good future potential.		Not Affected	N/A	N/A	N/A	N/A	10+	C1	4.52
T386*	Wild Cherry (<i>Prunus avium</i>)	6	200	2.5	2.5	2.5	2.5	2.0/W	2	Good	SM	Good	A minor hedgerow tree. Codominant from 0.25m with an included bark union. Natural bracing present above union. Overall good form.		Not Affected	N/A	N/A	N/A	N/A	10+	C1	18.09
T387*	Wild Cherry (<i>Prunus avium</i>)	6.5	190	2	2	2	2	1.0/W	2	Good	SM	Good	A minor hedgerow tree. No major visible defects. Overall good form and good future potential.		Not Affected	N/A	N/A	N/A	N/A	10+	C1	16.32
T388*	Common Alder (<i>Alnus glutinosa</i>)	5	160	1	1	1	1	1.5/SE	1.5	Good	SM	Good	A minor hedgerow tree. Minor damage to lower branches from hedgerow maintenance. Overall good form and good future potential.		Affected Managed	N/A	N/A	N/A	N/A	10+	C1	11.58
T389*	Ash (<i>Fraxinus excelsior</i>)	6.5	180	2	2	2	2	2.0/NE	1.5	Fair	SM	Good	A minor hedgerow tree. Minor dieback in the crown. Tree forks at 1.5m with strong shaped unions. Minor wounding to underside if first significant branch from hedgerow maintenance.		Not Affected	N/A	N/A	N/A	N/A	10+	C1	14.65
T390*	Apple (<i>Malus sp.</i>)	5.5	170	1.5	1.5	1.5	1.5	0.5/E	2	Good	SM	Good	A minor hedgerow tree. Forms part of hedgerow. Minor included union at 0.5m. Overall good form and good future potential.		Not Affected	N/A	N/A	N/A	N/A	10+	C1	13.07
T391*	Ash (<i>Fraxinus excelsior</i>)	7	180	2	2	2	2	1.5/NE	3	Poor	SM	Fair	A minor hedgerow tree. Dieback present in canopy. Developing included unions at 1.5m. Minor damage on branches from hedgerow maintenance.	Fell and replant. (When funds allow)	Not Affected	N/A	N/A	N/A	N/A	<10	U1	14.65

Tree ID	Species	Estimated Height (m)	Stem Diameter (mm)	Canopy Spread (N)	Canopy Spread (S)	Canopy Spread (E)	Canopy Spread (W)	First Significant Branch (m)	Canopy Clearance (m)	Physiological Condition	Life Stage	Structural Condition	Condition Comments	Preliminary Management Comments	Individual Tree Impacts	Group Contains Not Affected	Group Contains Potentially Affected	Group Contains Affected Managed	Group Contains Removed	Estimated Remaining Contribution (years)	BS5837 Quality Category	Root Protection Area (m²)
G392*	Willow (<i>Salix sp.</i>), Sycamore (<i>Acer pseudoplatanus</i>), Hawthorn (<i>Crataegus monogyna</i>)	7	250	3	3	3	3	n/a	n/a	Good - Poor	Y-SM	Good - Poor	A dense group of predominantly willows. Deadwood within group, many fallen willows. Mostly multitemmed from base. All trees of low quality. - Himalayan balsam and brambles throughout group.		N/A	Y	N	N	N	10+	C2	4256.61
H393*	Hawthorn (<i>Crataegus monogyna</i>)	6	200	2	2	2	2	n/a	n/a	Good	Y-SM	Good	A line of scrub hawthorn trees with dense bramble undergrowth. No major visible defects.		N/A	Y	N	N	N	10+	C2	234.37
W394*	Common Oak (<i>Quercus robur</i>), Ash (<i>Fraxinus excelsior</i>), Willow (<i>Salix sp.</i>), Hawthorn (<i>Crataegus monogyna</i>)	14	600	6	6	6	6	n/a	n/a	Good - Fair	Y-EM	Good - Poor	Field maple, wych elm, hazel, horse chestnut, sycamore. Plenty of failed willows in the group. Deadwood within the group. Bramble undergrowth.		N/A	Y	N	N	N	20+	B2	3774.96
T395*	Common Oak (<i>Quercus robur</i>)	18	890	6	8	7	8	4.0/E	4.5	Good	M	Good	A large tree adjacent to the public path. Some large sections of deadwood in crown, typical of species. Overall good form.		Not Affected	N/A	N/A	N/A	N/A	40+	A1	358.19
T396*	Ash (<i>Fraxinus excelsior</i>)	16	670	6	3	12	8	6.0/NW	7	Fair	M	Fair	A large tree adjacent to the public path. Minor north eastern stem lean with heavily weighted eastern crown. Major deadwood present with low level target away from path.		Not Affected	N/A	N/A	N/A	N/A	20+	B1,2	203
T397*	Willow (<i>Salix sp.</i>)	14	700	4	8	5	5	2.5/S	0.5	Fair	M	Poor	A large tree growing on the edge of stream embankment. Hollowing on large southern limb with Ganoderma decay fungi present. Western stem lean over stream. Deadwood in crown. Limb snapped but still attached on western side.	Fell or pollard if land use changes.	Not Affected	N/A	N/A	N/A	N/A	<10	U1	221.58
T398*	Common Oak (<i>Quercus robur</i>)	16	710	5	8	5	10	2.0/N	2	Good	EM	Good	A large tree adjacent to the public path. Some large sections of deadwood in crown, typical of species. Large section of deadwood over the public path. Large extending limb west. Overall good form.	Remove significant deadwood over public path. (< 3 months)	Not Affected	N/A	N/A	N/A	N/A	40+	A1	227.96
T399*	Willow (<i>Salix sp.</i>)	14	860	1	8	0.5	12	4.0/S	1	Poor	M	Poor	Tree has fallen and now hung up in western trees along stream embankment. Tree is entirely hollow at base up to circa 1m. Large limb previously snapped out on floor under canopy. Major deadwood present. Epicormic growth on lower stem. - Large branch snap out beginning to form phoenix tree. .	Re assess safety of tree in relation to land useage. Consider monolith at 8m.	Not Affected	N/A	N/A	N/A	N/A	20+	B3	334.45
T400*	Horse Chestnut (<i>Aesculus hippocastanum</i>)	16	470	0.5	5	6	1.5	4.0/S	2	Good	SM	Fair	Tall tree with a one sided crown. Previous wound at 0.5m now occluded. Wound at 1m circa 20cm x 10cm. Minor deadwood. Tree forked at circa 8m with strong u-shaped union.		Not Affected	N/A	N/A	N/A	N/A	20+	B1,2	99.89
T401*	Horse Chestnut (<i>Aesculus hippocastanum</i>)	14	240	2.5	2.5	2.5	2.5	2.5/SW	2	Fair	SM	Good	Tree forks at circa 3m forming strong u-shaped union. Open wound at base circa 80cm x 20cm with minor internal decay. Good wound wood. Occluding wound at 1m circa 15cm x 10cm. Deadwood in the crown. Poor leaf density.		Not Affected	N/A	N/A	N/A	N/A	20+	B1,2	26.05
T402*	Horse Chestnut (<i>Aesculus hippocastanum</i>)	16	550	4	3	4	3	2.5/NE	2.5	Good	EM	Good	A tall tree along the edge of a stream embankment. Minor deadwood in lower crown. Previous branch snap out at circa 2.5m northwest leaving area of minor decay on stem.		Not Affected	N/A	N/A	N/A	N/A	20+	B1,2	136.79
T403*	Ash (<i>Fraxinus excelsior</i>)	16	650	5	4	4	7	6.0/W	6	Fair	EM	Fair	A tall tree along the edge of a stream embankment. One sided western crown. Deadwood within crown. Minor previous branch snap outs.		Not Affected	N/A	N/A	N/A	N/A	20+	B1,2	191.06
T404*	Horse Chestnut (<i>Aesculus hippocastanum</i>)	14	310	3	4	4	3	2.0/S	1.5	Fair	SM	Fair	Growing on edge of stream embankment. Bark splitting from base up to circa 5m, no obvious cause.		Not Affected	N/A	N/A	N/A	N/A	20+	B1,2	43.46
T405*	Horse Chestnut (<i>Aesculus hippocastanum</i>)	16	670	3	5.5	2	7	3.0/S	0.5	Fair	EM	Fair	Growing on edge of stream embankment. One sided crown, north western stem lean. Tree forks at 2m with natural brace present 1m above fork. Bark splitting from base into crown on primary stem.		Not Affected	N/A	N/A	N/A	N/A	20+	B1,2	203
T406*	Horse Chestnut (<i>Aesculus hippocastanum</i>)	14	500	4	6	3	4	2.0/E	0.5	Good	EM	Fair	Growing at the edge of stream embankment. Large willow hung up in trees crown. Minor bark splitting on stem. Minor deadwood.		Not Affected	N/A	N/A	N/A	N/A	20+	B1,2	113.05
G407*	Sycamore (<i>Acer pseudoplatanus</i>), Willow (<i>Salix sp.</i>), Horse Chestnut (<i>Aesculus hippocastanum</i>)	9	350	3.5	3.5	3.5	3.5	n/a	n/a	Good	SM	Poor	Trees growing on edge of stream embankment. All previously topped at circa 7m with dense regrowth at topping points. Areas of wounding and minor decay on willow stems. No access to bases. Poor future potential.		N/A	Y	N	N	N	10+	C2	199.7
G408*	Sycamore (<i>Acer pseudoplatanus</i>), Ash (<i>Fraxinus excelsior</i>)	8	300	3	3	3	3	n/a	n/a	Good	SM	Poor	Trees growing at edge of stream embankment. All previously topped at circa 6m with dense regrowth at topping points. Some standing deadwood within group, low level targets. No access to base.		N/A	Y	N	N	N	10+	C2	76.87
G409*	Willow (<i>Salix sp.</i>)	8	300	3	3	3	3	n/a	n/a	Good	SM	Poor	Trees growing at edge of stream embankment. All previously topped at 6m with dense regrowth at topping points. Multiple areas of wounding and decay on stems. Poor form and poor future potential. No access to base.		N/A	Y	N	N	N	10+	C2	102.31
T410*	Common Oak (<i>Quercus robur</i>)	5	140	2	2	2	2	1.0/N	0.5	Good	Y	Good	A minor tree in a grassy area at the side of the public path. Tree positioned approx. 1.5m from path. Minor tree with good future potential if retained.		Not Affected	N/A	N/A	N/A	N/A	10+	C1	8.86
T411*	Willow (<i>Salix sp.</i>)	9	250	2	1	1	6	2.0/W	4	Fair	SM	Poor	Tree forks at circa 6m and has lost its primary stem. Secondary stem spreads west giving tree a one sided crown. Western stem lean. Decay at point of stem snap out. Poor future potential. Likely to fail in stormy conditions.	Fell. (< 3 months)	Not Affected	N/A	N/A	N/A	N/A	<10	U1	28.26
H412*	Hawthorn (<i>Crataegus monogyna</i>)	4	150	1.5	1.5	1.5	1.5	n/a	n/a	Good	SM	Good	A well maintained boundary hedge.		N/A	Y	N	N	N	10+	C2	164.14
T413*	Hawthorn (<i>Crataegus monogyna</i>)	6	150	2	2	2	2	0.3/N	2	Good	SM	Good	A minor scrub tree growing along the stream embankment. No major visible defects. Multitemmed from base.		Not Affected	N/A	N/A	N/A	N/A	10+	C2	10.17
T414*	Sessile Oak (<i>Quercus petraea</i>)	9	950	4.5	4.5	4.5	4.5	4.0/NW	4	Good	M	Good	Tree presents a squat form and is growing on stream embankment. Minor deadwood within crown typical of species. No access to base due to proximity to water. No major visible defects. Overall good form.		Potentially Affected	N/A	N/A	N/A	N/A	20+	B1,2	408.12

Tree ID	Species	Estimated Height (m)	Stem Diameter (mm)	Canopy Spread (N)	Canopy Spread (S)	Canopy Spread (E)	Canopy Spread (W)	First Significant Branch (m)	Canopy Clearance (m)	Physiological Condition	Life Stage	Structural Condition	Condition Comments	Preliminary Management Comments	Individual Tree Impacts	Group Contains Not Affected	Group Contains Potentially Affected	Group Contains Affected Managed	Group Contains Removed	Estimated Remaining Contribution (years)	BS5837 Quality Category	Root Protection Area (m ²)
T415*	Ash (<i>Fraxinus excelsior</i>)	14	680	6.5	4	5	2.5	4.0/E	3	Poor	EM	Fair	Western crown suppressed by adjacent tree. No access to base due to proximity to water. Very poor leaf density in crown. Major deadwood present in crown. South-eastern stem lean. Possible ash dieback.	Fell (< 3 months)	Not Affected	N/A	N/A	N/A	N/A	<10	U1	209.1
T416*	Ash (<i>Fraxinus excelsior</i>)	14	600,150	8	4	6	5	4.0/NE	6	Fair	EM	Fair	One sided crown structure and minor northern stem lean with corrective canopy growth. Open wound at base with good reaction growth, wound circa 70cm x 15cm. Minor deadwood in crown.		Potentially Affected	N/A	N/A	N/A	N/A	20+	B1,2	172.97
T417*	Ash (<i>Fraxinus excelsior</i>)	14	580	6.5	6.5	6.5	6.5	2.0/SW	5	Poor	EM	Fair	Poor leaf density in crown. Many areas of previous snap outs leaving open decaying wounds. Major deadwood in the crown. No access to base as surveyed from other side of stream. Poor future potential.	Fell. (< 3 months)	Potentially Affected	N/A	N/A	N/A	N/A	<10	U1	152.12
T418*	Ash (<i>Fraxinus excelsior</i>)	14	650	4	4	4	4	2.5/NW	4	Fair	EM	Poor	Leading stem previously lost leaving large section of decay. Tree potentially hollow. No access to base as tree surveyed from other side of stream. Major deadwood in crown. Niche habitat value. Possibility of failure in high winds.	Fell. (< 3 months)	Not Affected	N/A	N/A	N/A	N/A	<10	U1	191.06
T419*	Ash (<i>Fraxinus excelsior</i>)	14	450,150	2	6	7	4	2.0/S	5	Fair	SM	Fair	Northern crown suppressed by adjacent tree. Deadwood in lower crown. Occluding wound from previous branch snap out at circa 4m. Minor signs of dieback in crown.	Fell. (< 3 months)	Potentially Affected	N/A	N/A	N/A	N/A	<10	U1	101.75
T420*	Ash (<i>Fraxinus excelsior</i>)	14	450,380	2	6	6	6	3.0/SE	4	Fair	SM	Fair	Twin stemmed from base with cup union. Primary stem has fruiting body present at circa 5m east. Likely Inonotus hispidus. Possible internal decay due to aggressive decay fungi. - Poor leaf density on limb with fruiting body. Possibility of failure in high winds.	Fell. (< 1 month)	Potentially Affected	N/A	N/A	N/A	N/A	<10	U1	156.87
T421*	Ash (<i>Fraxinus excelsior</i>)	14	350	5	2	5	5	7.0/W	6	Fair	SM	Fair	Deadwood in crown. Large piece of deadwood from previously snapped branch. One sided crown structure. Internal decay at base of snapped out limb.	Fell. (< 3 months)	Potentially Affected	N/A	N/A	N/A	N/A	<10	U1	55.4
T422*	Ash (<i>Fraxinus excelsior</i>)	10	290,250	6	4	8	5	3.0/N	5	Fair	SM	Fair	Twin stemmed from base. Ivy growth up trees secondary stem. Poor leaf density in crown. Deadwood in crown. Primary stem has eastern stem lean and one sided crown. Possible ash dieback.	Fell. (< 3 months)	Potentially Affected	N/A	N/A	N/A	N/A	<10	U1	66.29
T423*	Ash (<i>Fraxinus excelsior</i>)	11	200	3	3	3	3	5.0/S	5	Good	SM	Good	Young field maple and hawthorn in understory leading to high crown structure. Good leaf density in crown. Overall good form.		Not Affected	N/A	N/A	N/A	N/A	20+	B1,2	18.09
T424*	Willow (<i>Salix sp.</i>)	14	800	6	8	6	6	4.0/S	5	Good	M	Good	Large tree with a wide spreading crown. Minor southern stem lean. Minor deadwood within crown. Deadwood in upper crown. Hawthorn scrub at base. Overall good form. - Significant landscape feature. No access to base due to dense undergrowth and proximity to water.		Potentially Affected	N/A	N/A	N/A	N/A	20+	B1,2	289.41
T425*	Willow (<i>Salix sp.</i>)	7	900 #	2.5	2.5	2.5	2.5	0.3/N	0.5	Fair	M	Fair	Stem failure at circa 7m. Vigorous regrowth. Limb snapped but still attached at circa 5m south. - Minor western stem lean over stream. No access to base due to dense undergrowth and proximity to water. RPA likely limited by stream to west.		Potentially Affected	N/A	N/A	N/A	N/A	20+	B1,2,3	366.29
G426*	Ash (<i>Fraxinus excelsior</i>)	13	450	8	8	8	8	n/a	n/a	Poor	SM-EM	Poor	One ash with a heavy northern stem lean, possibility of failure in high winds. Tallest ash poor leaf density in crown with signs of dieback. Large open wounds and previous snap outs. Large sections of deadwood. - Youngest ash twin stemmed from base with included bark union. Good leaf density in crown. No access to bases due to dense undergrowth and proximity to water.	Fell largest ash and ash with heavy northern stem lean. Leave youngest twin stemmed ash. (< 3 months)	N/A	Y	Y	N	N	10+	C1	46.53
T427*	Hawthorn (<i>Crataegus monogyna</i>)	6	150	2	2	2	2	0.3/N	2	Good	SM	Fair	Multi stemmed from base. No access to base due to proximity to water. Minor scrub tree growing on stream embankment.		Not Affected	N/A	N/A	N/A	N/A	10+	C2	10.17
T428*	Ash (<i>Fraxinus excelsior</i>)	14	450,300	9	5	4	7	2.0/N	5	Fair	EM	Poor	Multi stemmed from base. No access to base due to proximity to water. One stem with a heavy northern lean. Deadwood in upper canopy. Minor signs of dieback. Previous snap out visible. Wounding to underside of south western branch. One sided crown.	Fell. (< 3 months)	Potentially Affected	N/A	N/A	N/A	N/A	<10	U1	132.27
T429*	Ash (<i>Fraxinus excelsior</i>)	14	400,350,150,200	7	7	7	7	2.0/W	4	Fair	EM	Fair	Multi stemmed from base. Many snapped out branches present within crown. No access to base due to dense undergrowth. Large section of deadwood in upper crown. Minor signs of dieback in the crown.	Remove undergrowth to reinspect stems and base. (< 12 months)	Potentially Affected	N/A	N/A	N/A	N/A	10+	C1	156.01
T430*	Ash (<i>Fraxinus excelsior</i>)	10	200,200,180	6	3	5	5	5.0/N	5	Poor	SM	Poor	Multi stemmed from base. One large dead stem with king Alfred's decay fungi present. Poor leaf density in crown. Minor signs of dieback present.	Fell. (< 3 months)	Not Affected	N/A	N/A	N/A	N/A	<10	U1	50.83
T431*	Hawthorn (<i>Crataegus monogyna</i>)	6	200	1.5	1.5	1.5	1.5	0.3/E	4	Good	SM	Good	A minor scrub tree growing along the stream embankment. Minor deadwood in tree. Included bark unions at base typical of species.		Not Affected	N/A	N/A	N/A	N/A	10+	C2	18.09
T432*	Ash (<i>Fraxinus excelsior</i>)	12	650	6	6	2	6	2.0/N	5	Fair	EM	Fair	Large leading limb lost on southern side leaving large area of decay on stem. Deadwood within crown. Desiccated fruiting body on primary north western limb at circa 3.5m, likely Inonotus hispidus. Large broken section of limb hung up in adjacent hawthorn - Good leaf density for condition of tree. Large limb with aggressive fruiting body likely to fail in high winds. No access to base due to proximity to water.	Fell. (< 1 month)	Potentially Affected	N/A	N/A	N/A	N/A	<10	U1	191.06
G433*	Hawthorn (<i>Crataegus monogyna</i>)	6	200	2	2	2	2	n/a	n/a	Good - Dead	SM	Fair	A section of hawthorns with gaps between. One standing dead tree in centre of group. Minor ivy growth in group. No access to bases due to proximity to water. Large ash long hung up in hawthorn on eastern edge of group.	Remove standing dead tree if land use changes.	N/A	N	Y	N	N	10+	C2	134.54
T434*	Field Maple (<i>Acer campestre</i>)	8	350,200,150	3.5	3.5	3.5	3.5	0.3/W	5	Good	SM	Fair	Multistemmed from base with possible cup union. No access to base due to proximity to water. Lower crown regularly pruned with dense regrowth. Overall good form and good future potential.		Potentially Affected	N/A	N/A	N/A	N/A	20+	B1,2	83.66

Tree ID	Species	Estimated Height (m)	Stem Diameter (mm)	Canopy Spread (N)	Canopy Spread (S)	Canopy Spread (E)	Canopy Spread (W)	First Significant Branch (m)	Canopy Clearance (m)	Physiological Condition	Life Stage	Structural Condition	Condition Comments	Preliminary Management Comments	Individual Tree Impacts	Group Contains Not Affected	Group Contains Potentially Affected	Group Contains Affected Managed	Group Contains Removed	Estimated Remaining Contribution (years)	BS5837 Quality Category	Root Protection Area (m²)
G435*	Hawthorn (<i>Crataegus monogyna</i>), Field Maple (<i>Acer campestre</i>)	6	250	2.5	2.5	2.5	2.5	n/a	n/a	Good	SM	Good	A dense group of scrub trees with a multitemmed maple at eastern edge of group. No access to bases due to dense undergrowth and proximity to stream. Minor deadwood within group.		N/A	N	Y	N	N	10+	C2	67.46
T436*	Ash (<i>Fraxinus excelsior</i>)	13	450	4.5	10	6	6	3.0/SE	5	Good	EM	Poor	Growing along steam embankment. Snapped out branch still attached to stem circa 3m north. Southern stem lean and one sided crown. Major deadwood in lower crown. Tree forks at circa 3.5m with strong U-shaped union. Good leaf density in crown for species. - Many previous snap outs visible. Large dead limb snapped and hung up in eastern crown.	Remove deadwood and snapped hung up branches if land use changes.	Affected Managed	N/A	N/A	N/A	N/A	10+	C1,2	91.57
G437*	Hawthorn (<i>Crataegus monogyna</i>), Blackthorn (<i>Prunus spinosa</i>)	6	160	2	2	2	2	n/a	n/a	Good	SM	Fair	A dense group of scrub trees regularly kept back from field edge.		N/A	N	Y	N	N	10+	C2	29.58
T438*	Field Maple (<i>Acer campestre</i>)	9	180	2	2	2	2	1.0/E	6	Good	SM	Good	Growing within hawthorn scrub group. Overall good form and good future potential. Regularly kept back from field edge. No major visible defects.		Potentially Affected	N/A	N/A	N/A	N/A	10+	C1,2	14.65
T439*	Field Maple (<i>Acer campestre</i>)	8	250	1.5	1.5	1.5	1.5	2.0/SE	5	Good	SM	Good	No view of stem or base due to dense hawthorn. Minor western stem lean. Deadwood within crown. Good future potential.		Potentially Affected	N/A	N/A	N/A	N/A	20+	B1,2	28.26
T440*	Field Maple (<i>Acer campestre</i>)	9	250	2	2	2	2	1.0/NW	6	Good	SM	Good	Minor north western stem lean. Ivy growth on stem. Holly sapling growing at base. Regularly kept back from field edge leading to high crown. Good future potential.		Potentially Affected	N/A	N/A	N/A	N/A	20+	B1,2	28.26
G441*	Blackthorn (<i>Prunus spinosa</i>), Elder (<i>Sambucus nigra</i>), Hawthorn (<i>Crataegus monogyna</i>)	6	200	2	2	2	2	n/a	n/a	Good - Dead	SM	Good - Dead	A group of dense scrub trees. One standing dead tree within group. Regularly kept back from field edge.		N/A	N	Y	N	N	10+	C2	44.61
G442*	Hawthorn (<i>Crataegus monogyna</i>)	5	160	1.5	1.5	1.5	1.5	n/a	n/a	Good	SM	Fair	A group of scrub trees regularly pruned back from field edges. Brambles growing in understory. Minor deadwood in group.		N/A	N	Y	N	N	10+	C2	62.9
T443*	Field Maple (<i>Acer campestre</i>)	8	180	2.5	2.5	2.5	2.5	1.0/W	5	Good	SM	Good	Growing out of Minor section of hawthorn. Lower crown pruned back from field edges leading to high crown clearance. Regrowth at pruning points. Good future potential.		Potentially Affected	N/A	N/A	N/A	N/A	10+	C1	14.65
T444*	Hawthorn (<i>Crataegus monogyna</i>)	6	180,120	1	1	1	1	0.5/NE	3	Good	SM	Fair	Minor section of hawthorn over grown by maple. Regularly kept back from field edge. Wound at base with decay present throughout stem. Minor dead wood.		Potentially Affected	N/A	N/A	N/A	N/A	10+	C2	21.16
T445*	Field Maple (<i>Acer campestre</i>)	8	340,220	3	4	4	3	0.3/NE	5	Good	SM	Fair	Twin stemmed from 0.25m with cup union and minor decay present. Minor deadwood in crown. Regularly kept back from field edges leading to high crown clearance. Overall good form.		Potentially Affected	N/A	N/A	N/A	N/A	20+	B1	74.16
T446*	Hawthorn (<i>Crataegus monogyna</i>)	4	280	0.5	0.5	0.5	0.5	0.3/W	2	Good	SM	Fair	Minor hawthorn overshadowed by adjacent trees. Deadwood in crown. Wound at base. Regularly kept back from field edge.		Not Affected	N/A	N/A	N/A	N/A	10+	C2	35.45
T447*	Hawthorn (<i>Crataegus monogyna</i>)	6	280	1.5	1.5	1.5	1.5	0.3/NE	2	Good	SM	Fair	Deadwood in crown. Decay throughout lower stem. Multiple included bark unions typical of species. Regularly kept back from field edge.		Not Affected	N/A	N/A	N/A	N/A	10+	C2	35.45
T448*	Field Maple (<i>Acer campestre</i>)	7	280	2.5	2.5	2.5	2.5	0.3/E	2	Good	SM	Fair	Twin stemmed from 0.25m. Minor deadwood in crown. Minor eastern stem lean with corrective crown growth. Overall good form and good future potential. Regularly kept back from field edge.		Not Affected	N/A	N/A	N/A	N/A	20+	B1,2	35.45
G449*	Hawthorn (<i>Crataegus monogyna</i>), Blackthorn (<i>Prunus spinosa</i>)	6	260	2	2	2	2	n/a	n/a	Good	Y-EM	Fair	Group of scrub trees with some tall hawthorns within. Minor decay and wounding at bases of hawthorns. Likely previous hedgerow. Regularly kept back from field edge. Mixed age within group. Minor deadwood in group. Ivy growth within group.		N/A	Y	N	N	N	10+	C2	80.22
G450*	Hawthorn (<i>Crataegus monogyna</i>), Blackthorn (<i>Prunus spinosa</i>)	6	160	2	2	2	2	n/a	n/a	Good	SM	Fair	A group of dense scrub trees growing along the stream edge. Brambles growing at base. Regularly kept back from field edge. Minor deadwood in group.		N/A	N	Y	Y	Y	10+	C2	56.3
T451*	Hawthorn (<i>Crataegus monogyna</i>)	7	140	3	3	1	1.5	0.3/N	2	Good	SM	Fair	Multitemmed from base. Regularly kept back from field edge. Growing on stream embankment. Brambles growing at base.		Removed	N/A	N/A	N/A	N/A	10+	C2	8.86
G452*	Hawthorn (<i>Crataegus monogyna</i>), Field Maple (<i>Acer campestre</i>)	6	160	2	2	2	2	n/a	n/a	Good	Y-SM	Fair	A group of scrub trees predominantly hawthorn with some young maples growing throughout. Regularly kept back from field edge. Brambles throughout group. Growing along stream edge. Minor deadwood throughout group. Some gaps in group.		N/A	N	Y	Y	Y	10+	C2	40.01
G453*	Hawthorn (<i>Crataegus monogyna</i>)	6	160	2	2	2	2	n/a	n/a	Good	SM	Fair	A group of scrub trees along the stream embankment. All multitemmed from base. Multiple included unions typical of species. Regularly kept back from field edge.		N/A	N	N	N	Y	10+	C2	18.45
T454*	Hawthorn (<i>Crataegus monogyna</i>)	5	100	1	3	3	3	0.3/E	1	Fair	SM	Fair	Multitemmed from base. Regularly kept back from field edge. Growing on stream embankment.		Removed	N/A	N/A	N/A	N/A	10+	C2	4.52
G455*	Hawthorn (<i>Crataegus monogyna</i>), Goat Willow (<i>Salix caprea</i>)	6	160	2	2	2	2	n/a	n/a	Good	SM	Fair	A group of scrub trees along the stream edge regularly pruned back from field edge. Minor deadwood within the group.		N/A	N	Y	Y	N	10+	C2	84.9
T456*	Ash (<i>Fraxinus excelsior</i>)	12	400,300,280,200,200	6	6	10	6	2.0/SE	5	Fair	EM	Fair	Multitemmed from base. Eastern stems present heavy eastern stem lean. Included bark union on eastern stems. Codominant branch unions with strong U-shaped unions. Deadwood within the crown. Minor signs of dieback in the crown.	Fell. (< 3 months)	Affected Managed	N/A	N/A	N/A	N/A	<10	U1,2	184.68
W457*	Willow (<i>Salix sp.</i>), Hawthorn (<i>Crataegus monogyna</i>), Hazel (<i>Corylus avellana</i>)	12	300	5	5	5	5	n/a	n/a	Good - Fair	Y-SM	Good - Poor	A large group of predominantly multitemmed trees. Multiple stem failures within group. Dominant species is willow. No understory growth. Low quality individuals. Deadwood common within group. Large body of water to south of group. Wet and boggy ground - In some areas.		N/A	Y	Y	Y	Y	10+	C1,2	4203.5

Tree ID	Species	Estimated Height (m)	Stem Diameter (mm)	Canopy Spread (N)	Canopy Spread (S)	Canopy Spread (E)	Canopy Spread (W)	First Significant Branch (m)	Canopy Clearance (m)	Physiological Condition	Life Stage	Structural Condition	Condition Comments	Preliminary Management Comments	Individual Tree Impacts	Group Contains Not Affected	Group Contains Potentially Affected	Group Contains Affected Managed	Group Contains Removed	Estimated Remaining Contribution (years)	BS5837 Quality Category	Root Protection Area (m²)
H458*	Blackthorn (<i>Prunus spinosa</i>), Hawthorn (<i>Crataegus monogyna</i>), Field Maple (<i>Acer campestre</i>)	1.5	160	1	1	1	1	n/a	n/a	Good	Y-SM	Good	A well maintained mixed species field boundary hedge.		N/A	Y	N	N	N	10+	C2	2245.02
T459*	Common Oak (<i>Quercus robur</i>)	6	120	1.5	1.5	1.5	1.5	0.5/N	1.5	Good	Y	Good	Minor hedgerow tree. No major visible defects. Good future potential.		Not Affected	N/A	N/A	N/A	N/A	10+	C1	6.51
T460*	Common Oak (<i>Quercus robur</i>)	6	100	1	1	1	1	0.5/E	1.5	Good	Y	Good	Minor hedgerow tree. Tree guard and stake still present. Good future potential.		Not Affected	N/A	N/A	N/A	N/A	10+	C1	4.52
T461*	Common Oak (<i>Quercus robur</i>)	6	220	3	3	3	3	1.0/N	2	Good	SM	Good	Minor hedgerow tree. Wound on underside of eastern branch likely due to flail damage. Overall good form and good future potential.		Removed	N/A	N/A	N/A	N/A	20+	B1,2	21.89
H462*	Hawthorn (<i>Crataegus monogyna</i>), Blackthorn (<i>Prunus spinosa</i>)	1.5	160	1	1	1	1	n/a	n/a	Good	SM	Good	A well maintained field boundary hedge.		N/A	Y	Y	Y	Y	10+	C2	2272.68
T463*	Common Oak (<i>Quercus robur</i>)	10	950	6	6	6	4.5	2.0/S	7	Fair	M	Fair	Large roadside tree. Limb removed north western side leading to are of decay, wound is 40cm x 25cm. Snapped Limb still attached in lower eastern crown. Minor deadwood within crown typical of species. Wound at base north side good wound wood and reaction growth. - Beginning to occlude, size of wound 30cm x 20cm. One sided crown due to roadside pruning works. minor regrowth at pruning points. open wound on top side of primary northern limb with minor decay.	Remove broken limb still attached in lower eastern crown. (< 3 months)	Not Affected	N/A	N/A	N/A	N/A	20+	B1,2	408.12
H464*	Hawthorn (<i>Crataegus monogyna</i>)	5	180	1.5	1.5	1.5	1.5	n/a	n/a	Good	SM	Good	Field boundary hedge providing screening value for farmland from road traffic. No major visible defects.		N/A	Y	N	N	N	10+	C2	106.48
T465*	Ash (<i>Fraxinus excelsior</i>)	12	550	6.5	6.5	6.5	6.5	0.5/N	5	Fair	EM	Fair	A large roadside tree swamped in ivy growth from the base into the crown. No access to base. No view of stem or base due to ivy clad. Large limb previously snapped out. Large dying limb southwest toward and slightly overhanging road way. Deadwood in - Lower crown.	Reduce southwestern limb toward road by 3m. Complete removal of ivy and reinspect stem / base for structural stability. (< 1 month)	Not Affected	N/A	N/A	N/A	N/A	10+	C1,2	136.79
T466*	Common Oak (<i>Quercus robur</i>)	10	770	4.5	4.5	4.5	4.5	2.0/E	4	Fair	EM	Good	A large roadside tree swamped in ivy growth from the base into the crown. No view of stem or base due to ivy clad. Deadwood within crown, typical of species.	Complete removal of ivy and reinspect stem and base. (< 3 months)	Not Affected	N/A	N/A	N/A	N/A	20+	B1,2	268.11
G467*	Hawthorn (<i>Crataegus monogyna</i>), Goat Willow (<i>Salix caprea</i>)	5	220	2	2	2	2	n/a	n/a	Good	SM	Fair	Willow and hawthorn scrub. Pruned back from access road. Willows present north-eastern stem leans. Ivy growth within group. Minor wounding to branches from flailing.		N/A	Y	N	N	N	10+	C2	60.98
T468*	Common Oak (<i>Quercus robur</i>)	6	200	2	2	2	2	1.0/SW	1.5	Good	SM	Good	A minor tree growing within dense brambles. Set back from access road by approx. 5m. Good future potential if retained.		Not Affected	N/A	N/A	N/A	N/A	10+	C1,2	18.09
G469*	Elder (<i>Sambucus nigra</i>), Hawthorn (<i>Crataegus monogyna</i>)	7	250	2	2	2	2	n/a	n/a	Good	SM	Fair	A scrub group with ivy growth within. Hawthorns multistemmed with cup unions at bases. Recently flailed back from access road. Positioned approx. 2m from access road.		N/A	Y	N	N	N	10+	C2	54.59
T470*	Hawthorn (<i>Crataegus monogyna</i>)	6	150,100,100	1	3	3	3	1.0/SW	5	Good	SM	Good	A minor tree swamped with ivy growth. Pruned back from access road. Set back from access road by approx. 1.5m.		Not Affected	N/A	N/A	N/A	N/A	10+	C1,2	19.22
T471*	Ash (<i>Fraxinus excelsior</i>)	14	1270	8	8	9	7	3.0/SW	6	Fair	M	Good	Ivy growth on stem into lower crown. Some large sections of deadwood within crown. Hung up branch in canopy. Tree set back approx. 1m from access road. High canopy clearance over road.	Remove significant deadwood. Complete removal of ivy. (< 3 months)	Not Affected	N/A	N/A	N/A	N/A	20+	B1,2	706.72
T472*	Sycamore (<i>Acer pseudoplatanus</i>)	10	460	4.5	4.5	4.5	4.5	2.5/S	5	Good	SM	Good	Ivy growth on stem into lower crown. Growing on small stream embankment. Minor dead wood within crown.	Complete removal of ivy. (< 3 months)	Not Affected	N/A	N/A	N/A	N/A	20+	B1,2	95.69
T473*	Common Oak (<i>Quercus robur</i>)	8	1000	4	9	9	9	4.0/S	0.5	Good	M	Good	No access to base due to dense bramble undergrowth. Limb snapped out east at circa 2m leaving decaying stub. Deadwood within crown, typical of species. Northern crown suppressed by adjacent trees. Minor southern stem lean due to weighted south canopy.		Potentially Affected	N/A	N/A	N/A	N/A	40+	A1,2	452.21
T474*	Ash (<i>Fraxinus excelsior</i>)	8	810	7.5	7.5	7.5	7.5	1.0/N	0.5	Fair	V	Poor	Tree has large open cavity southwest at base 80cm x 30cm. Tree is completely hollow from base up to circa 6m. Minor signs of dieback in crown. Deadwood in crown. - Good habitat and conservation value if retained as monolith.	Reassess if land use changes.	Not Affected	N/A	N/A	N/A	N/A	40+	A1,2,3	296.69
T475*	Common Oak (<i>Quercus robur</i>)	12	1020	9	9	11	9	2.0/E	0.5	Good	M	Good	Large tree with a wide spreading crown. Deadwood within crown, typical of species. Wound at base south west. Good wound wood and adaptive growth. Acoustic hammer test doesn't indicate decay. Tree splits into three main branches at circa 3m, strong U-shaped unions.	Remove significant dead wood if land use changes.	Potentially Affected	N/A	N/A	N/A	N/A	40+	A1,2	470.48
H476*	Hawthorn (<i>Crataegus monogyna</i>), Blackthorn (<i>Prunus spinosa</i>)	6	150	2.5	2.5	2.5	2.5	n/a	n/a	Good	SM	Good	No access to base due to dense bramble undergrowth. Overgrown section of hedgerow. Ivy growth within group.		N/A	Y	Y	N	Y	10+	C2	131.11
T477*	Ash (<i>Fraxinus excelsior</i>)	14	710	6.5	6.5	6.5	6.5	3.0/W	5	Fair	M	Fair	Thick ivy growth up trees stem into crown. Wound at base - Acoustic hammer test indicates tree sounds structurally sound. Eastern stem lean. Signs of minor dieback in canopy. Deadwood in crown. - snapped out branch on ground.		Not Affected	N/A	N/A	N/A	N/A	<10	U1	227.96
T478*	Unknown	11	450	6	6	6	6	2.5/W	7	Dead	M	Dead	Tree growing on edge of stream embankment. Completely dead.	Fell. (Asap)	Not Affected	N/A	N/A	N/A	N/A	<10	U1	91.57
T479*	Common Oak (<i>Quercus robur</i>)	9	450	5	6	3	6	1.0/W	6	Good	SM	Fair	Tree growing on edge of stream embankment. Heavy western stem lean and one sided crown. Minor deadwood in canopy typical of species. Branch loss leading to open wound and minor decay of a leading branch in crown.		Not Affected	N/A	N/A	N/A	N/A	20+	B1,2	91.57
T480*	Common Oak (<i>Quercus robur</i>)	7	380	3	3	2	4	2.5/W	5	Good	SM	Fair	Tree growing on edge of stream embankment. Minor deadwood in lower crown typical of species. Previous snap out on northern side.		Not Affected	N/A	N/A	N/A	N/A	20+	B1,2	65.3

Tree ID	Species	Estimated Height (m)	Stem Diameter (mm)	Canopy Spread (N)	Canopy Spread (S)	Canopy Spread (E)	Canopy Spread (W)	First Significant Branch (m)	Canopy Clearance (m)	Physiological Condition	Life Stage	Structural Condition	Condition Comments	Preliminary Management Comments	Individual Tree Impacts	Group Contains Not Affected	Group Contains Potentially Affected	Group Contains Affected Managed	Group Contains Removed	Estimated Remaining Contribution (years)	BS5837 Quality Category	Root Protection Area (m²)
T481*	Common Oak (<i>Quercus robur</i>)	8	450	4	4	4	5	2.5/W	5	Good	SM	Fair	Tree growing on edge of stream embankment. Minor deadwood in lower crown typical of species. Minor ivy on stem. No major visible defects.		Not Affected	N/A	N/A	N/A	N/A	20+	B1,2	91.57
T482*	Pine (<i>Pinus sp.</i>)	12	640	2	5.5	5	4	4.0/N	5.5	Good	EM	Fair	Minor southern stem lean. Open wound at circa 7m. Minor deadwood in crown. Fully occluded wound at base. One sided crown due to adjacent pine.		Not Affected	N/A	N/A	N/A	N/A	20+	B1,2	185.22
T483*	Pine (<i>Pinus sp.</i>)	12	520	4	4	4	6	4.0/N	7	Good	EM	Fair	Tree growing on stream embankment. Minor Northern stem lean. Deadwood present in lower crown.		Not Affected	N/A	N/A	N/A	N/A	20+	B1,2	122.28
T484*	Pine (<i>Pinus sp.</i>)	14	500	4.5	4.5	4.5	4.5	4.0/N	10	Good	EM	Fair	Tree growing on stream embankment. Heavy North-eastern stem lean. Deadwood present in lower crown. Snapped hung up branch in lower crown. Large section of deadwood north at circa 9m.		Not Affected	N/A	N/A	N/A	N/A	20+	B1,2	113.05
T485*	Pine (<i>Pinus sp.</i>)	13	450	4	6	4	2	6.0/N	10	Good	EM	Fair	Tree growing on stream embankment. Northern stem lean. Deadwood present in lower crown. Tree forks into two leading branches at circa 6m with strong U-shaped union.		Not Affected	N/A	N/A	N/A	N/A	20+	B1,2	91.57
T486*	Pine (<i>Pinus sp.</i>)	12	500	6	6	6	4	6.0/NW	9	Good	EM	Fair	Tree growing on stream embankment. North-eastern stem lean. Deadwood present in lower crown. Minor ivy growth on stem.		Not Affected	N/A	N/A	N/A	N/A	20+	B1,2	113.05
T487*	Common Oak (<i>Quercus robur</i>)	8	450	3	3	3	3	2.0/S	1	Good	SM	Fair	Tree growing on edge of stream embankment. Heavy southern stem lean with corrective canopy growth. Tree presents a squat form.		Not Affected	N/A	N/A	N/A	N/A	20+	B1,2	91.57
T488*	Common Oak (<i>Quercus robur</i>)	10	650	7	7	7	7	3.0/W	6	Good	EM	Fair	Tree growing on edge of stream embankment. Fruiting body at base, possible Ganoderma. No indication decay extensive. Deadwood in lower crown typical of species. No signs of ill health in crown.		Not Affected	N/A	N/A	N/A	N/A	20+	B1,2	191.06
H489*	Hawthorn (<i>Crataegus monogyna</i>)	3	180	1.5	1.5	1.5	1.5	n/a	n/a	Good	SM	Good	Formally planted well maintained field boundary hedgerow.		N/A	Y	N	N	N	10+	C2	923.43
T490*	Common Oak (<i>Quercus robur</i>)	11	600	5	5	5	5	3.0/E	3	Good	EM	Good	Tree is growing within formal hedgerow. Deadwood in crown typical of species. Some broken branches in north western lower crown, likely due to vehicle strikes. Tree forks at circa 3m with a strong union. Overall good form.		Affected Managed	N/A	N/A	N/A	N/A	40+	A1	162.79
T491*	Common Oak (<i>Quercus robur</i>)	14	580	7	6	7	9	4.0/W	3	Good	EM	Good	Tree is growing within formal hedgerow. Deadwood in crown typical of species. No major visible defects. Overall good form.		Affected Managed	N/A	N/A	N/A	N/A	40+	A1	152.12
T492*	Common Oak (<i>Quercus robur</i>)	10	320	2	2	8	2	4.0/E	3	Good	SM	Fair	Tree is growing within formal hedgerow. Deadwood in crown typical of species. Tree presents a north-eastern stem lean with a one sided crown as it is being overshadowed by two more dominant oaks. No corrective canopy growth to counter lean.		Affected Managed	N/A	N/A	N/A	N/A	20+	B1	46.31
T493*	Common Oak (<i>Quercus robur</i>)	14	700	7.5	7.5	7.5	7.5	4.0/SW	3	Good	EM	Good	Tree is growing within formal hedgerow. Deadwood in crown typical of species. Branches pruned back on lower stem likely during hedge maintenance using flail. Some large sections of deadwood. No major visible defects.		Potentially Affected	N/A	N/A	N/A	N/A	40+	A1	221.58
T494*	Ash (<i>Fraxinus excelsior</i>)	12	570	5	5	3	3	3.0/N	5	Fair	EM	Good	Tree presents minor signs of dieback. Tree forks at circa 2m with strong shaped union. Previous snap out of limb at circa 3.5m leaving area of minor decay. Good woundwood, beginning to occlude. Odd branching pattern in crown.		Not Affected	N/A	N/A	N/A	N/A	10+	C1	146.92
H495*	Hawthorn (<i>Crataegus monogyna</i>)	3	180	1.5	1.5	1.5	1.5	n/a	n/a	Good	SM	Good	A formally planted well maintained boundary hedgerow.		N/A	Y	N	Y	N	10+	C2	581.78
T496*	Common Oak (<i>Quercus robur</i>)	14	720	8.5	8.5	8.5	8.5	3.0/NE	5	Good	M	Good	Tree is growing within formal hedgerow. Deadwood in the crown, typical of species. Wide spreading crown. Large limb previously removed over road. Overall good form.		Affected Managed	N/A	N/A	N/A	N/A	40+	A1	234.42
H497*	Hawthorn (<i>Crataegus monogyna</i>)	3	180	1.5	1.5	1.5	1.5	n/a	n/a	Good	SM	Good	A formally planted well maintained boundary hedgerow.		N/A	Y	N	Y	Y	10+	C2	4267.84
T498*	Common Oak (<i>Quercus robur</i>)	10	550	5	5	5	5	4.0/S	5	Good	EM	Good	Tree is growing within formal hedgerow. Tree presents a squat form. Deadwood in crown typical of species. Lower branches previously pruned back when hedge has been maintained. Tree forks at circa 5m forming strong union.		Affected Managed	N/A	N/A	N/A	N/A	20+	B1	136.79
T499*	Common Oak (<i>Quercus robur</i>)	14	800	6	7	7	7	5.0/E	5	Good	M	Good	Tree is growing within formal hedgerow. Deadwood in crown typical of species. Lower branches previously pruned back when hedge has been maintained. Bulging growth on trees stem.		Affected Managed	N/A	N/A	N/A	N/A	40+	A1	289.41
T500*	Common Oak (<i>Quercus robur</i>)	14	750	6	7	8	8	4.0/SW	5.5	Good	M	Good	Tree is growing within formal hedgerow. Deadwood in crown typical of species. Lower branches previously pruned back when hedge has been maintained. Hung up dead branches in trees lower crown.		Affected Managed	N/A	N/A	N/A	N/A	40+	A1	254.37
T501*	Ash (<i>Fraxinus excelsior</i>)	12	520	2	6	4	3.5	4.0/SW	6	Poor	EM	Poor	Tree is growing within hedgerow. Large significant deadwood in the trees crown. Still some live growth branching off leading limb in crown. Previous snap out at circa 3m on stem nearly fully occluded, minor signs of decay. Signs of dieback on trees - Foliage. Deadwood recently snapped on ground below. Large sections of deadwood over roadway.	Fell. (Asap)	Affected Managed	N/A	N/A	N/A	N/A	<10	U1	122.28
T502*	Common Oak (<i>Quercus robur</i>)	12	450	7	7	9	6	4.0/SW	6	Good	SM	Good	Tree is growing within historic hedgerow. Deadwood in crown typical of species. Large snapped branch still attached in lower crown. Minor south-eastern stem lean. Overall good form.		Not Affected	N/A	N/A	N/A	N/A	20+	B1	91.57
T503*	Ash (<i>Fraxinus excelsior</i>)	12	440,390	4	6	4	4	3.0/W	6	Poor	SM	Fair	Tree is growing within historic hedgerow. Tree forks at 0.5m forming cup union. Major deadwood in crown. Signs of dieback.	Reinspect during summer months. (< 12 months)	Not Affected	N/A	N/A	N/A	N/A	10+	C1	156.33
T504*	Ash (<i>Fraxinus excelsior</i>)	14	490,520	7	7	7	7	2.5/S	4	Poor	M	Fair	Tree is growing within hedgerow. Tree is codominant from 0.5m forming large included bark cup union. Wide spreading crown containing major deadwood. Poor future potential due to formation of stem union.	Fell. (< 3 months)	Not Affected	N/A	N/A	N/A	N/A	<10	U1	230.85

Tree ID	Species	Estimated Height (m)	Stem Diameter (mm)	Canopy Spread (N)	Canopy Spread (S)	Canopy Spread (E)	Canopy Spread (W)	First Significant Branch (m)	Canopy Clearance (m)	Physiological Condition	Life Stage	Structural Condition	Condition Comments	Preliminary Management Comments	Individual Tree Impacts	Group Contains Not Affected	Group Contains Potentially Affected	Group Contains Affected Managed	Group Contains Removed	Estimated Remaining Contribution (years)	BS5837 Quality Category	Root Protection Area (m²)
H505*	Hawthorn (<i>Crataegus monogyna</i>), Blackthorn (<i>Prunus spinosa</i>)	8	350	4	4	4	4	n/a	n/a	Good - Fair	SM-EM	Good - Fair	Likely a historic hedgerow left unmanaged. Now contains predominantly early mature hawthorn.		N/A	Y	N	N	N	20+	B2	395.46
G506*	Ash (<i>Fraxinus excelsior</i>), Hawthorn (<i>Crataegus monogyna</i>)	14	450	5	5	5	5	n/a	n/a	Fair	Y-EM	Fair	A line of mostly ash with some hawthorn growing in gaps between trees. Signs of possible due back in group. Deadwood in crowns of ash. Many codominant ash in group some with poor union structures. Poor leaf density throughout group. - Broken branches in crowns likely flail damage when maintaining hawthorns.	Reinspect for dieback during summer months. (< 12 months)	N/A	Y	N	N	N	10+	C1,2	289.86
T507	Common Oak (<i>Quercus robur</i>)	12	750	9	9	7	6	3.0/SE	1	Good	M	Good	Wide spreading crown from short bole. Some major deadwood.		Potentially Affected	N/A	N/A	N/A	N/A	20+	B1	254.37
G508	Blackthorn (<i>Prunus spinosa</i>), Cotoneaster (<i>Cotoneaster frigidus</i>)	2.5	100	2	2	2	2	n/a	n/a	Good	EM	Good	Hedgerow with bramble and rose to the east.		N/A	N	Y	Y	Y	10+	C2	890.45
T509	Common Oak (<i>Quercus robur</i>)	12	650	6	7	6	6	3.0/S	1	Good	M	Good	Typical deadwood. On west side of ditch.		Affected Managed	N/A	N/A	N/A	N/A	20+	B1	191.06
G510	Blackthorn (<i>Prunus spinosa</i>), Hawthorn (<i>Crataegus monogyna</i>)	2	100	1	1	1	1	n/a	n/a	Good	EM	Good	Low and wide spreading hedgerow with bramble and rose.		N/A	Y	Y	N	Y	10+	C2	377.14
G511	Blackthorn (<i>Prunus spinosa</i>), Hawthorn (<i>Crataegus monogyna</i>)	2	100	2	2	2	2	n/a	n/a	Good	EM	Good	Dense field hedgerow.		N/A	Y	Y	Y	N	10+	C2	2524.15
W512	Common Oak (<i>Quercus robur</i>), Ash (<i>Fraxinus excelsior</i>), Blackthorn (<i>Prunus spinosa</i>), Hawthorn (<i>Crataegus monogyna</i>)	16	350	5	5	5	5	n/a	n/a	Good	SM-EM	Good	Mostly semi-mature to early-mature upright stems. Hawthorn and elder understory. - Elder,		N/A	Y	Y	N	N	20+	B1,2	1366.65
G513	Blackthorn (<i>Prunus spinosa</i>), Hawthorn (<i>Crataegus monogyna</i>)	3	100	2	2	2	2	n/a	n/a	Good	EM	Good	Dense block.		N/A	N	Y	N	Y	10+	C2	93.68
G514	Blackthorn (<i>Prunus spinosa</i>), Hawthorn (<i>Crataegus monogyna</i>), Elder (<i>Sambucus nigra</i>)	2.5	100	2	2	2	2	n/a	n/a	Good	EM	Good	Along edge of ditch. Wide in places.		N/A	Y	Y	N	Y	10+	C2	347.72
T515	Common Oak (<i>Quercus robur</i>)	8	550	5	2	4	4	4.0/E	n/a	Fair	M	Fair	To east of ditch. Dense lower canopy. Sparse and open upper canopy. Some deadwood. Ivy throughout.		Not Affected	N/A	N/A	N/A	N/A	20+	B1	136.79
T516	Common Oak (<i>Quercus robur</i>)	7	500	4	5	3	5	3.5/W	n/a	Good	EM	Fair	In ploughed field. Fungal fruiting body at base (photo 1,2). Some major deadwood.		Potentially Affected	N/A	N/A	N/A	N/A	10+	C1	113.05
H517	Blackthorn (<i>Prunus spinosa</i>), Field Maple (<i>Acer campestre</i>), Hawthorn (<i>Crataegus monogyna</i>)	2.5	100	1	1	1	1	n/a	n/a	Good	EM	Good	Patchy hedgerow along edge of ditch.		N/A	Y	Y	Y	Y	10+	C2	315.71
H518	Blackthorn (<i>Prunus spinosa</i>), Elder (<i>Sambucus nigra</i>), Hawthorn (<i>Crataegus monogyna</i>)	2	100	1	1	1	1	n/a	n/a	Good	EM	Good	Dense hedgerow. Mostly blackthorn. Regularly clipped.		N/A	N	Y	Y	Y	10+	C2	798.02
T519	Common Oak (<i>Quercus robur</i>)	6	350	4	3	3	4	3.0/E, 3.0/N, 3.0/S, 3.0/W	1	Good	EM	Good	Single stem covered in dense ivy. No major visible defects.		Removed	N/A	N/A	N/A	N/A	20+	B1,2	55.4
G520	Hawthorn (<i>Crataegus monogyna</i>)	1	20	2	2	2	2	n/a	n/a	Good	SM	Good	Wide spreading more recently planted hedge with rabbit guards to stems. Recently clipped across its top.		N/A	Y	Y	Y	Y	10+	C2	800.92
T521	Common Oak (<i>Quercus robur</i>)	11	800	5	7	5	4	4.0/W	1.5	Good	M	Good	Good shape and form. Small, isolated unidentified fungal fruiting body at base.		Affected Managed	N/A	N/A	N/A	N/A	40+	A1	289.41
T522	Common Oak (<i>Quercus robur</i>)	10	910	8	5	7.5	7	5.0/W	2	Good	M	Good	Good shape and form. Minor deadwood.		Potentially Affected	N/A	N/A	N/A	N/A	20+	B1	374.47
T523	Common Oak (<i>Quercus robur</i>)	10	1000	5	8	8	4	3.5/E, 3.5/SW	2	Good	V	Fair	Thick bole with two buttress roots extending NW with beefsteak fungal fruiting bodies. Many limbs lost at main fork at 3m leaving one sided form to south. stubbed secondary leader with decay. Deadwood and stubs. - Low target and good ecological value.		Not Affected	N/A	N/A	N/A	N/A	40+	A1,2,3	452.21
T524	Common Oak (<i>Quercus robur</i>)	7	500	4	4	3.5	4	3.0/E	2	Good	M	Good	Deadwood and stubs.		Potentially Affected	N/A	N/A	N/A	N/A	20+	B1	113.05
T525	Common Oak (<i>Quercus robur</i>)	9	810	3	3	3	3	n/a	n/a	Dead	M	Dead	Dead tree. No bark remaining.		Removed	N/A	N/A	N/A	N/A	10+	C3	296.69
T526	Common Oak (<i>Quercus robur</i>)	12	850	2	9	8	3	6.0/N	6	Good	M	Fair	Wounds at base associated with old pruning wounds. Crown biased to south. Some storm damaged limbs leaving wounds. Low target.		Removed	N/A	N/A	N/A	N/A	20+	B1	326.72
T527	Common Oak (<i>Quercus robur</i>)	9	570	2.5	5	8	6	3.0/W	2	Good	M	Fair	Reasonable shape and form. Minor deadwood and stubs. No major visible defects.		Removed	N/A	N/A	N/A	N/A	20+	B1	146.92
T528	Common Oak (<i>Quercus robur</i>)	12	830	7	6	8	7	4.0/N	2	Good	V	Fair	Reasonable shape and form. Minor deadwood and stubs. Some beefsteak fungi to base on ditch side.		Not Affected	N/A	N/A	N/A	N/A	20+	B1	311.53
T529	Common Oak (<i>Quercus robur</i>)	12	850	6	4	8	5	6.0/N	2	Good	M	Fair	Reasonable shape and form. Minor deadwood and stubs. Not fully accessible. Hidden in hedge.		Potentially Affected	N/A	N/A	N/A	N/A	20+	B1	326.72
T530	Common Oak (<i>Quercus robur</i>)	14	850	8	4	7	7	6.0/N	2	Good	M	Fair	Reasonable shape and form. Minor deadwood and stubs. Not fully surveyed. Hidden in hedge. Pruned back from direction of overhead power lines in the past leaving stubs.		Affected Managed	N/A	N/A	N/A	N/A	20+	B1	326.72
H531	Blackthorn (<i>Prunus spinosa</i>), Hawthorn (<i>Crataegus monogyna</i>)	3	100	2	2	2	2	n/a	n/a	Good	EM	Good	Dense. Rose present.		N/A	Y	Y	Y	Y	10+	C1,2	514.87
T532	Poplar (<i>Populus sp.</i>)	14	600	8	6	4	5	4.0/N	1	Good	EM	Fair	Reasonable shape and form. Minor deadwood and stubs.		Potentially Affected	N/A	N/A	N/A	N/A	20+	B1	162.79
T533	Poplar (<i>Populus sp.</i>)	14	600	8	6	6	6	4.0/NW	1	Good	EM	Fair	Reasonable shape and form. Minor deadwood and stubs.		Potentially Affected	N/A	N/A	N/A	N/A	20+	B1	162.79
T534	Poplar (<i>Populus sp.</i>)	14	550	6	6	6	6	3.0/S	1	Good	EM	Fair	Reasonable shape and form. Minor deadwood and stubs.		Potentially Affected	N/A	N/A	N/A	N/A	20+	B1	136.79

Tree ID	Species	Estimated Height (m)	Stem Diameter (mm)	Canopy Spread (N)	Canopy Spread (S)	Canopy Spread (E)	Canopy Spread (W)	First Significant Branch (m)	Canopy Clearance (m)	Physiological Condition	Life Stage	Structural Condition	Condition Comments	Preliminary Management Comments	Individual Tree Impacts	Group Contains Not Affected	Group Contains Potentially Affected	Group Contains Affected Managed	Group Contains Removed	Estimated Remaining Contribution (years)	BS5837 Quality Category	Root Protection Area (m ²)
T535	Common Oak (<i>Quercus robur</i>)	9	800	6	6	6	6	2.0/N	2	Good	M	Fair	Reasonable shape and form. Minor deadwood and stubs. Not fully surveyed. Field not accessed. Grazing damage to buttress roots.		Affected Managed	N/A	N/A	N/A	N/A	20+	B1	289.41
W536	Scots Pine (<i>Pinus sylvestris</i>), Sycamore (<i>Acer pseudoplatanus</i>), Hawthorn (<i>Crataegus monogyna</i>), Elder (<i>Sambucus nigra</i>)	18	400	2	2	2	2	n/a	n/a	Good	Y-M	Fair	ASNW consisting predominantly of early mature Scots pine. Everything else has been coppiced - Signs of ditch at field edge along boundary of woodland with coppiced sycamore regenerating to 7m throughout and along perimeter of woodland. hazel, oak, ash. Generally lower quality trees.		N/A	Y	N	N	N	10+	C1,2	100441.31
T537	Common Oak (<i>Quercus robur</i>)	12	640	7	7	7	7	n/a	2	Good	M	Fair	Single stemmed. Located to west of small ditch (only some limit to root spread). Stubs and deadwood.		Not Affected	N/A	N/A	N/A	N/A	20+	B1	185.22
T538	Common Oak (<i>Quercus robur</i>)	12	620	8	8	9	7	4.0/E	1	Good	M	Good	Single stemmed. Located to west of small ditch - (ditch almost disappeared). Stubs and deadwood.		Not Affected	N/A	N/A	N/A	N/A	40+	A1	173.83
T539	Common Oak (<i>Quercus robur</i>)	12	710	10	10	7	6	4.0/E	1	Good	EM	Fair	Located to west of small ditch - (ditch almost disappeared). Stubs and deadwood. Originally multi-stemmed from base but other stems removed leaving large old wounds. Ripped wound also from large limb removed at 1m. - photo gt 4/11/21 11.30am		Not Affected	N/A	N/A	N/A	N/A	40+	A1,3	227.96
T540	Sycamore (<i>Acer pseudoplatanus</i>)	18	890	9	7	8	7	4.0/E	0	Good	V	Fair	Located to west of small ditch - almost disappeared. Stubs and deadwood. Some veteran features. - Large secondary stem removed resulting in hollowed out and decaying wound. Another leader lost at 2m fork leaving decaying stub. Wound to base significant with some decay into heartwood. Lots of root suckering forming close to base with fungal fruiting bodies. - photo gt 4/11/21 11.45		Not Affected	N/A	N/A	N/A	N/A	40+	A1,3	358.19
T541	Common Oak (<i>Quercus robur</i>)	18	840	7	7	8	7	n/a	n/a	Good	M	Good	Forked at 2m. Some large old pruning wounds. No major visible defects. - 7.5m behind existing track.		Not Affected	N/A	N/A	N/A	N/A	40+	A1	319.08
H542	Hawthorn (<i>Crataegus monogyna</i>), Blackthorn (<i>Prunus spinosa</i>), Hazel (<i>Corylus avellana</i>), Elder (<i>Sambucus nigra</i>)	1.2	90	1	1	1	1	n/a	n/a	Good	EM	Good	Dense hedge, predominantly hawthorn.		N/A	Y	N	N	N	10+	C1,2	980.19
G543	Hawthorn (<i>Crataegus monogyna</i>), Blackthorn (<i>Prunus spinosa</i>), Hazel (<i>Corylus avellana</i>), Elder (<i>Sambucus nigra</i>)	1.5	90	1.5	1.5	1.5	1.5	n/a	n/a	Good	EM	Good	Dense hedge, predominantly hawthorn. Some gaps.		N/A	Y	Y	N	Y	10+	C1,2	773.13
G544	Hawthorn (<i>Crataegus monogyna</i>), Blackthorn (<i>Prunus spinosa</i>), Hazel (<i>Corylus avellana</i>), Elder (<i>Sambucus nigra</i>)	1.5	90	1	1	1	1	n/a	n/a	Good	EM	Good	Dense hedge, predominantly hawthorn.		N/A	Y	Y	N	N	10+	C1,2	156.15
T545	Field Maple (<i>Acer campestre</i>)	6	240	2	3	3	2	n/a	2	Good	EM	Fair	In hedge. Deep ditch to south. Flail damage to lower limbs.		Not Affected	N/A	N/A	N/A	N/A	10+	C1	26.05
T546	Common Oak (<i>Quercus robur</i>)	6	400	3	3	3	3	n/a	2	Good	EM	Fair	In hedge. Deep ditch to south. Flail damage to lower limbs.		Not Affected	N/A	N/A	N/A	N/A	20+	B1	72.35
T547	Hawthorn (<i>Crataegus monogyna</i>)	6	400	0.5	2	1	1	n/a	n/a	Poor	M	Poor	In hedge. Deep ditch to south. Leaning to south. Significant dieback, stubs and deadwood. Low target.		Not Affected	N/A	N/A	N/A	N/A	<10	U1	72.35
T548	Common Oak (<i>Quercus robur</i>)	6	1260	8	10	8	7	4.0/N	3	Good	V	Fair	In hedge. Deep ditch to south. Slight lean to south. Cavity opening at base to north side with decay. column to main fork at 3.5m. Weighted to south. - photos gt 4/11/12 12.30pm		Not Affected	N/A	N/A	N/A	N/A	40+	A1,3	706.72
H549	Hawthorn (<i>Crataegus monogyna</i>), Field Maple (<i>Acer campestre</i>)	1.5	90	1	1	1	1	n/a	n/a	Good	SM-EM	Fair	Dense hedge.		N/A	Y	Y	N	Y	10+	C1,2	506.28
T550	Field Maple (<i>Acer campestre</i>)	5	220	3	3	3	3	n/a	2	Good	SM	Fair	In dense hedge. Flail damage to lower limbs.		Not Affected	N/A	N/A	N/A	N/A	10+	C1	21.89
T551	Common Oak (<i>Quercus robur</i>)	5	220	2	3	3	3	n/a	2	Good	SM	Fair	In dense hedge. Flail damage to lower limbs.		Not Affected	N/A	N/A	N/A	N/A	20+	B1	21.89
T552	Field Maple (<i>Acer campestre</i>)	6	140,120	2	2	3	3	n/a	2	Good	SM	Fair	In dense hedge. Flail damage.		Not Affected	N/A	N/A	N/A	N/A	10+	C1	15.38
T553	Common Oak (<i>Quercus robur</i>)	5	100,120	1	1	1	1	n/a	2	Good	Y	Fair	In dense hedge. Flail damage.		Not Affected	N/A	N/A	N/A	N/A	10+	C1	11.03
T554	Field Maple (<i>Acer campestre</i>)	7	140,120,120,80	2	4	4	4	n/a	2	Good	SM	Fair	In dense hedge. Flail damage.		Not Affected	N/A	N/A	N/A	N/A	10+	C1	24.78
T555	Field Maple (<i>Acer campestre</i>)	7	220	1	3	2	3	n/a	3	Good	SM	Fair	In dense hedge. Flail damage.		Not Affected	N/A	N/A	N/A	N/A	10+	C1	21.89
T556	Field Maple (<i>Acer campestre</i>)	6	140,120,120	1	3	3	3	n/a	2	Good	SM	Fair	Multi-stemmed from base. In dense hedge.		Not Affected	N/A	N/A	N/A	N/A	10+	C1	21.89
G557	Elder (<i>Sambucus nigra</i>), Ash (<i>Fraxinus excelsior</i>)	3.5	250	2	2	2	2	n/a	n/a	Good	EM-M	Fair	Old hedge grown out. Rubble at base.		N/A	Y	N	N	N	10+	C1,2	93.84
T558	Ash (<i>Fraxinus excelsior</i>)	11	420	7	7	7	7	n/a	3	Good	EM	Fair	Leaning bole with smaller diameter leader from 1m producing tree of reasonable shape and form. - fungal fruiting bodies at base. photo gt 4.11.21 10.30am		Not Affected	N/A	N/A	N/A	N/A	20+	B1	79.77
G559	Hawthorn (<i>Crataegus monogyna</i>), Blackthorn (<i>Prunus spinosa</i>), Hazel (<i>Corylus avellana</i>), Elder (<i>Sambucus nigra</i>)	1.5	90	1	1	1	1	n/a	n/a	Good	EM	Good	Dense hedge, predominantly hawthorn. Some gaps.		N/A	Y	N	N	N	10+	C1,2	548.85
T560	Sycamore (<i>Acer pseudoplatanus</i>)	8	300	3	3	4	3	n/a	2	Good	EM	Good	Single stemmed tree in hedge. Minor deadwood and stubs. Stubs to west at 2m. Bark wounds at 3m on underside of unions.		Not Affected	N/A	N/A	N/A	N/A	20+	B1	40.7
T561	Ash (<i>Fraxinus excelsior</i>)	8	300	5	5	5	5	n/a	2	Good	EM	Good	Single stemmed tree in hedge. Minor deadwood and stubs.		Not Affected	N/A	N/A	N/A	N/A	20+	B1	40.7
T562	Ash (<i>Fraxinus excelsior</i>)	7	280,240	4	4	4	4	n/a	2	Good	EM	Good	Single stemmed tree in hedge. Minor flail wounds.		Not Affected	N/A	N/A	N/A	N/A	10+	C1	61.5
T563	Norway Maple (<i>Acer platanoides</i>)	6	300	4	4	4	4	n/a	2	Good	SM	Fair	Single stemmed tree in hedge. Minor flail wounds. - Ditch to west.		Not Affected	N/A	N/A	N/A	N/A	10+	C1	40.7
T564	Norway Maple (<i>Acer platanoides</i>)	6	180	4	4	4	4	n/a	3	Fair	SM	Fair	Single stemmed tree in hedge. Minor flail wounds. - Ditch to west.		Not Affected	N/A	N/A	N/A	N/A	10+	C1	14.65

Tree ID	Species	Estimated Height (m)	Stem Diameter (mm)	Canopy Spread (N)	Canopy Spread (S)	Canopy Spread (E)	Canopy Spread (W)	First Significant Branch (m)	Canopy Clearance (m)	Physiological Condition	Life Stage	Structural Condition	Condition Comments	Preliminary Management Comments	Individual Tree Impacts	Group Contains Not Affected	Group Contains Potentially Affected	Group Contains Affected Managed	Group Contains Removed	Estimated Remaining Contribution (years)	BS5837 Quality Category	Root Protection Area (m²)
T565	Norway Maple (<i>Acer platanoides</i>)	4	250	3	3	1	3	n/a	2	Fair	SM	Fair	Single stemmed tree in hedge. Bark wounds to stem and branches, likely fire damage. Deadwood and stubs.		Not Affected	N/A	N/A	N/A	N/A	10+	C1	28.26
T566	Sycamore (<i>Acer pseudoplatanus</i>)	7	320	4	4	4	4	n/a	2	Good	EM	Good	Single stemmed tree in hedge. Minor flail wounds.		Not Affected	N/A	N/A	N/A	N/A	20+	B1	46.31
T567	Sycamore (<i>Acer pseudoplatanus</i>)	7	260	4	4	4	4	n/a	2	Dead	SM	Dead	Single stemmed tree in hedge. Dead. - Ditch to south.	Fell if land use changes.	Not Affected	N/A	N/A	N/A	N/A	10+	C1	30.57
T568	Sycamore (<i>Acer pseudoplatanus</i>)	5	240	2	4	3	3	n/a	2	Fair	SM	Fair	Single stemmed tree in hedge. Some dieback and deadwood. - Ditch to south.		Not Affected	N/A	N/A	N/A	N/A	10+	C1	26.05
T569	Common Oak (<i>Quercus robur</i>)	7	320	4	4	4	4	n/a	2	Good	EM	Good - Fair	Single stemmed tree in hedge. Multi-stemmed and wide spreading crown from 2m. Damaged lower branches due to flail. Ditch to south.		Not Affected	N/A	N/A	N/A	N/A	20+	B1	46.31
T570	Common Oak (<i>Quercus robur</i>)	6	300	4	4	4	4	n/a	2	Good	EM	Good - Fair	Single stemmed tree in hedge. Multi-stemmed and wide spreading crown from 2m. Split limb due to machine strike at 2m. - Ditch to south.		Not Affected	N/A	N/A	N/A	N/A	20+	B1	40.7
T571	Common Oak (<i>Quercus robur</i>)	9	320	5	4.5	5.5	6	n/a	n/a	Good	EM	Good	Single stemmed tree in hedge. Multi-stemmed and wide spreading crown from 2m. - Ditch to south.		Not Affected	N/A	N/A	N/A	N/A	20+	B1	46.31
T572	Sycamore (<i>Acer pseudoplatanus</i>)	6	240	3	3	3	3	n/a	n/a	Dead	SM	Dead	Dead tree within hedge. Low target. - Ditch to south.	Fell if land use changes	Not Affected	N/A	N/A	N/A	N/A	<10	U1	26.05
W573	Common Oak (<i>Quercus robur</i>), Ash (<i>Fraxinus excelsior</i>), Silver Birch (<i>Betula pendula</i>)	18	1400	6	6	6	6	n/a	n/a	Good	Y-M	Good	Mostly a mixed semi mature woodland but notable trees to northern boundary. - willow, hazel, hornbeam, sycamore, field maple, spruce, pine.		N/A	Y	Y	N	N	40+	A1,2	5979.68
T574	Common Oak (<i>Quercus robur</i>)	18	1400	7	7	7	7	n/a	2	Good	M	Good	Typical deadwood etc. but no major visible defects.		Not Affected	N/A	N/A	N/A	N/A	40+	A1,2,3	706.72
T576	Ash (<i>Fraxinus excelsior</i>)	14	800	2	2	2	2	n/a	n/a	Poor	M	Poor	Monolith with a little bit of live growth. No access.		Not Affected	N/A	N/A	N/A	N/A	<10	U1	289.41
G579	Blackthorn (<i>Prunus spinosa</i>), Elder (<i>Sambucus nigra</i>)	4	100	1	1	1	1	n/a	n/a	Fair	Y-EM	Fair			N/A	Y	N	N	N	10+	C1,2	41.78
H580	Blackthorn (<i>Prunus spinosa</i>), Hawthorn (<i>Crataegus monogyna</i>)	1.5	90	3	3	3	3	n/a	n/a	Fair	EM	Fair			N/A	Y	N	N	N	10+	C1,2	298.9
T581	Field Maple (<i>Acer campestre</i>)	7	350	4.5	4.5	4	4.5	n/a	2.5	Good	M	Fair	In hedge. No access to stem or. north side. No major visible defects.		Not Affected	N/A	N/A	N/A	N/A	20+	B1,2	55.4
T583	Field Maple (<i>Acer campestre</i>)	7	450,300,280,240	4.5	4.5	4.5	4.5	n/a	2.5	Good	EM	Fair	Multi-stemmed from base. Some decay pockets in stems and wound at 2.5m across one stem. Low target.		Not Affected	N/A	N/A	N/A	N/A	20+	B1,2	193.77
H584	Blackthorn (<i>Prunus spinosa</i>)	4	100	3	3	3	3	n/a	n/a	Good	EM	Fair	Dense hedgerow not topped. 3m wide. regularly sided up.		N/A	N	N	Y	N	10+	C1,2	114.97
H585	Blackthorn (<i>Prunus spinosa</i>)	2	100	3	3	3	3	n/a	n/a	Good	EM	Fair	Regularly pruned to current height.		N/A	Y	N	Y	N	10+	C1,2	24.71
T586	Crack Willow (<i>Salix fragilis</i>)	16	750	4	6	8	2	n/a	n/a	Fair	M	Fair - Poor	In river bank. Not fully surveyed. Fungal fruiting body of maze polypore on stem at 6m with dieback to same stem. Low target. - Failed stem to north probably part of same tree.		Not Affected	N/A	N/A	N/A	N/A	10+	C1,2	254.37
T587	Crab Apple (<i>Malus sylvestris</i>)	10	660	6	6	9	2	n/a	1.5	Fair	M	Fair	Thick bole to 2m forming two main sections out to NE. Woolly aphid on set. Some deadwood and stubs. Saprophytic fungi in small pocket at base. Wound to SE with Potential immature <i>Kretzschmaria deusta</i> at base.		Not Affected	N/A	N/A	N/A	N/A	40+	A1,2,3	196.98
T588	Sycamore (<i>Acer pseudoplatanus</i>)	16	430	5	5	5	5	n/a	2	Good	M	Good			Not Affected	N/A	N/A	N/A	N/A	20+	B1,2	83.61
T589	Crack Willow (<i>Salix fragilis</i>)	18	500,500,500,500,500,500,500	10	10	10	10	n/a	0	Fair	M	Fair - Poor	8 main stems from ground. Some snapped limbs and stems. No obvious defects to intact stems. Low target.		Not Affected	N/A	N/A	N/A	N/A	20+	B1,2	706.72
T590	Crack Willow (<i>Salix fragilis</i>)	18	600,5000	4	2	4	8	n/a	0	Fair	M	Fair - Poor	2 main stems from ground. Some snapped limbs. Not fully surveyed. Low target.		Not Affected	N/A	N/A	N/A	N/A	10+	C1,2	706.72
T591	Crack Willow (<i>Salix fragilis</i>)	18	600,500,550	10	6	4	4	n/a	0	Fair	M	Fair - Poor	3 main stems from ground. Some snapped limbs. Two stems snapped out. Low target.		Not Affected	N/A	N/A	N/A	N/A	10+	C1,2	412.64
T592	Crack Willow (<i>Salix fragilis</i>)	18	730,740	4	6	12	8	n/a	0	Fair	M	Fair - Poor	2 main stems from ground. Some snapped limbs. Collapsed stem of next tree resting in canopy. Fungal fruiting bodies on stem at 8m. Low target.		Not Affected	N/A	N/A	N/A	N/A	10+	C1,2	488.61
T593	Crack Willow (<i>Salix fragilis</i>)	5	600	5	8	2	2	n/a	0	Fair	M	Poor	One main stem remaining but collapsed at 1m and hung up in adjacent tree. Other torn wounds. Low target.		Not Affected	N/A	N/A	N/A	N/A	10+	C1,2	162.79
T594	Crack Willow (<i>Salix fragilis</i>)	16	750,500,500	4	3	12	12	n/a	n/a	Fair	M	Fair - Poor	Multi-stemmed stump with one original leader and smaller stems developing. Not fully assessed. Deadwood and stubs.		Not Affected	N/A	N/A	N/A	N/A	20+	B1,2,3	480.47
T595	Crack Willow (<i>Salix fragilis</i>)	20	700	10	3	8	10	n/a	n/a	Fair	M	Fair - Poor	Not fully surveyed. Split limb over ditch but low target. Other deadwood and torn stubs.		Not Affected	N/A	N/A	N/A	N/A	20+	B1,2	221.58
T596	Sycamore (<i>Acer pseudoplatanus</i>)	17	650	6	6	6	6	n/a	4	Good	M	Good	On other side of ditch. Not fully surveyed but no obvious defects.		Not Affected	N/A	N/A	N/A	N/A	20+	B1,2	191.06
T597	Sycamore (<i>Acer pseudoplatanus</i>)	14	350	3	3	0.5	4	n/a	n/a	Poor	EM	Poor	50% dead with dieback to main stem with column of dead bark down stem. Deadwood.	Fell (Asap)	Not Affected	N/A	N/A	N/A	N/A	<10	U1	55.4
T598	Ash (<i>Fraxinus excelsior</i>)	20	280	2	2	6	2	n/a	n/a	Good	EM	Poor	Very drawn up tree with poor stem to height ratio. Sheltered by other trees.		Not Affected	N/A	N/A	N/A	N/A	10+	C1	35.45
T599	Ash (<i>Fraxinus excelsior</i>)	12	400	2	2	10	1	n/a	n/a	Fair	EM	Poor	Very one sided form to east away from ditch. Not fully surveyed. Unlikely to be of any long term value.		Not Affected	N/A	N/A	N/A	N/A	10+	C1,2	72.35
T600	Crack Willow (<i>Salix fragilis</i>)	4	700	2	2	2	4	n/a	n/a	Fair	M	Poor	Pollard stem at 2.5m (assumed due to power cables). Vigorous regrowth.		Not Affected	N/A	N/A	N/A	N/A	10+	C1,2	221.58
G601	Hawthorn (<i>Crataegus monogyna</i>)	5	300	3	3	3	3	n/a	n/a	Good	EM-M	Fair	A single line of multi-seeded trees. Foliage to base.		N/A	Y	N	Y	N	20+	B1,2	110.93
T602	Hawthorn (<i>Crataegus monogyna</i>)	4	200,200,200	2	2	2	2	n/a	0.5	Good	M	Fair			Removed	N/A	N/A	N/A	N/A	10+	C1,2	54.26
T603	Hawthorn (<i>Crataegus monogyna</i>)	5	200,200,200	2	2	2	2	n/a	0.5	Good	M	Fair			Affected Managed	N/A	N/A	N/A	N/A	10+	C1,2	54.26
T604	Ash (<i>Fraxinus excelsior</i>)	7	440	5	5	4	5	n/a	0.5	Fair	EM	Fair	Two stems twisted together covered in ivy. Lean to north. - Hawthorn growing around base.		Not Affected	N/A	N/A	N/A	N/A	10+	C1,2	87.55
G605	Ash (<i>Fraxinus excelsior</i>), Hawthorn (<i>Crataegus monogyna</i>)	11	500	4	4	4	4	n/a	n/a	Good	EM-M	Fair	A single line of multi-stemmed trees.		N/A	Y	N	N	N	20+	B1,2	362.83

Tree ID	Species	Estimated Height (m)	Stem Diameter (mm)	Canopy Spread (N)	Canopy Spread (S)	Canopy Spread (E)	Canopy Spread (W)	First Significant Branch (m)	Canopy Clearance (m)	Physiological Condition	Life Stage	Structural Condition	Condition Comments	Preliminary Management Comments	Individual Tree Impacts	Group Contains Not Affected	Group Contains Potentially Affected	Group Contains Affected Managed	Group Contains Removed	Estimated Remaining Contribution (years)	BS5837 Quality Category	Root Protection Area (m²)
T606	Ash (<i>Fraxinus excelsior</i>)	16	930	5.5	5	9	7	4.0/E	0.5	Fair	V	Fair	Decay to base and buttress roots on north side. Decay through base. Some reduction in canopy with lost limbs and stubbed limbs. Deadwood. Retrenching. - photo gt 5/11 13.15		Not Affected	N/A	N/A	N/A	N/A	40+	A1,3	391.11
G607	Field Maple (<i>Acer campestre</i>), Hawthorn (<i>Crataegus monogyna</i>)	5	250	1.5	1.5	1.5	1.5	n/a	n/a	Good	SM-EM	Fair	Dense along ditch. Includes Guelder rose.		N/A	Y	N	N	N	10+	C1,2	241.83
T608	Ash (<i>Fraxinus excelsior</i>)	14	750	7	8	8	6	n/a	5	Poor	M	Poor	Inonotus fungal brackets on main stem at 4 and 5.5. Dieback of central leader with deadwood and stubs. Low target.		Not Affected	N/A	N/A	N/A	N/A	10+	C1,2	254.37
T609	Ash (<i>Fraxinus excelsior</i>)	4	1300	1	2	1	1	n/a	n/a	Poor	V	Stump	Decaying 4m stump with small epicormic shoots developing at base and 1m. Good ecological value. - photo gt 5/11 13.30		Not Affected	N/A	N/A	N/A	N/A	20+	B3	706.72
T610	Lombardy Poplar (<i>Populus nigra 'Italica'</i>)	25	1060	3	3	3	3	n/a	4	Good	M	Fair	Typical thick single stem with extensive fluting of buttresses. Deadwood but no major visible defects.		Potentially Affected	N/A	N/A	N/A	N/A	20+	B1,2	508.1
H611	Hawthorn (<i>Crataegus monogyna</i>), Blackthorn (<i>Prunus spinosa</i>)	1.5	90	1	1	1	1	n/a	n/a	Good	EM	Good	Dense hedge. Regularly pruned.		N/A	Y	N	N	Y	10+	C1,2	490.53
H612	Hawthorn (<i>Crataegus monogyna</i>)	1.5	90	1	1	1	1	n/a	n/a	Good	EM	Good	Patchy hedge of limited value. Regularly pruned.		N/A	Y	N	N	N	10+	C1,2	73.9
H613	Hawthorn (<i>Crataegus monogyna</i>)	1.6	90	1	1	1	1	n/a	n/a	Good	EM	Good	Dense and regularly pruned.		N/A	Y	N	Y	Y	10+	C1,2	528.24
G614	Common Oak (<i>Quercus robur</i>), Sycamore (<i>Acer pseudoplatanus</i>), Beech (<i>Fagus sylvatica</i>), Silver Birch (<i>Betula pendula</i>)	7	100	2	2	2	2	n/a	n/a	Good	Y-SM	Good	Shelterbelt planning with 3.5m oak closest to track. - common alder.		N/A	Y	N	N	N	10+	C1,2	259.46
H615	Hawthorn (<i>Crataegus monogyna</i>)	1.6	90	1	1	1	1	n/a	n/a	Good	EM	Good	Dense and regularly pruned.		N/A	Y	N	Y	Y	10+	C1,2	93.02
T616	Sycamore (<i>Acer pseudoplatanus</i>)	15	550,550,500	8	8	8	8	6.0/N	3	Good	M	Fair	Twin-stemmed from base with third leader from 1m. No major visible defects.		Affected Managed	N/A	N/A	N/A	N/A	20+	B1	386.64
G617	Norway Spruce (<i>Picea abies</i>), Spruce (<i>Picea sp.</i>)	16	280	3	3	3	3	n/a	n/a	Good	EM	Fair	Dense plantation.		N/A	Y	N	N	N	20+	B1,2	2296.52
G618	Hawthorn (<i>Crataegus monogyna</i>), Blackthorn (<i>Prunus spinosa</i>), Elder (<i>Sambucus nigra</i>), Ash (<i>Fraxinus excelsior</i>)	5	250	2	2	2	2	n/a	n/a	Good	Y-EM	Fair	Stubby vegetation along ditch. Occasional young ash. Mostly blackthorn and hawthorn.		N/A	Y	Y	N	N	10+	C1,2	1583.57
T619	Field Maple (<i>Acer campestre</i>)	10	300,300,300	4	4	4	4	n/a	3	Good	EM	Fair	Not fully surveyed. On south edge of ditch. Multi-stemmed from base.		Potentially Affected	N/A	N/A	N/A	N/A	20+	B1,2	122.1
T620	Ash (<i>Fraxinus excelsior</i>)	14	650	5	5	5	5	n/a	3	Good	M	Fair	Not fully surveyed. On south edge of ditch. Old branch stubs and deadwood. - photo gt 5/11 11.38		Potentially Affected	N/A	N/A	N/A	N/A	10+	C1,3	191.06
G621	Hawthorn (<i>Crataegus monogyna</i>)	5	200	2	2	2	2	n/a	n/a	Good	SM-EM	Fair	Patchy group along railway boundary.		N/A	Y	N	N	N	10+	C1,2	275.21
G622	Hawthorn (<i>Crataegus monogyna</i>), Blackthorn (<i>Prunus spinosa</i>)	1.5	90	1	1	1	1	n/a	n/a	Good	EM	Good	Dense hedge. Regularly pruned.		N/A	Y	Y	N	Y	10+	C1,2	164.79
T623	Common Oak (<i>Quercus robur</i>)	16	800	8	8	8	8	n/a	2	Good	M	Good	Not fully surveyed. On edge of ditch. Old branch stubs and deadwood.		Not Affected	N/A	N/A	N/A	N/A	40+	A1	289.41
G624	Hawthorn (<i>Crataegus monogyna</i>), Field Maple (<i>Acer campestre</i>)	6	400	2	2	2	2	n/a	n/a	Good	Y-EM	Fair	Group along east side of ditch. Patchy in places. Rose and bramble also present. Deadwood and stubs.		N/A	Y	Y	N	Y	10+	C1,2	813.08
T625	Ash (<i>Fraxinus excelsior</i>)	15	600	6	4	6	4	n/a	2	Fair	M	Poor	On west side of ditch. Deadwood and stubs. Some dieback and epicormic shoots along limbs. Inonotus fruiting body at 1.5m on stem. Low target.		Removed	N/A	N/A	N/A	N/A	10+	C1,3	162.79
T626	Field Maple (<i>Acer campestre</i>)	14	380	2	2	2	2	n/a	0.5	Fair	EM	Poor	Stem cavity with split but small crown and low target.		Removed	N/A	N/A	N/A	N/A	10+	C1,3	65.3
T627	Ash (<i>Fraxinus excelsior</i>)	8	600	2	2	2	2	n/a	n/a	Poor	EM	Poor	Deteriorating stem with Inonotus fungal fruiting bodies noted. Low target and very little crown.		Removed	N/A	N/A	N/A	N/A	10+	C1,3	162.79
T628	Ash (<i>Fraxinus excelsior</i>)	14	750,330	7	7	7.5	10	n/a	2	Fair	M	Fair	One main stem with significant secondary leader from base. On east side of ditch. Typical major deadwood and stubs.		Removed	N/A	N/A	N/A	N/A	20+	B1	303.61
T629	Ash (<i>Fraxinus excelsior</i>)	14	500	6	2	4	6	n/a	2	Fair	M	Fair	Not fully surveyed. Deadwood and stubs.		Removed	N/A	N/A	N/A	N/A	20+	B1	113.05
G630	Hawthorn (<i>Crataegus monogyna</i>), Blackthorn (<i>Prunus spinosa</i>)	5	250	1	1	1	1	n/a	n/a	Good	EM	Fair	Partially faced up hedge/group.		N/A	N	Y	N	N	10+	C1,2	227.57
H631	Blackthorn (<i>Prunus spinosa</i>), Blackthorn (<i>Prunus spinosa</i>)	1.5	90	1	1	1	1	n/a	n/a	Good	EM	Good	Dense hedge. Regularly pruned.		N/A	N	Y	N	N	10+	C1,2	28.73
T632	Common Oak (<i>Quercus robur</i>)	14	900,440	7.5	7.5	6	8	n/a	2	Good	M	Good	Unusual form from base with fused stems. stub on main stem and secondary leader. Deadwood and stubs. No major visible defects.		Potentially Affected	N/A	N/A	N/A	N/A	40+	A1	453.84
T633	Common Oak (<i>Quercus robur</i>)	13	800	6	6	5	9	n/a	2	Good	M	Good	Minor bark wound to stem. Deadwood and stubs. No major visible defects.		Not Affected	N/A	N/A	N/A	N/A	40+	A1	289.41
H634	Hawthorn (<i>Crataegus monogyna</i>), Blackthorn (<i>Prunus spinosa</i>), Ash (<i>Fraxinus excelsior</i>), Ash (<i>Fraxinus excelsior</i>)	1.5	100	1.5	1.5	1.5	1.5	n/a	n/a	Good	EM	Good	Dense hedge, predominantly hawthorn with ivy. Regularly pruned at current height.		N/A	Y	N	N	N	10+	C1,2	30.88
G635	Hawthorn (<i>Crataegus monogyna</i>), Blackthorn (<i>Prunus spinosa</i>), Ash (<i>Fraxinus excelsior</i>), Ash (<i>Fraxinus excelsior</i>)	4	100	2	2	2	2	n/a	n/a	Good	EM	Good	Dense hedge, predominantly hawthorn with ivy. Regularly pruned back from road side. Height left.		N/A	Y	N	N	N	10+	C1,2	13.05
W636	Sycamore (<i>Acer pseudoplatanus</i>), Pine (<i>Pinus sp.</i>), Norway Spruce (<i>Picea abies</i>), Ash (<i>Fraxinus excelsior</i>)	18	400	4	4	4	4	n/a	n/a	Good	Y-M	Fair	Woodland group. Limited management but used for game birds.		N/A	Y	N	N	N	20+	B1,2	15428.74

Tree ID	Species	Estimated Height (m)	Stem Diameter (mm)	Canopy Spread (N)	Canopy Spread (S)	Canopy Spread (E)	Canopy Spread (W)	First Significant Branch (m)	Canopy Clearance (m)	Physiological Condition	Life Stage	Structural Condition	Condition Comments	Preliminary Management Comments	Individual Tree Impacts	Group Contains Not Affected	Group Contains Potentially Affected	Group Contains Affected Managed	Group Contains Removed	Estimated Remaining Contribution (years)	BS5837 Quality Category	Root Protection Area (m²)
T637	Common Oak (<i>Quercus robur</i>)	18	750	8	10	6	7	n/a	3	Good	EM	Fair	On edge of stream. Thick single stem with thick ivy stem producing ivy throughout crown. Deadwood but no major visible defects. - photos gt 4/11/12 13.30		Not Affected	N/A	N/A	N/A	N/A	40+	A1	254.37
T638	Common Oak (<i>Quercus robur</i>)	18	260,210	3	8	8	5	n/a	1.5	Good	SM	Fair	Multi-stemmed from base and one sided towards access road due to competition with adjacent oak.		Not Affected	N/A	N/A	N/A	N/A	10+	C1	50.51
T639	Scots Pine (<i>Pinus sylvestris</i>)	12	460	4	4	8	4	5.0/E	1.5	Good	M	Good	Ivy on stem. Forked at 4m. Large limb at approx. 5m over access track.		Not Affected	N/A	N/A	N/A	N/A	20+	B1	95.69
T640	Norway Spruce (<i>Picea abies</i>)	16	400	3	5	5	5	n/a	0.5	Good	EM	Good	Bramble around base. Limited live foliage in lower crown.		Not Affected	N/A	N/A	N/A	N/A	20+	B1	72.35
T641	Norway Spruce (<i>Picea abies</i>)	16	330	3.5	3.5	3.5	3.5	5.0/E	0.5	Good	EM	Good	Bramble around base. Limited live foliage in lower crown. - Over access road.		Not Affected	N/A	N/A	N/A	N/A	20+	B1	49.25
T642	Common Oak (<i>Quercus robur</i>)	16	270	2	4	4	4	6.0/N	0.5	Good	EM	Good	Single stem. 6m clearance over track. - Over access road.		Not Affected	N/A	N/A	N/A	N/A	20+	B1	32.97
T643	Sycamore (<i>Acer pseudoplatanus</i>)	16	430	6	6	7	4	6.0/N	0.5	Good	EM	Good	Single stem. 6m clearance over track. Bark wounds at branch unions likely squirrel damage. - Over access road.		Not Affected	N/A	N/A	N/A	N/A	20+	B1	83.61
T644	Pine (<i>Pinus sp.</i>)	12	400	3.5	3.5	3.5	3.5	n/a	1	Good	EM	Good	Mostly clear of access road. Dense foliage where cut back from track in past.		Not Affected	N/A	N/A	N/A	N/A	20+	B1	72.35
T645	Scots Pine (<i>Pinus sylvestris</i>)	10	340	3	3	3	3	n/a	0.5	Good	EM	Fair	Forked at 2m with twisting stems. Minor stubs. .		Not Affected	N/A	N/A	N/A	N/A	10+	C1	52.28
T646	Sycamore (<i>Acer pseudoplatanus</i>)	14	850	6	8	5	5	n/a	2	Fair	M	Poor	Decay at base and to buttress roots to S. Ustulina and Meripulus at base. Potential to fail towards overhead power cables. - photos gt 4/11 14.20 Not long lasting.	Fell (< 1 month)	Not Affected	N/A	N/A	N/A	N/A	<10	U1	326.72
T647	Scots Pine (<i>Pinus sylvestris</i>)	13	410	3	4	5.5	2	n/a	0.5	Good	EM	Fair	Minor crossing branches and slightly twisted form.		Not Affected	N/A	N/A	N/A	N/A	20+	B1	76.02
T648	Common Oak (<i>Quercus robur</i>)	12	780	7	9	7	6	3.0/NE	2	Good	M	Good	Adjacent to dug out pond. Canopy just clear of track. No major defects.		Not Affected	N/A	N/A	N/A	N/A	40+	A1	275.12
T649	Ash (<i>Fraxinus excelsior</i>)	15	400	1	5	3	5	n/a	2	Good	EM	Good	Clear of access track.		Not Affected	N/A	N/A	N/A	N/A	20+	B1	72.35
T650	Ash (<i>Fraxinus excelsior</i>)	18	440,380	4	4	2	4	n/a	2	Good	M	Fair	Cut back from direction of overhead cables in past. Clear of track.		Not Affected	N/A	N/A	N/A	N/A	20+	B1	152.85
T651	Crack Willow (<i>Salix fragilis</i>)	6	650	6	0.5	10	0.5	n/a	n/a	Poor	M	Poor	Collapsed from base	Coppice (When funds allow)	Not Affected	N/A	N/A	N/A	N/A	10+	C1	191.06
T652	Common Oak (<i>Quercus robur</i>)	9	860	5	6.5	6	5	n/a	0.5	Good	M	Fair	Stubbed branches at main fork. Dieback to leaders with dead stubs. Low foliage.		Not Affected	N/A	N/A	N/A	N/A	40+	A1	334.45
T653	Common Oak (<i>Quercus robur</i>)	8	790	4	5	5	5	n/a	0	Good	V	Fair - Poor	Column of dysfunctional tissue from top of crown to ground. Decay to buttresses on NW side. Close to overhead cables. - photo gt 4/11 14.55		Not Affected	N/A	N/A	N/A	N/A	40+	A1	282.22
T654	Common Oak (<i>Quercus robur</i>)	9	550	3	5	5	6	n/a	1.5	Good	M	Fair	On west side of ditch. Some stubs and deadwood. - 15.11 photo gt 4/11		Potentially Affected	N/A	N/A	N/A	N/A	20+	B1	136.79
T655	Common Oak (<i>Quercus robur</i>)	11	600	5	10	7.5	7	n/a	2	Good	M	Good	On west side of ditch. Some stubs. Dense canopy.		Potentially Affected	N/A	N/A	N/A	N/A	40+	A1	162.79
T656	Pine (<i>Pinus sp.</i>)	14	630	4	5	4.5	4	n/a	3	Good	M	Good	On east side of ditch.		Removed	N/A	N/A	N/A	N/A	40+	A1,2	179.48
T657	Pine (<i>Pinus sp.</i>)	14	510	3	6	8	1	n/a	3	Good	M	Good	On east side of ditch. Forming part of a group of three.		Removed	N/A	N/A	N/A	N/A	40+	A1,2	117.62
T658	Pine (<i>Pinus sp.</i>)	9	500	3	7	2	5	n/a	3	Good	M	Good	On east side of ditch. Forming part of a group of three.		Removed	N/A	N/A	N/A	N/A	40+	A1,2	113.05
T659	Pine (<i>Pinus sp.</i>)	14	680	4	7	5	5	n/a	3	Good	M	Good	On east side of ditch. Forming part of a group of three.		Affected Managed	N/A	N/A	N/A	N/A	40+	A1,2	209.1
T660	Common Oak (<i>Quercus robur</i>)	9	650	4	3	6	3	n/a	3	Good	M	Fair	On. west side of ditch. Dense ivy into small canopy.		Potentially Affected	N/A	N/A	N/A	N/A	20+	B1	191.06
H661	Hawthorn (<i>Crataegus monogyna</i>), Common Oak (<i>Quercus robur</i>), Damson (<i>Prunus domestica</i>)	2	200	1.5	1.5	1.5	1.5	n/a	n/a	Good	EM	Fair	Along western side of ditch. Occasional small tree.		N/A	N	Y	N	N	10+	C1,2	162.06
T662	Common Oak (<i>Quercus robur</i>)	13	550	5	8	7	5	n/a	2	Good	M	Fair	On west side of ditch. Some stubs. Good shape and form.		Potentially Affected	N/A	N/A	N/A	N/A	20+	B1	136.79
T663	Common Oak (<i>Quercus robur</i>)	11	500	3	6	5	6	n/a	3	Good	M	Good	On west side of ditch. High crown.		Potentially Affected	N/A	N/A	N/A	N/A	20+	B1	113.05
T664	Ash (<i>Fraxinus excelsior</i>)	7	450	3	3	0.5	4	n/a	n/a	Dead	M	Dead	Previously snapped out hollow stem with one younger stem now dead. Low target.		Potentially Affected	N/A	N/A	N/A	N/A	<10	U1	91.57
T665	Common Oak (<i>Quercus robur</i>)	11	750	6	7	5	5	n/a	2	Good	M	Fair	On west side of ditch set back. Bark loose to south side of stem. Stubs in crown. Not fully surveyed.		Potentially Affected	N/A	N/A	N/A	N/A	40+	A1,3	254.37
H666	Hawthorn (<i>Crataegus monogyna</i>), Apple (<i>Malus sp.</i>)	5	300	4	4	4	4	n/a	n/a	Good	M	Good	Dense hedgerow with significant apple. No major defects.		N/A	Y	N	Y	N	20+	B1,2	365.15
T667	Ash (<i>Fraxinus excelsior</i>)	20	780	8	6	8	6	n/a	n/a	Good	M	Fair	Thick bole. Area of limited decay noted in one stem at main fork but good reaction wood. Significant stems around base. Deadwood and stubs but no major visible defects.		Not Affected	N/A	N/A	N/A	N/A	20+	B1,2	275.12
T668	Ash (<i>Fraxinus excelsior</i>)	12	320	1	7	5	3	n/a	4	Good	EM	Fair	Growing beneath adjacent ash with bent over form to south. No major visible defects.		Not Affected	N/A	N/A	N/A	N/A	20+	B1,2	46.31
T669	Apple (<i>Malus sp.</i>)	12	340,420,300	4	5	5	5	n/a	1	Good	M	Good	Three main stems from base. Deadwood but no major defects.		Not Affected	N/A	N/A	N/A	N/A	20+	B1,2	172.74
T670	Ash (<i>Fraxinus excelsior</i>)	16	410,390,310,400	7	7	7	7	n/a	3	Fair	EM	Fair	Minor deadwood and stubs. Multi-stemmed from ground level.		Affected Managed	N/A	N/A	N/A	N/A	20+	B1,2	260.61
H671	Hawthorn (<i>Crataegus monogyna</i>), Elder (<i>Sambucus nigra</i>)	2	75	1.5	1.5	1.5	1.5	n/a	n/a	Fair	SM-EM	Fair	Very little value. Patchy		N/A	N	N	Y	Y	10+	C1,2	233.16
H672	Hawthorn (<i>Crataegus monogyna</i>), Blackthorn (<i>Prunus spinosa</i>), Apple (<i>Malus sp.</i>)	6	260	2	2	2	2	n/a	n/a	Good	M	Fair	Scrappy sections of hawthorn hedging beneath main trees. Thickening up to west with occasional apple and blackthorn to field corner.		N/A	Y	Y	Y	N	10+	C1,2	334.31
T673	Ash (<i>Fraxinus excelsior</i>)	16	500,280,180	8	6	8	8	n/a	3	Poor	M	Fair	Dieback with significant deadwood, stubs and epicormic shoots. Blackthorn around base.		Affected Managed	N/A	N/A	N/A	N/A	<10	U1	163.16
T674	Common Oak (<i>Quercus robur</i>)	13	940	6	8	7	9	5.0/W	3	Good	M	Fair - Poor	Thick bole. Forked at 4m. One limb snapped off leaving stub. Split and hanging limb to NW. Deadwood and torn wounds throughout. Good canopy cover.	Remove hanger if land use changes	Not Affected	N/A	N/A	N/A	N/A	40+	A1,2,3	399.57
T675	Ash (<i>Fraxinus excelsior</i>)	16	330,340,290,230,220,170	4	4	5	5	n/a	2	Poor	EM	Fair	Multi stemmed from base. Significant dieback, deadwood, stubs and epicormic shoots along branches. Low target		Not Affected	N/A	N/A	N/A	N/A	<10	U1	188.15

Tree ID	Species	Estimated Height (m)	Stem Diameter (mm)	Canopy Spread (N)	Canopy Spread (S)	Canopy Spread (E)	Canopy Spread (W)	First Significant Branch (m)	Canopy Clearance (m)	Physiological Condition	Life Stage	Structural Condition	Condition Comments	Preliminary Management Comments	Individual Tree Impacts	Group Contains Not Affected	Group Contains Potentially Affected	Group Contains Affected Managed	Group Contains Removed	Estimated Remaining Contribution (years)	BS5837 Quality Category	Root Protection Area (m²)
T676	Common Oak (<i>Quercus robur</i>)	10	700	6	2	1	4	2.0/SW	2	Fair	V	Poor	Original stem split out leaving decaying stump. New leaders from failure point producing one sided crown to west. Potential to fail as weight increases. Low target and good ecological value to stump. - photos gt 11/11 14.20	Consider crown reduction by 3m to secure longer term stability of crown.	Not Affected	N/A	N/A	N/A	N/A	40+	A1,3	221.58
G677	Hawthorn (<i>Crataegus monogyna</i>)	6	300	3	3	3	3	n/a	n/a	Good - Fair	M	Good - Fair	Old hedgerow. Regularly sided up but top left. Some deadwood and stubs.		N/A	Y	N	N	N	20+	B1,2	487.03
H678	Hawthorn (<i>Crataegus monogyna</i>)	2.5	200	2	2	2	2	n/a	n/a	Good	M	Good	Old. hedge regularly pruned.		N/A	Y	N	N	N	10+	C1,2	334.5
H679	Hawthorn (<i>Crataegus monogyna</i>), Elder (<i>Sambucus nigra</i>)	3	100	2	2	2	2	n/a	n/a	Good	EM	Good	Dense hedge beyond wire fence. Viewed from land parcel 2500.		N/A	Y	Y	Y	N	10+	C1,2	816.65
W683*	Ash (<i>Fraxinus excelsior</i>), Willow (<i>Salix</i> sp.), Hawthorn (<i>Crataegus monogyna</i>), Common Oak (<i>Quercus robur</i>)	14	450	6	6	6	6	n/a	n/a	Good - Fair	Y-EM	Good - Fair	Dense ivy growth within woodland. Line of young willows along northern edge of woodland. Dominant species is ash. Some hawthorn in understory. Deadwood in crowns. Some standing dead trees on south eastern edge of group. South east of group dominated by - oak. Bramble undergrowth in patches. Hazel.	Remove standing deadwood if land occupancy changes.	N/A	Y	N	N	N	20+	B1,2	4328.06
G684*	Unknown	8	200	4	4	4	4	n/a	n/a	Good - Fair	SM	Good - Fair	A small group of trees at the base of an existing pylon. No access to trees, surveyed from a distance. Low quality scrub trees, likely hawthorn and willow, possibly acer sp.		N/A	Y	N	N	N	10+	C1,2	1367.14
H685*	Blackthorn (<i>Prunus spinosa</i>)	3	150	2	2	2	2	n/a	n/a	Good - Fair	SM	Good - Fair	Well maintained field boundary hedgerow. Regularly topped at circa 3m.		N/A	Y	N	N	N	10+	C2	248.91
W686	Poplar (<i>Populus</i> sp.), Common Oak (<i>Quercus robur</i>), Ash (<i>Fraxinus excelsior</i>)	14	450	4	4	4	4	n/a	n/a	Good	Y-M	Good - Poor	Mostly semi-mature to early-mature trees of reasonable form and condition. Some trees poorly pruned back from cables in past leaving deteriorating wounds. Mature poplars more central some of which have collapsed with significant decay. No target.		N/A	Y	N	N	N	20+	B1,2	2412.38
W687	Hawthorn (<i>Crataegus monogyna</i>), Field Maple (<i>Acer campestre</i>), Willow (<i>Salix</i> sp.), Common Oak (<i>Quercus robur</i>)	3	100	1	1	1	1	n/a	n/a	Good	Y	Good	Established but young woodland group. Typical native deciduous mix with rabbit guards.		N/A	Y	N	N	N	10+	C1,2	4827.1
H688	Hawthorn (<i>Crataegus monogyna</i>)	2.2	100	1	1	2	1	n/a	n/a	Good	EM	Good	Good shape. Regularly pruned.		N/A	Y	N	N	N	10+	C1,2	100.19
H689	Crack Willow (<i>Salix fragilis</i>), Hawthorn (<i>Crataegus monogyna</i>), Elder (<i>Sambucus nigra</i>), Elm (<i>Ulmus</i> sp.)	4	250	2	2	2	2	n/a	n/a	Good	EM-M	Fair	Hedgerow with willow recently pruned back to leave topped form with vigorous new growth to current height. Some deadwood to elder and an almost dead multi-stemmed elm. - Good screen to horse yard. - Much narrower than NTM due to pruning.		N/A	Y	N	N	N	10+	C1,2	558.84
G690	Hawthorn (<i>Crataegus monogyna</i>), Blackthorn (<i>Prunus spinosa</i>), Sycamore (<i>Acer pseudoplatanus</i>), Elm (<i>Ulmus</i> sp.)	4	350	1	1	0.5	3	n/a	n/a	Fair	SM-M	Good - Poor	Large sycamore and blackthorn mostly cut back to large stumps and stubbed limbs. Some trees left internal to field to 6m in height. - Very recently flailed along road side with no canopy beyond 0.5m.		N/A	Y	N	N	N	10+	C1,2	828.35
G691	Hawthorn (<i>Crataegus monogyna</i>), Blackthorn (<i>Prunus spinosa</i>)	4	100	2	2	2	2	n/a	n/a	Good	Y-SM	Good - Poor	Mounded earth at base. Pruned back in past. Hedgerow form.		N/A	Y	N	N	N	10+	C1,2	227.63
H692	Hawthorn (<i>Crataegus monogyna</i>)	4	250	2	2	2	2	n/a	n/a	Good	EM-M	Good - Poor	Mounded earth at base. Pruned back in past. Hedgerow form.		N/A	Y	N	N	N	10+	C1,2	
G693	Hawthorn (<i>Crataegus monogyna</i>), Blackthorn (<i>Prunus spinosa</i>), Elder (<i>Sambucus nigra</i>), Sycamore (<i>Acer pseudoplatanus</i>)	1	90	1	1	1	1	n/a	n/a	Good	SM-EM	Fair	Field boundary hedge. Regularly pruned.		N/A	Y	Y	Y	N	10+	C1,2	356.8
G694*	Common Oak (<i>Quercus robur</i>), Hawthorn (<i>Crataegus monogyna</i>)	5	150	3	3	3	3	n/a	n/a	Good	Y	Good	A group of fairly recently planted trees along road embankment. Rabbit guards still present. Typical mix of native broadleaf trees.		N/A	Y	N	N	N	10+	C1,2	163.9
G695	Blackthorn (<i>Prunus spinosa</i>)	2	40	1	1	1	1	n/a	n/a	Good	Y	Good	Dense thicket of self sown blackthorn with dense bramble.		N/A	Y	Y	N	N	10+	C2	144.36
H696*	Hawthorn (<i>Crataegus monogyna</i>)	7	200	3.5	3.5	3.5	3.5	n/a	n/a	Good - Fair	SM	Good - Fair	Unmaintained boundary hedgerow with dense ivy throughout. Deadwood within group.		N/A	N	N	N	Y	10+	C2	129.59
G697	Hawthorn (<i>Crataegus monogyna</i>), Willow (<i>Salix</i> sp.), Blackthorn (<i>Prunus spinosa</i>)	3	250	3	3	2	2	n/a	n/a	Good - Poor	Y-EM	Good - Poor	Thicket group adjacent to pylon. Some tree stems cut down close to pylon. - Dense suckers of blackthorn developing around main group and pylon base.		N/A	N	Y	N	Y	10+	C1,2	123.92
G698*	Ash (<i>Fraxinus excelsior</i>), Common Oak (<i>Quercus robur</i>), Hawthorn (<i>Crataegus monogyna</i>), Wild Cherry (<i>Prunus avium</i>)	6	150	3	3	3	3	n/a	n/a	Good	Y	Good	A group of trees growing along the road embankment. Fairly recently planted with rabbit guards present. Typical mix of native broadleaf trees.		N/A	Y	N	Y	N	10+	C1,2	1491.78
T699*	Unknown	7	280	4	4	4	4	1.0/N	1	Dead	SM	Dead	Likely elm that has died due to Dutch elm disease.	Fell if land occupancy changes.	Not Affected	N/A	N/A	N/A	N/A	<10	U1	35.45
T700*	Ash (<i>Fraxinus excelsior</i>)	10	470,410,410,440	6	5	7	10	1.0/W	0.25	Good	SM	Fair	Growing at western edge of hedgerow. Multistemmed from base with minor cup unions. Poor aspect ratio limb to west. Minor deadwood present. Previous snap out of minor limb in west lower crown. Minor ivy growth on stem. Included union on eastern stems.		Potentially Affected	N/A	N/A	N/A	N/A	20+	B1	339.47
G701*	Hawthorn (<i>Crataegus monogyna</i>)	6	150	3	3	3	3	n/a	n/a	Good - Fair	SM	Good - Fair	A group of scrub trees bordering parable fields. Likely previous hedgerow left unmaintained.		N/A	N	Y	N	N	10+	C2	172.46
G702*	Hawthorn (<i>Crataegus monogyna</i>)	6	150	3	3	3	3	n/a	n/a	Good - Fair	SM	Good - Fair	A group of scrub trees bordering parable fields. Growing either side of ditch that could have previously been a path. Likely previous hedgerow left unmanaged.		N/A	N	Y	N	N	10+	C2	190.18
T703*	Hawthorn (<i>Crataegus monogyna</i>)	5	150	2	2	2	2	0.3/W	0.25	Good	SM	Fair	A minor scrub tree within a gap in the hedgerow bordering field.		Potentially Affected	N/A	N/A	N/A	N/A	10+	C2	10.17

Tree ID	Species	Estimated Height (m)	Stem Diameter (mm)	Canopy Spread (N)	Canopy Spread (S)	Canopy Spread (E)	Canopy Spread (W)	First Significant Branch (m)	Canopy Clearance (m)	Physiological Condition	Life Stage	Structural Condition	Condition Comments	Preliminary Management Comments	Individual Tree Impacts	Group Contains Not Affected	Group Contains Potentially Affected	Group Contains Affected Managed	Group Contains Removed	Estimated Remaining Contribution (years)	BS5837 Quality Category	Root Protection Area (m²)
T704*	Hawthorn (<i>Crataegus monogyna</i>)	4	80	2	2	2	2	0.3/N	0.25	Good	Y	Good	A minor standalone scrub tree.		Potentially Affected	N/A	N/A	N/A	N/A	10+	C2	2.89
T705*	Ash (<i>Fraxinus excelsior</i>)	12	1100	5	13.5	8	4	5.0/E	4	Fair	V	Fair	Tree located along hedgerow. Covered in dense mature ivy growth. Multiple limb tear outs, significant internal decay. Huge southern snap out. Stem size estimated due to dense ivy. Possibly historically topped as part of a hedgerow but now allowed to grow. - Potential owl habitat. Likely forked at 4m with large limb extending east. Notable tree, potentially veteran.		Not Affected	N/A	N/A	N/A	N/A	40+	A1,2,3	547.17
H706	Cotoneaster (<i>Cotoneaster frigidus</i>), Hazel (<i>Corylus avellana</i>), Field Maple (<i>Acer campestre</i>)	2	40	1	1	1	1	n/a	n/a	Good	SM-EM	Good	Mostly a new staggered row hedge. Rabbit guards present. Some more established field maple but all cut to 1.2m.		N/A	Y	Y	Y	Y	10+	C1,2	509.5
T707*	Ash (<i>Fraxinus excelsior</i>)	12	740	7.5	6.5	6	7	4.0/N	5	Fair	EM	Poor	Large sections of deadwood to south and to east. Previous snap out on western stem leaving large wound and area on decay at circa 2.5m. Cavity at base with visible internal decay. Minor eastern stem lean toward road. Major deadwood.	Fell. (Asap)	Affected Managed	N/A	N/A	N/A	N/A	<10	U1	247.63
H708	Blackthorn (<i>Prunus spinosa</i>)	1	90	1	1	1	1	n/a	n/a	Good	EM	Good	Dense hedge regularly pruned.		N/A	N	N	Y	N	10+	C1,2	83.08
T709*	Ash (<i>Fraxinus excelsior</i>)	10	570	1	7	4	5	0.5/S	1	Fair	EM	Fair	Heavily suppressed by adjacent more dominant tree. Minor stem lean and one sided southern crown.		Not Affected	N/A	N/A	N/A	N/A	10+	C1,2	146.92
T710*	Ash (<i>Fraxinus excelsior</i>)	13	460,390,450	7	6	6	6	2.5/N	0.25	Good	EM	Fair	Multistemmed from circa 0.75m forming cup union. Northern stem presents northern lean. Previous large branch snap out on east side leaving decaying branch stub. Minor deadwood present.		Not Affected	N/A	N/A	N/A	N/A	20+	B1,2	256.04
G711*	Ash (<i>Fraxinus excelsior</i>), Common Oak (<i>Quercus robur</i>), Hawthorn (<i>Crataegus monogyna</i>), Hazel (<i>Corylus avellana</i>)	6	150	2.5	2.5	2.5	2.5	n/a	n/a	Good	Y	Good	A group of trees along the road embankment. Fairly recently planted with rabbit guards present at base. Typical mix of native broadleaf trees.		N/A	Y	N	N	N	10+	C1,2	766.48
T712*	Sycamore (<i>Acer pseudoplatanus</i>)	12	600	4	1	1	5	5.0/N	5	Dead	SM	Dead	Large standing dead tree with minor western stem lean toward farmland. Dense ivy coverage on stem. Large sections of deadwood.	Fell. (Asap)	Affected Managed	N/A	N/A	N/A	N/A	<10	U1	162.79
G713*	Sycamore (<i>Acer pseudoplatanus</i>)	12	600	6	6	6	6	n/a	n/a	Good - Fair	Y-SM	Good - Fair	Dense ivy coverage throughout group. Failed stem within group. Deadwood present. Some young suppressed trees under larger sycamores.	Complete removal of ivy. (When funds allow)	N/A	N	Y	Y	N	20+	B1,2	101.21
T714	Ash (<i>Fraxinus excelsior</i>)	14	800	8	2	6	4	4.0/N	2	Fair	M	Fair - Poor	Stem covered in ivy. Base not fully surveyed. Deadwood and stubs. Inonotus fungal fruiting bodies at 5m - GT photo 10/12/21 13:28	Remove ivy to fully inspect stem. Remove deadwood remove or reduce limb with Inonotus bracket (Asap)	Affected Managed	N/A	N/A	N/A	N/A	10+	C1	289.41
G715*	Hawthorn (<i>Crataegus monogyna</i>), Blackthorn (<i>Prunus spinosa</i>)	7	200	3	3	3	3	n/a	n/a	Good - Fair	Y-SM	Good - Fair	Minor scrub trees bordering the edge of a small land parcel along boundary fence. Dense ivy growth within the group. No access to bases.		N/A	Y	N	N	N	10+	C2	571.43
H716*	Hawthorn (<i>Crataegus monogyna</i>)	2	150	1	1	1	1	n/a	n/a	Good	SM	Good	A well maintained field boundary hedgerow. Regularly topped at 1.5-2m.		N/A	Y	N	N	N	10+	C2	315.62
T717*	Sycamore (<i>Acer pseudoplatanus</i>)	10	250,300	4	4	4	4	2.0/W	4.5	Good	SM	Fair	Growing within hedgerow at the side of the road bordering parable field. Historically topped with hedgerow. Twin stemmed from circa 0.25m. Previous pruning on roadside. Good canopy formation.		Not Affected	N/A	N/A	N/A	N/A	20+	B1	68.96
G718	Field Maple (<i>Acer campestre</i>), Hazel (<i>Corylus avellana</i>), Ash (<i>Fraxinus excelsior</i>)	7	200	2	1	2	2	n/a	n/a	Fair	SM-EM	Fair			N/A	N	N	Y	Y	20+	B2	501.61
H719*	Hawthorn (<i>Crataegus monogyna</i>)	1.5	150	1	1	1	1	n/a	n/a	Good	SM	Good	A well maintained field boundary hedgerow. Regularly topped at 1.5m.		N/A	Y	N	N	N	10+	C2	289.47
G720	Blackthorn (<i>Prunus spinosa</i>)	4	150	1	1	1	1	n/a	n/a	Good	Y-EM	Fair	Dense, thicket group.		N/A	N	N	Y	Y	10+	C1,2	281.59
T721	Field Maple (<i>Acer campestre</i>)	8	450,300	4	3	3	3	2.0/N	1	Good	EM	Fair	Old hedgerow tree previously cut down to 1m. Dense multi-stemmed crown. Pruned back from field to South.		Potentially Affected	N/A	N/A	N/A	N/A	10+	C1	132.27
G722*	Hawthorn (<i>Crataegus monogyna</i>), Ash (<i>Fraxinus excelsior</i>)	6	150	3	3	3	3	n/a	n/a	Good - Fair	Y-SM	Good - Fair	Growing in grassy area at the side of the road. Minor scrub trees with one young ash behind. No access.		N/A	Y	N	N	N	10+	C1,2	134.35
T723	Field Maple (<i>Acer campestre</i>)	6	150,150,150,150,150,150,150,150	4	2	4	4	2.0/N	0.5	Good	EM	Fair	Multi-stemmed from ground level. Cut back from field.		Not Affected	N/A	N/A	N/A	N/A	10+	C1	101.75
G724	Ash (<i>Fraxinus excelsior</i>), Hawthorn (<i>Crataegus monogyna</i>), Other, Other	6	250	3	3	3	3	n/a	n/a	Good	Y-EM	Fair	Scrubby area with dense bramble. Disturbed soil levels with soil piles along edge of hardcore to south.		N/A	N	N	Y	Y	10+	C1,2	1008.04
T725	Ash (<i>Fraxinus excelsior</i>)	10	450	5	4	4	5	3.5/NW	1.5	Good	EM	Good			Removed	N/A	N/A	N/A	N/A	20+	B1	91.57
G726	Hawthorn (<i>Crataegus monogyna</i>), Sycamore (<i>Acer pseudoplatanus</i>), Elm (<i>Ulmus sp.</i>), Field Maple (<i>Acer campestre</i>)	8	150	3	3	3	3	n/a	n/a	Good - Poor	SM-EM	Good - Poor	Hedgerow type group with sense hawthorn and some self down field maple and sycamore. One almost dead multi-stemmed elm.		N/A	N	N	Y	Y	10+	C1,2	769.51
G727	Hawthorn (<i>Crataegus monogyna</i>), Elder (<i>Sambucus nigra</i>), Horse Chestnut (<i>Aesculus hippocastanum</i>)	6	150	3	3	3	3	n/a	n/a	Fair	Y-EM	Fair	Hedgerow type group		N/A	Y	N	Y	Y	10+	C1,2	347.1
G728	Sycamore (<i>Acer pseudoplatanus</i>), Ash (<i>Fraxinus excelsior</i>)	16	400	8	8	8	4	n/a	n/a	Good	EM-M	Fair	Multi-stemmed sycamore, a single stemmed sycamore a single stemmed ash and a twin stemmed ash. Good shape, form and condition.		N/A	Y	N	Y	Y	20+	B1,2	347.86
G729	Sycamore (<i>Acer pseudoplatanus</i>)	16	320	2	2	2	2	n/a	n/a	Fair	EM	Fair	Multi-stemmed trees in a cluster buried by raised soil levels. - GT photo 10/12/21 14:54		N/A	N	N	Y	Y	10+	C1	198.63
T730	Ash (<i>Fraxinus excelsior</i>)	16	400,400	5	5	7	5	4.0/S	2	Fair	EM	Fair	Dense ivy on one stem in to crown. Mounded soil to west and south. Not surveyed at base. Deadwood and stubs.		Removed	N/A	N/A	N/A	N/A	20+	B1,2	144.71

Tree ID	Species	Estimated Height (m)	Stem Diameter (mm)	Canopy Spread (N)	Canopy Spread (S)	Canopy Spread (E)	Canopy Spread (W)	First Significant Branch (m)	Canopy Clearance (m)	Physiological Condition	Life Stage	Structural Condition	Condition Comments	Preliminary Management Comments	Individual Tree Impacts	Group Contains Not Affected	Group Contains Potentially Affected	Group Contains Affected Managed	Group Contains Removed	Estimated Remaining Contribution (years)	BS5837 Quality Category	Root Protection Area (m²)
G731	Ash (<i>Fraxinus excelsior</i>), Hazel (<i>Corylus avellana</i>), Field Maple (<i>Acer campestre</i>), Common Oak (<i>Quercus robur</i>)	6	140	2	2	2	2	n/a	n/a	Good	Y-SM	Good	Dense woodland plantation with rabbit guards present. Typical native deciduous mix. Good future potential.		N/A	N	N	Y	Y	10+	C1,2	2340.41
G732	Common Oak (<i>Quercus robur</i>), Ash (<i>Fraxinus excelsior</i>), Field Maple (<i>Acer campestre</i>), Hazel (<i>Corylus avellana</i>)	5	100	2	2	2	2	n/a	n/a	Good	Y-SM	Good	Dense woodland plantation with rabbit guards present. Typical native deciduous mix. Good future potential.		N/A	Y	N	Y	Y	10+	C1,2	295.23
G733	Field Maple (<i>Acer campestre</i>), Ash (<i>Fraxinus excelsior</i>), Common Oak (<i>Quercus robur</i>), Wild Cherry (<i>Prunus avium</i>)	6	160	3	3	3	3	n/a	n/a	Good	Y-SM	Good	Dense woodland plantation with rabbit guards present. Typical native deciduous mix. Good future potential.		N/A	N	Y	Y	Y	10+	C2	1195.96
G734	Hawthorn (<i>Crataegus monogyna</i>)	1.5	90	0.5	0.5	0.5	0.5	n/a	n/a	Good	EM	Good	Some gaps otherwise sense and regularly pruned.		N/A	N	Y	Y	Y	10+	C1,2	651.97
H735	Hawthorn (<i>Crataegus monogyna</i>), Elder (<i>Sambucus nigra</i>)	3	90	1	1	1	1	n/a	n/a	Good	EM	Good	Sporadic hedge. Areas of new planting but mostly failed. Includes some large elder. Regularly pruned in past but left recently to current height		N/A	N	N	Y	Y	10+	C1,2	213.06
G736	Hawthorn (<i>Crataegus monogyna</i>)	1.5	90	0.5	0.5	0.5	0.5	n/a	n/a	Good	EM	Good	Some gaps otherwise sense and regularly pruned.		N/A	N	N	Y	N	10+	C1,2	684.74
H738	Hawthorn (<i>Crataegus monogyna</i>), Elder (<i>Sambucus nigra</i>)	3	90	1	1	1	1	n/a	n/a	Good	EM	Good	Double row hedge. Dense and regularly pruned.		N/A	N	N	Y	N	10+	C1,2	634.2
T739*	Sycamore (<i>Acer pseudoplatanus</i>)	8	270	4	2	3	4	2.0/W	5	Fair	SM	Fair	Positioned approx. 1.5m from road. Large occluding wound on eastern side of stem. Good wound wood. Minor deadwood within crown. Lower branches previously pruned back from road.		Not Affected	N/A	N/A	N/A	N/A	10+	C1	32.97
T740*	Crack Willow (<i>Salix fragilis</i>)	14	900	7	7	7.5	7	1.0/E	6	Good	M	Fair	Positioned approx. 4m from road. Tree forks into multiple leading stems at circa 1m, forms large cup union. Deadwood within crown.		Not Affected	N/A	N/A	N/A	N/A	20+	B1,2	366.29
T741*	Rowan (<i>Sorbus aucuparia</i>)	6	170	3	2	2	2	1.0/N	1	Good	SM	Fair	Positioned approx. 2m from road. North-eastern stem lean. Minor tree of low individual quality.		Not Affected	N/A	N/A	N/A	N/A	10+	C1	13.07
T742*	Ash (<i>Fraxinus excelsior</i>)	7	220	4	3	3	3.5	1.0/NE	5	Good	SM	Fair	Positioned approx. 5m from road. Stem mean at base with corrective canopy growth. Minor tree. Odd stem formation.		Not Affected	N/A	N/A	N/A	N/A	10+	C1	21.89
T743	Common Alder (<i>Alnus glutinosa</i>)	10	300	2	4	3	5	4.0/S	1	Good	EM	Fair	2.5m back from rose edge. Upright form. Some lower limbs towards road. Minor stubs		Not Affected	N/A	N/A	N/A	N/A	20+	B1,2	40.7
T744	Crack Willow (<i>Salix fragilis</i>)	20	550,550,550,550	6	12	10	8	4.0/W	0	Good - Fair	M	Fair - Poor	Large multi-stemmed tree(s) in very wet area with no access to base. Beginnings of hazard beam split in stem leaning south towards road, potential to fold/collapse. Hazard to road. Other stems less than perfect structurally with previous failures.	Consider complete coppice. Minimum fell stem extending south ASAP	Not Affected	N/A	N/A	N/A	N/A	10+	C1,2	547.17
T745	Crack Willow (<i>Salix fragilis</i>)	9	280	0.1	9	1	1	4.0/W	1	Good	SM	Fair	Kinked stem with one sided form and leaning towards road.	Consider coppicing	Not Affected	N/A	N/A	N/A	N/A	10+	C1,2	35.45
T746	Crack Willow (<i>Salix fragilis</i>)	18	450,360,440	1	1	8	11	n/a	1	Good	M	Fair	Growing out towards road from base. Ivy on stems. - Approx. 5m back from road.	Consider coppicing	Not Affected	N/A	N/A	N/A	N/A	10+	C1,2	237.73
T747	Crack Willow (<i>Salix fragilis</i>)	10	320	3	5	3	5	n/a	n/a	Good	SM	Good	Good shape and form. Potential.		Not Affected	N/A	N/A	N/A	N/A	20+	B1,2	46.31
T748	Crack Willow (<i>Salix fragilis</i>)	20	670,650,410,410	1	12	8	4	1.5/S	1	Good	M	Poor	Multi-stemmed from base with one stem over road. Another stem cut back to road edge. Deadwood and stubs.	Consider coppicing to reduce risk to road.	Not Affected	N/A	N/A	N/A	N/A	10+	C1,2	546.09
T749	Crack Willow (<i>Salix fragilis</i>)	18	1000,600,1000	5	10	10	4	n/a	1	Good	V	Poor	Large multi-stemmed tree with western half collapsed but with new growth from horizontal stems. Remaining stems with a high probability of failure. Decay to fallen stems at base. Ivy and soil covering base of remaining stems so not fully assessed. - GT photo 17/12 13:58	Consider pollarding or reducing height of remaining stems to remove hazard to road (retain fallen stems)	Not Affected	N/A	N/A	N/A	N/A	40+	A1,2	706.72
G750*	Ash (<i>Fraxinus excelsior</i>)	8	350	4	4	4	4	n/a	n/a	Good	SM	Good - Fair	A line of trees positioned approx. 4-5m from road. Some with minor northern leans toward the road. Trees are all of similar stature. Growing on slight gradient adjacent to a boundary hedge. No major visible defects.		N/A	Y	N	N	N	20+	B1,2	733.8
H751*	Hawthorn (<i>Crataegus monogyna</i>), Ash (<i>Fraxinus excelsior</i>), Other	1	150	0.5	0.5	0.5	0.5	n/a	n/a	Good - Fair	SM	Good - Fair	Viburnum opulus. A well maintained field boundary hedge. Regularly flailed back to 1m height.		N/A	Y	N	N	N	10+	C2	919.34
T752	Crack Willow (<i>Salix fragilis</i>)	20	670,650,410,410	1	14	10	2	1.5/S	1	Good	M	Poor	Multi-stemmed from base with one stem over road. Another stem cut back to road edge. Deadwood and stubs.	Consider coppicing to reduce risk to road.	Not Affected	N/A	N/A	N/A	N/A	10+	C1,2	546.09
T753	Crack Willow (<i>Salix fragilis</i>)	20	600,600,400,350	10	8	10	11	4.0/W	1	Poor	M	Poor	Multi-stemmed from base with one stem over road. Dieback to section of upper crown. Deadwood and stubs. - Some decay to stem to west.	Consider coppicing to reduce risk to road. Remove western stem with cavity at 2m. (< 1 month)	Not Affected	N/A	N/A	N/A	N/A	10+	C1,2	453.34
G754*	Crack Willow (<i>Salix fragilis</i>)	16	850	7	7	7	7	n/a	n/a	Good - Fair	SM-M	Good - Fair	A group of parge crack willows set back from the road. Major deadwood within crowns. Multiple anamorphic fruiting bodies spotted on stems, likely <i>Phellinus igniarius</i> . Large extending branches toward the road. All multistemmed from bases. Large broken - branches within crowns.	Remove significant deadwood and broken branches. (< 3 months) Consider coppicing for safety reasons and to allow regrowth from coppicing points.	N/A	Y	N	N	N	10+	C1,2	1161.37
T755*	Willow (<i>Salix sp.</i>)	14	1100,620,560	8	8	6	8	3.0/S	4	Fair	V	Fair - Poor	A large tree set back from the road with large extending branches over the road. Major deadwood within the crown. Multistemmed with poor stem union structures. Previous stem failure to north. Anamorphic fruiting body found on lower leading stem, likely - <i>Phellinus igniarius</i> .	Remove significant deadwood in crown. (< 3 months) Consider pollarding for safety reasons and to allow regrowth. (< 3 months)	Not Affected	N/A	N/A	N/A	N/A	40+	A3	706.72
T756*	Laburnum (<i>Laburnum anagyroides</i>)	6	280	3	3	3	3	2.0/S	1	Good	SM	Good	Positioned approx. 4m from road. A nice ornamental tree. Tree forks at circa 1.5m forming minor cup union. Good form and good future potential.		Not Affected	N/A	N/A	N/A	N/A	20+	B1	35.45

Tree ID	Species	Estimated Height (m)	Stem Diameter (mm)	Canopy Spread (N)	Canopy Spread (S)	Canopy Spread (E)	Canopy Spread (W)	First Significant Branch (m)	Canopy Clearance (m)	Physiological Condition	Life Stage	Structural Condition	Condition Comments	Preliminary Management Comments	Individual Tree Impacts	Group Contains Not Affected	Group Contains Potentially Affected	Group Contains Affected Managed	Group Contains Removed	Estimated Remaining Contribution (years)	BS5837 Quality Category	Root Protection Area (m²)
H757	Hawthorn (<i>Crataegus monogyna</i>), Blackthorn (<i>Prunus spinosa</i>)	2.2	90	1	2	1	1	n/a	n/a	Good	M	Fair	Dense. Regularly pruned to northern side.		N/A	Y	Y	Y	N	10+	C1,2	192.08
H758	Cypress (<i>Chamaecyparis sp.</i>)	8	240	2	2	2	2	n/a	n/a	Good	EM	Good			N/A	Y	N	Y	N	10+	C1,2	
T759	Common Oak (<i>Quercus robur</i>)	12	940	7	7	6	3	3.0/SW	1.5	Good	V	Fair	Large limbs lost in past leaving ripped wounds with decay. Unidentified annual fungal fruiting bodies at 6 & 8m on main stem wound. Large sections of retained deadwood. Pruned back from overhead cables in past. - GT photo 10/12/21 10:51		Not Affected	N/A	N/A	N/A	N/A	40+	A1,2	399.57
G760	Ash (<i>Fraxinus excelsior</i>), Willow (<i>Salix sp.</i>), Field Maple (<i>Acer campestre</i>), Hawthorn (<i>Crataegus monogyna</i>)	8	400	3	3	3	3	n/a	n/a	Good	SM-EM	Fair	Dense group mainly willow with two individual ash. - GT photo 10/12/21 11:08		N/A	Y	N	Y	N	20+	B1,2	329.47
H761	Hawthorn (<i>Crataegus monogyna</i>)	1.2	90	1	1	1	1	n/a	n/a	Good	M	Fair	Dense. Regularly pruned.		N/A	Y	Y	Y	Y	10+	C1,2	278.57
G762*	Beech (<i>Fagus sylvatica</i>)	5	100	2	2	2	2	n/a	n/a	Good	Y	Good	A line of recently planted beech trees along boundary fence. Good future potential if retained.		N/A	Y	N	N	N	10+	C1,2	295.34
H763*	Hawthorn (<i>Crataegus monogyna</i>)	4	200	2.5	2.5	2.5	2.5	n/a	n/a	Good	SM	Good	A well maintained boundary hedgerow.		N/A	Y	Y	Y	N	10+	C2	315.99
H764*	Hawthorn (<i>Crataegus monogyna</i>)	4	200	2.5	2.5	2.5	2.5	n/a	n/a	Good	SM	Good	A well maintained boundary hedgerow.		N/A	Y	N	Y	N	10+	C2	127.81
T765*	Lime (<i>Tilia sp.</i>)	14	900	7	7	7	7	0.3/W	6	Fair	M	Good	Located at edge of church yard. Dense epicormic growth around lower stem. Previous pruning works over farmland. Major deadwood.	Remove deadwood if land use changes.	Affected Managed	N/A	N/A	N/A	N/A	20+	B1,2,3	366.29
T766*	Common Oak (<i>Quercus robur</i>)	12	800	4	8	8	5	5.0/W	8	Fair	EM	Good	Located at edge of church yard. Major deadwood. Large limb previously snapped out on eastern side leaving large decaying branch stub. Previous pruning in southern crown.		Affected Managed	N/A	N/A	N/A	N/A	40+	A1,2,3	289.41
T767*	Sycamore (<i>Acer pseudoplatanus</i>)	14	1300	6	7	8	8	4.0/W	4	Good	M	Good	Positioned at edge of church yard. Large tree with a wide spreading crown. Overall good form. Some large sections of deadwood within crown.	Remove deadwood if land occupancy changes.	Not Affected	N/A	N/A	N/A	N/A	40+	A1,2	706.72
T768*	Lime (<i>Tilia sp.</i>)	14	900	4	5	4	4	2.0/S	7	Fair	M	Good	Located at edge of churchyard on boundary. Epicormic growth throughout stem. Previous pruning up eastern and northern side of stem. Minor deadwood.		Not Affected	N/A	N/A	N/A	N/A	20+	B1,2	366.29
T769*	Other	10	410	4	1	3	1	6.0/N	5	Fair	EM	Poor	Positioned at boundary of churchyard next to fence. Thick ivy stems growing up stem. Major deadwood. Cavity at circa 2m east side of stem. One sided crown, previously pruned. Hollowing of stem localised around cavity. - Good conservation value and niche habitat.		Not Affected	N/A	N/A	N/A	N/A	20+	B3	76.02
T770*	Common Oak (<i>Quercus robur</i>)	10	850	6.5	6.5	6.5	6.5	2.5/NW	2	Good	V	Fair	Large cavity on north western side of stem with section of hollowing. Deadwood within crown. Broken branch ugh in southern lower crown, still attached. Good conservation value. - Potential niche habitat. Good leaf density.		Not Affected	N/A	N/A	N/A	N/A	40+	A1,2,3	326.72
T771	Common Oak (<i>Quercus robur</i>)	9	1100	4	4	6	3	4.0/E	2	Good	V	Fair	Torn stubs in crown. Ripped wound to north1m in length on main stem. Stubs and deadwood. Small fungal fruiting body on edge of wound. Swollen bole suggesting further internal decay. - Thor hammer suggests significant hollowing. - Snap out to southwest side.		Not Affected	N/A	N/A	N/A	N/A	40+	A1,2,3	547.17
T772*	Beech (<i>Fagus sylvatica</i>)	15	1000	7	8.5	7	7	4.0/NW	1	Good	M	Good	No access to base, located within churchyard. Previous snap out on lower stem at circa 2m south east side. Large cup union at circa 6m. Few crossing branches in crown.		Not Affected	N/A	N/A	N/A	N/A	40+	A1,2	452.21
T773	Common Oak (<i>Quercus robur</i>)	16	900	8	10	10	10	2.0/E	2	Good	V	Good	Indications of basal internal decay detected with Thor hammer. Ripped out wounds on primary limbs with decay. Typical deadwood and stubs. - GT photo 09/12/21 15:34/5		Not Affected	N/A	N/A	N/A	N/A	40+	A1,2,3	366.29
T774*	Ash (<i>Fraxinus excelsior</i>)	8	330	3.5	3.5	1	3.5	3.0/S	4	Fair	SM	Good	Growing within boundary hedgerow. East crown suppressed by adjacent tree. Deadwood in crown.		Affected Managed	N/A	N/A	N/A	N/A	10+	C1	49.25
T775*	Ash (<i>Fraxinus excelsior</i>)	8	280	3	3	3	1	3.0/S	4	Fair	SM	Good	Growing within boundary hedgerow. Western crown suppressed by adjacent tree. Deadwood in crown.		Affected Managed	N/A	N/A	N/A	N/A	10+	C1	35.45
T776*	Ash (<i>Fraxinus excelsior</i>)	14	940,320	3	7	6	5	4.0/E	3	Fair	V	Fair	A large tree within a livestock field. Both stems have established heart rot. Cavity at base forming good habitat. Inonotus brackets present in crown west side. Deadwood within crown. - Evidence of boring beetle damage to most sections of deadwood on ground around tree.		Not Affected	N/A	N/A	N/A	N/A	40+	A1,2,3	445.88
T777*	Ash (<i>Fraxinus excelsior</i>)	12	850	6	6	7	5	3.0/S	5	Fair	V	Fair	Trees leading stem has previously snapped out leaving large area of decay to inner heartwood of stem. Minor deadwood present. Stem possibly experiencing following due to water pooling where leading stem has snapped out. Section of bleeding on lower - northern stem. Good conservation value. Potential niche habitat.		Not Affected	N/A	N/A	N/A	N/A	40+	A1,2,3	326.72
T778*	Common Oak (<i>Quercus robur</i>)	10	750	5	5	5	5	2.0/E	2.5	Good	EM	Good	Growing within boundary hedgerow. Tree presents a squat form. Water pooling in cup union at circa 2m. Deadwood within crown, typical of species.		Affected Managed	N/A	N/A	N/A	N/A	20+	B1,2	254.37
T779	Common Oak (<i>Quercus robur</i>)	12	1200	8	8	8	8	3.0/N	1	Good	M	Good	Thick bole producing multi-stemmed canopy with stubs and deadwood. - GT photo 09/12/21 15:33		Affected Managed	N/A	N/A	N/A	N/A	40+	A1,2	651.18
T780*	Common Oak (<i>Quercus robur</i>)	7	240	2.5	2.5	2.5	2.5	2.0/NE	3.5	Good	Y	Good	Growing within boundary hedgerow. Previous pruning on lower stem. Pruning wounds beginning to occlude. Minor deadwood. Good future potential.		Not Affected	N/A	N/A	N/A	N/A	10+	C1	26.05
T781	Ash (<i>Fraxinus excelsior</i>)	4	800,930	1	1	1	1	n/a	1	Fair	V	Stump	Veteran stump with significant decay to buttresses and hollowing of smaller stem with vigorous new growth. - GT photo 09/12/21 14:51 & 58		Not Affected	N/A	N/A	N/A	N/A	40+	A1	680.53
H782*	Hawthorn (<i>Crataegus monogyna</i>)	2	150	1	1	1	1	n/a	n/a	Good	Y-SM	Good	Well maintained field boundary hedge.		N/A	Y	Y	Y	Y	10+	C2	2565
G783*	Willow (<i>Salix sp.</i>)	6	150	2.5	2.5	2.5	2.5	n/a	n/a	Fair	Y-SM	Fair	Group is currently submerged in overflowed lake water. No access or view of bases. Minor scrub willow group.		N/A	N	N	Y	N	10+	C2	127.25

Tree ID	Species	Estimated Height (m)	Stem Diameter (mm)	Canopy Spread (N)	Canopy Spread (S)	Canopy Spread (E)	Canopy Spread (W)	First Significant Branch (m)	Canopy Clearance (m)	Physiological Condition	Life Stage	Structural Condition	Condition Comments	Preliminary Management Comments	Individual Tree Impacts	Group Contains Not Affected	Group Contains Potentially Affected	Group Contains Affected Managed	Group Contains Removed	Estimated Remaining Contribution (years)	BS5837 Quality Category	Root Protection Area (m²)
H784	Hawthorn (<i>Crataegus monogyna</i>)	2.5	150	1	1	1	1	n/a	n/a	Good	M	Fair	Dense. Regularly pruned.		N/A	Y	N	Y	Y	10+	C1,2	1222.85
G785*	Willow (<i>Salix</i> sp.)	6	150	3	3	3	3	n/a	n/a	Fair	Y-SM	Fair	Trees are currently submerged in overflowed lake water. No access or view of bases. Scrub willow group of low value.		N/A	N	N	Y	N	10+	C2	109.72
G786*	Willow (<i>Salix</i> sp.)	6	200	3	3	3	3	n/a	n/a	Fair	Y-SM	Fair	Trees are currently submerged in overflowed lake water. No access or view of bases. Some deadwood and failed stems within group. Low value.		N/A	Y	N	Y	N	10+	C2	154.38
G787*	Willow (<i>Salix</i> sp.)	6	150	2.5	2.5	2.5	2.5	n/a	n/a	Fair	Y-SM	Fair	Minor willow scrub group submerged in overflowed lake water. No access or view of bases. Low value.		N/A	Y	N	N	N	10+	C2	139.33
T788*	Ash (<i>Fraxinus excelsior</i>)	12	840	5	7	8	5	4.0/S	3	Fair	V	Fair	Tree is situated in the centre of a livestock field. Deadwood within the crown. Large cavity at base, trunk is hollow from base up to 4m. Livestock damage to surface roots. Previous snapped out limb on west side at circa 3.5m with regrowth - present. Good conservation value. Potential for niche habitat. Many copper nails within trees stem. Hollowing likely extends beyond 4m.		Not Affected	N/A	N/A	N/A	N/A	40+	A1,2,3	319.08
G789	Hawthorn (<i>Crataegus monogyna</i>), Apple (<i>Malus</i> sp.), Elder (<i>Sambucus nigra</i>)	3	250	2	1	2	1	n/a	n/a	Good	EM-M	Fair	Small clump of trees with dense bramble		N/A	N	N	Y	Y	10+	C1,2	206.92
H790	Hawthorn (<i>Crataegus monogyna</i>), Apple (<i>Malus</i> sp.)	5	250	2	2	2	2	n/a	n/a	Good	EM-M	Fair	To north side of ditch. Regularly sided up but height left. Occasional larger apple in mostly hawthorn hedge.		N/A	Y	N	N	N	10+	C1,2	760.72
T791	Apple (<i>Malus</i> sp.)	5.5	300,250,200	3	3	5	5	3.0/N	0	Good	M	Fair	Within sense hedgerow. Dense upper canopy.		Affected Managed	N/A	N/A	N/A	N/A	20+	B1,2	87.05
H792	Hawthorn (<i>Crataegus monogyna</i>), Apple (<i>Malus</i> sp.)	4	150	1	1	1	1	n/a	n/a	Good	M	Fair	On north side of ditch. Sided up on both sides but height generally left.		N/A	Y	Y	Y	Y	10+	C1,2	750.57
G793	Crack Willow (<i>Salix fragilis</i>)	12	800	8	8	8	8	n/a	n/a	Good	EM-M	Fair	Multi-stemmed trees growing in river. Deadwood, snags, caught up driftwood.		N/A	Y	Y	Y	N	10+	C1,2	1288.53
H794	Hawthorn (<i>Crataegus monogyna</i>), Apple (<i>Malus</i> sp.)	3	100	1	1	1	1	n/a	n/a	Good	EM	Fair	Previously pruned to 1.5m. Dense.		N/A	Y	Y	Y	N	10+	C1,2	646.62
G795	Crack Willow (<i>Salix fragilis</i>)	20	800	12	4	4	10	n/a	n/a	Good	M	Fair	One large twin-stemmed tree with smaller but significant stems adjacent. In the river. Torn out limbs, deadwood and stubs. - GT photo 09/12/21 14:21 and 14:27		N/A	N	N	Y	N	20+	B1,2	857.35
G796	Willow (<i>Salix</i> sp.)	5	300	4	4	4	4	n/a	n/a	Good	EM	Fair	Mostly almost horizontal stems with low far reaching canopies. - GT photo 09/12/21 14:21		N/A	N	Y	Y	N	10+	C1,2	605.35
G797	Crack Willow (<i>Salix fragilis</i>)	18	550	8	8	8	8	n/a	n/a	Good	M	Fair	Numerous stems in two main clumps, possibly two multi-stemmed trees but base of stems hidden in river. Minor deadwood. - GT photo 09/12/21 14:13		N/A	Y	Y	N	N	20+	B1,2	766.08
G798*	Hawthorn (<i>Crataegus monogyna</i>), Goat Willow (<i>Salix caprea</i>)	5	150	3	3	3	3	n/a	n/a	Good - Fair	Y-SM	Good - Fair	A scattered group of scrub trees growing along the field boundary. Some willows on southern edge of group. All easily replaceable.		N/A	Y	N	N	N	10+	C2	709.46
G799	Norway Spruce (<i>Picea abies</i>), Common Oak (<i>Quercus robur</i>), Hawthorn (<i>Crataegus monogyna</i>)	0.5	10	0.5	0.5	0.5	0.5	n/a	n/a	Fair - Dead	Y	Good - Dead	Planted in last 12-24 months. in shelters. High percentage of failures.		N/A	Y	Y	Y	Y	10+	C1	12981.6
T800*	Common Oak (<i>Quercus robur</i>)	10	700	6.5	6.5	6.5	6.5	2.0/NW	3	Good	EM	Good	Tree is growing on embankment of small stream. Deadwood within crown typical of species. Tree presents a squat form for age. Wounding on western branches likely due to flailing. Many broken branches in lower crown.		Affected Managed	N/A	N/A	N/A	N/A	20+	B1,2	221.58
T801*	Ash (<i>Fraxinus excelsior</i>)	9	250	3.5	6	4	3	3.0/SE	0.75	Good	SM	Fair	Growing on embankment of small stream. Minor western stem lean. One sided southern crown. Wounding at trees base. Minor deadwood within crown. Poor future potential.		Affected Managed	N/A	N/A	N/A	N/A	10+	C1	28.26
G802*	Hawthorn (<i>Crataegus monogyna</i>)	6	160	3	3	3	3	n/a	n/a	Good - Fair	SM	Good - Fair	A group of scrub trees bordering a parable field adjacent to a small stream. Ivy growth within the group. Minor deadwood present.		N/A	Y	Y	N	N	10+	C2	458.09
T803	Common Oak (<i>Quercus robur</i>)	12	730	8	5	9	6	4.5/E, 4.5/N, 4.5/S, 4.5/W	4	Good	M	Fair	Twisted single stem. producing wide spreading, open Crown. Torn wounds following limb loss with deadwood and stubs.		Affected Managed	N/A	N/A	N/A	N/A	40+	A1	240.98
T804	Common Oak (<i>Quercus robur</i>)	12	750	6	6	8	4	3.0/E	1	Good	M	Fair	At edge of ditch with structural buttresses exposed due to soil erosion. Ivy into crown. Deadwood and stubs. Not fully surveyed.		Potentially Affected	N/A	N/A	N/A	N/A	40+	A1,2	254.37
G805*	Common Oak (<i>Quercus robur</i>), Hawthorn (<i>Crataegus monogyna</i>), Goat Willow (<i>Salix caprea</i>), Hybrid black poplar (<i>Populus x canadensis</i>)	6	200	4	4	4	4	n/a	n/a	Good - Fair	Y-SM	Good - Poor	A group of minor trees growing within the boundary hedgerow. Gaps within group. Some willows with poor overall structure. Group consists of overall low quality trees. Some with good future potential.		N/A	Y	N	N	N	10+	C2	2224.63
G806*	Hybrid black poplar (<i>Populus x canadensis</i>), Common Oak (<i>Quercus robur</i>), Hawthorn (<i>Crataegus monogyna</i>)	9	250	5	5	5	5	n/a	n/a	Good - Fair	Y-SM	Good - Fair	A group of poplars behind the boundary fence with some minor scrub trees in understorey of group. Minor deadwood within crowns. Good future potential if retained. No access to bases.		N/A	Y	N	N	N	10+	C1,2	275.86
G807*	Common Oak (<i>Quercus robur</i>), Ash (<i>Fraxinus excelsior</i>), Sycamore (<i>Acer pseudoplatanus</i>), Hawthorn (<i>Crataegus monogyna</i>)	18	1000	8	8	8	2	n/a	n/a	Good - Fair	SM-M	Good - Fair	A group of large trees with a scrub group of hawthorns behind. Mature trees predominantly on the western side of the stream. Ivy growth on many trees stems within group. Deadwood within crowns of oaks, typical of species. Many valuable trees within group - Trees growing along stream embankment, many compensating large structural roots on western side likely extending far under arable field. Some niche habitat within group, overall good conservation value.		N/A	N	Y	Y	N	40+	A1,2,3	11797.66

Tree ID	Species	Estimated Height (m)	Stem Diameter (mm)	Canopy Spread (N)	Canopy Spread (S)	Canopy Spread (E)	Canopy Spread (W)	First Significant Branch (m)	Canopy Clearance (m)	Physiological Condition	Life Stage	Structural Condition	Condition Comments	Preliminary Management Comments	Individual Tree Impacts	Group Contains Not Affected	Group Contains Potentially Affected	Group Contains Affected Managed	Group Contains Removed	Estimated Remaining Contribution (years)	BS5837 Quality Category	Root Protection Area (m²)
T808*	Scots Pine (<i>Pinus sylvestris</i>)	7	150	2	1	2	2	3.0/N	3	Good	Y	Good	A minor tree positioned behind the boundary fence. Standing deadwood at base from a previous young pine tree.		Not Affected	N/A	N/A	N/A	N/A	10+	C1	10.17
H809	Hawthorn (<i>Crataegus monogyna</i>)	3.5	150	1	2	1	1	n/a	n/a	Good	EM	Good	Dense hedging although patchy along railway boundary. Double row to Eastern section becoming less dense below tree groups beyond.		N/A	Y	Y	Y	N	10+	C1,2	831.96
T810*	Common Oak (<i>Quercus robur</i>)	6	200	3	3	2	3	0.5/S	1	Good	SM	Good	Growing in hedgerow with stem being within boundary fence. Previously pruned back from field leaving damaged branch stubs. Likely flailed with hedge. Wounding on leading stem at circa 4m from flail.		Affected Managed	N/A	N/A	N/A	N/A	10+	C2	18.09
G811*	Hybrid black poplar (<i>Populus x canadensis</i>)	16	900	6	6	8	5	n/a	n/a	Good - Fair	SM-EM	Good - Fair	A line of large poplars running adjacent to the railway. No access to bases, surveyed from adjacent field. Previous pruning works on the side of the railway. Some large extending branches over the field. Largest poplar on the northern edge of group. - Minor deadwood within crowns. Some trees twin stemmed but no view of unions.		N/A	Y	Y	N	N	20+	B1,2	2738.67
T812*	Common Oak (<i>Quercus robur</i>)	6	300,280,250,180	6	6	3.5	5	1.0/NE	0.5	Good	SM	Good	Growing behind field boundary fence. Tree presents a squat form. Multistemmed from base. Previously pruned back from field with regrowth at pruning points.		Potentially Affected	N/A	N/A	N/A	N/A	20+	B2	119.07
G813	Crack Willow (<i>Salix fragilis</i>)	3	150	2	2	2	2	n/a	n/a	Fair	Y-SM	Fair	Scrub willow surveyed from field edge.		N/A	N	N	N	Y	10+	C1,2	163.7
T814	Common Oak (<i>Quercus robur</i>)	18	830	5	6	8	7	4.0/NW	2	Good	M	Good	Twisting and characterful bole producing squat form. Some minor deadwood and stubs. Pruned back from field. Likely deep rooted due to ploughing. - GT photo 16/12/21 15:08		Potentially Affected	N/A	N/A	N/A	N/A	40+	A1,2	311.53
G815*	Hawthorn (<i>Crataegus monogyna</i>)	4	150	3	3	3	3	n/a	n/a	Good	SM	Fair	A minor scrub group of hawthorn. Deadwood in the centre of group.		N/A	Y	N	N	N	10+	C2	25.91
T816*	Common Oak (<i>Quercus robur</i>)	12	930	8	8	8	8	6.0/N	5	Good	M	Good	A large tree positioned within a small section of grass within an arable field. Limbs previously removed on lower stem and over farmland. Good regrowth at pruning points. Deadwood within crown typical of species.		Potentially Affected	N/A	N/A	N/A	N/A	40+	A1,2	391.11
T817	Common Oak (<i>Quercus robur</i>)	18	820	6	6	8	8	5.0/N	2	Good	M	Good	Slightly twisted form. Good open grown tree. Some minor deadwood and stubs. Pruned back from field. Likely deep rooted due to ploughing all around. - GT photo 16/12/21 15:13		Potentially Affected	N/A	N/A	N/A	N/A	40+	A1,2	304.06
T818*	Common Oak (<i>Quercus robur</i>)	14	1140	7	7	8	8	4.5/N	6	Good	M	Good	Growing in a central location in arable field. Major deadwood within the crown, typical of species and age. Previous pruning of limbs on lower stem. Minor cavity on western side at base. Good regrowth at pruning points.	Remove deadwood if land occupancy changes.	Potentially Affected	N/A	N/A	N/A	N/A	40+	A1,2	587.69
T819	Common Oak (<i>Quercus robur</i>)	9	900	4	4	5	4	1.0/N	0.5	Good	V	Fair	Retrenched canopy with large ripped stubs to primary limbs. Cubical heart rot throughout main structure. Small branches forming canopy. - GT photos 16/12/21 14:50		Not Affected	N/A	N/A	N/A	N/A	40+	A1,2,3	366.29
T820*	Hawthorn (<i>Crataegus monogyna</i>)	4.5	380	2.5	2.5	2.5	2.5	1.0/N	0.25	Good	V	Fair	Extensive decay and hollowing throughout stems and branches. Good amount of live growth for age. Cavity at base forming potential niche habitat. Good conservation value.		Not Affected	N/A	N/A	N/A	N/A	40+	A3	65.3
G821*	Hawthorn (<i>Crataegus monogyna</i>)	5	150	3	3	3	3	n/a	n/a	Good - Fair	SM	Good - Fair	A tightly packed dense group of scrub trees. Water in the middle of group. Previously removed tree stump within group.		N/A	N	Y	N	N	10+	C2	157.64
T822	Common Oak (<i>Quercus robur</i>)	16	700	5	5	7	5	6.0/N	2	Good	EM	Good	Good open grown tree. Some minor deadwood and stubs. One decaying primary limb in upper crown with decay into stem. Pruned back from field. Likely deep rooted due to ploughing all around.		Potentially Affected	N/A	N/A	N/A	N/A	40+	A1,2	221.58
H823*	Hawthorn (<i>Crataegus monogyna</i>), Ash (<i>Fraxinus excelsior</i>)	2	150	1	1	1	1	n/a	n/a	Good - Fair	SM	Good - Fair	A small section of well maintained field boundary hedge. Regularly flailed back to 2m height.		N/A	N	Y	N	N	10+	C2	193.59
H824*	Hawthorn (<i>Crataegus monogyna</i>), Blackthorn (<i>Prunus spinosa</i>)	3	150	1	1	1	1	n/a	n/a	Good - Fair	SM	Good - Fair	A well maintained field boundary hedgerow. Regularly flailed to 2-3m.		N/A	N	N	Y	Y	10+	C2	2987.04
T825*	Common Oak (<i>Quercus robur</i>)	12	620	6	6	6	6	5.0/N	3	Good	EM	Good	Growing within field boundary hedgerow. Dense ivy coverage on stem into crown. Deadwood within crown, typical of species. Ivy restricting view of stem. Pruning on lower stem leaving broken branch stubs from flailing hedge maintenance.		Potentially Affected	N/A	N/A	N/A	N/A	40+	A1	173.83
T826*	Ash (<i>Fraxinus excelsior</i>)	7	200	4	4	4	4	3.0/NE	3	Good	SM	Good	Growing within boundary hedgerow. Tree forks at circa 3m. Overall good form and good future potential.		Potentially Affected	N/A	N/A	N/A	N/A	10+	C1	18.09
G827*	Hawthorn (<i>Crataegus monogyna</i>), Ash (<i>Fraxinus excelsior</i>)	2.5	200	1	1	1	1	n/a	n/a	Good - Fair	SM	Good - Fair	A well maintained field boundary hedgerow. Regularly flailed back to 2m height.		N/A	N	Y	Y	Y	10+	C2	1339.05
H828*	Blackthorn (<i>Prunus spinosa</i>), Hawthorn (<i>Crataegus monogyna</i>)	2	150	1	1	1	1	n/a	n/a	Good	SM	Good	A well maintained section of hedgerow within an arable field. Regularly flailed back to 2m height.		N/A	N	Y	N	N	10+	C2	473.08
T829	Ash (<i>Fraxinus excelsior</i>)	9	400	5	4	4	4	n/a	n/a	Good	EM	Good	Good single stemmed tree in hedge. No major defects.		Potentially Affected	N/A	N/A	N/A	N/A	20+	B1	72.35
G830	Common Oak (<i>Quercus robur</i>), Hawthorn (<i>Crataegus monogyna</i>)	14	1000	6	6	6	6	n/a	n/a	Good - Poor	SM-M	Good - Poor	Mostly mature oak and hawthorn along stream. No access to land parcel so surveyed from field edge.		N/A	Y	Y	N	N	40+	A1,2	7983.14
T831*	Ash (<i>Fraxinus excelsior</i>)	8	200	3.5	3.5	3.5	3.5	3.5/E	4	Good	SM	Good	Growing within boundary hedgerow. Overall good form and good future potential. No major visible defects.		Potentially Affected	N/A	N/A	N/A	N/A	20+	B1	18.09
T832	Ash (<i>Fraxinus excelsior</i>)	13	500	6	4	5	4	4.0/N	2	Good	EM	Good	Good single stemmed tree in hedge. No major defects.		Potentially Affected	N/A	N/A	N/A	N/A	20+	B1	113.05
T833*	Ash (<i>Fraxinus excelsior</i>)	8	220	4	4	4	4	3.0/E	4	Good	SM	Good	Growing within boundary hedgerow. Minor occluded wound on stem south side at circa 2m. Overall good form and good future potential. Minor deadwood within crown.		Potentially Affected	N/A	N/A	N/A	N/A	20+	B1	21.89
G834*	Hawthorn (<i>Crataegus monogyna</i>), Ash (<i>Fraxinus excelsior</i>)	2	150	1	1	1	1	n/a	n/a	Good - Fair	SM	Good - Fair	A small section of well maintained field boundary hedge. Regularly flailed back to 2m height.		N/A	N	Y	Y	Y	10+	C2	953.84

Tree ID	Species	Estimated Height (m)	Stem Diameter (mm)	Canopy Spread (N)	Canopy Spread (S)	Canopy Spread (E)	Canopy Spread (W)	First Significant Branch (m)	Canopy Clearance (m)	Physiological Condition	Life Stage	Structural Condition	Condition Comments	Preliminary Management Comments	Individual Tree Impacts	Group Contains Not Affected	Group Contains Potentially Affected	Group Contains Affected Managed	Group Contains Removed	Estimated Remaining Contribution (years)	BS5837 Quality Category	Root Protection Area (m²)
T835	Ash (<i>Fraxinus excelsior</i>)	11	380	5	5	5	5	3.0/NW	2	Good	EM	Good	Good single stemmed tree producing multi-stemmed crown. In hedge. No major defects.		Potentially Affected	N/A	N/A	N/A	N/A	20+	B1	65.3
T836	Ash (<i>Fraxinus excelsior</i>)	10	300	4	4	4	4	3.0/NE	3	Good	EM	Good	Good single stemmed tree in hedge. No major defects. Secondary leader stubbed at 1m with growth managed as part of the hedge.		Potentially Affected	N/A	N/A	N/A	N/A	20+	B1	40.7
T837	Ash (<i>Fraxinus excelsior</i>)	10	280	5	3	4	4	n/a	3	Good	EM	Fair	One main stem but secondary stems from base managed as part of the hedge. No major defects.		Potentially Affected	N/A	N/A	N/A	N/A	20+	B1	35.45
T838	Ash (<i>Fraxinus excelsior</i>)	9	280	4	4	4	4	4.0/N	3	Good	EM	Fair	Single stemmed tree in hedge. No major defects.		Affected Managed	N/A	N/A	N/A	N/A	20+	B1	35.45
T839	Ash (<i>Fraxinus excelsior</i>)	13	380	7	3	4	6	3.5/NE	1.5	Good	EM	Fair	Single stemmed tree in hedge. No major defects.		Affected Managed	N/A	N/A	N/A	N/A	20+	B1	65.3
H840	Hawthorn (<i>Crataegus monogyna</i>)	2	150	1	1	1	1	n/a	n/a	Good	EM	Good	Likely much taller and wide spreading but recently failed leaving large stubs. Good shape.		N/A	Y	N	N	Y	10+	C1.2	244.4
G841	Common Oak (<i>Quercus robur</i>)	10	500	7	7	7	7	n/a	n/a	Good	EM	Good - Fair	Not fully surveyed. No access. Line of trees along north side of ditch.		N/A	Y	N	N	N	20+	B1.2	560.75
H842	Hawthorn (<i>Crataegus monogyna</i>)	2	50	1	1	1	1	n/a	n/a	Good	SM-EM	Fair	Informal hedge along north side of ditch.		N/A	Y	N	N	N	10+	C1.2	308.35
T843	Common Oak (<i>Quercus robur</i>)	10	550	8	8	8	8	4.0/N	1	Good	EM	Good	To north side of ditch. Forked at 3m to produce open, wide spreading crown. Surveyed from land to north-east. - GT photo 12.03		Not Affected	N/A	N/A	N/A	N/A	20+	B1	136.79
T844	Common Oak (<i>Quercus robur</i>)	15	790	9	9	6	9	3.5/N	1	Good	M	Fair	To north of ditch. Good single stem. Deadwood and decaying stubs in crown. No major visible defects. - GT photo 09/12/21 12.00		Not Affected	N/A	N/A	N/A	N/A	40+	A1	282.22
H845*	Hawthorn (<i>Crataegus monogyna</i>), Holly (<i>Ilex aquifolium</i>), Common Oak (<i>Quercus robur</i>), Hazel (<i>Corylus avellana</i>)	6	150	2	2	2	2	n/a	n/a	Good - Fair	Y-SM	Good - Fair	A understory hedge running along the stream embankment. Gaps in between informal hawthorns, unmaintained. Some minor oak trees within group.		N/A	Y	N	N	N	10+	C2	269.03
T846*	Common Oak (<i>Quercus robur</i>)	10	780	6	6	6	6	2.0/S	4	Fair	EM	Good	Growing within scrub group on stream embankment. Deadwood in crown, typical of species. Ivy growth on stem up to circa 5m.		Not Affected	N/A	N/A	N/A	N/A	20+	B1.2	275.12
T847*	Common Oak (<i>Quercus robur</i>)	10	500	8	6	6	5	3.0/N	3	Good	SM	Good	Growing within boundary hedgerow. Deadwood in crown typical of species. Twisting branch formation prevalent around crown.		Affected Managed	N/A	N/A	N/A	N/A	20+	B1	113.05
T848*	Common Oak (<i>Quercus robur</i>)	8	900	5	5	5	6	2.0/SW	3.5	Fair	M	Good	Growing within boundary hedgerow. Tree presents a squat form. Burring and areas of epicormic growth, potential signs of stress. Large wound on first significant branch. Deadwood in crown, typical of species.		Not Affected	N/A	N/A	N/A	N/A	40+	A1.2	366.29
H849	Hawthorn (<i>Crataegus monogyna</i>), Blackthorn (<i>Prunus spinosa</i>)	3	200	2	2	2	2	n/a	n/a	Good	Y-SM	Good - Fair	A mixed age hedgerow which is regularly topped at 2-3m. Well maintained section of hedgerow.		N/A	Y	Y	Y	N	10+	C2	437.89
T850	Common Oak (<i>Quercus robur</i>)	12	650	12	12	12	12	5.0/S	4	Good	EM	Good	7.5m back from track edge. Deadwood and stubs but no major visible defects. - GT photo 09/12/21 10.25		Potentially Affected	N/A	N/A	N/A	N/A	40+	A1	191.06
T851*	Common Oak (<i>Quercus robur</i>)	12	600	7	7	8	7	3.0/N	3	Good	EM	Good	Growing within boundary hedgerow. Deadwood within crown typical of species. Tree forks at circa 2.5m forming strong union.		Not Affected	N/A	N/A	N/A	N/A	40+	A1	162.79
T852	Common Oak (<i>Quercus robur</i>)	20	550	6	6	6	6	8.0/SE	6	Good	EM	Fair	7m back from track edge. Deadwood and stubs. Wound on stem at 10m Hazard beam faults on two limbs towards track. Only likely to tear and hang if they fail further.	Remove 2x limbs with hazard beam failures over access route	Potentially Affected	N/A	N/A	N/A	N/A	20+	B1	136.79
T853	Common Oak (<i>Quercus robur</i>)	20	550	6	10	8	4	4.5/S	4	Good	EM	Good	6m back from track edge. Deadwood and stubs but no major visible defects. Potentially low limb over track 4.5-5m clearance. - GT photo 09/12/21 10.40	Crown lift to required clearance if necessary	Potentially Affected	N/A	N/A	N/A	N/A	40+	A1	136.79
T854	Common Oak (<i>Quercus robur</i>)	20	600	8	8	8	8	8.0/S	4	Good	EM	Good	5.5m back from track edge. Deadwood and stubs but no major visible defects. - GT photo 09/12/21 10.40		Potentially Affected	N/A	N/A	N/A	N/A	40+	A1	162.79
T855	Common Oak (<i>Quercus robur</i>)	20	600	1	8	1	8	5.0/S	4	Good	EM	Good	5.5m back from track edge. Deadwood and stubs but no major visible defects. Potentially low crown over track. Stubbed limbs towards track also. - GT photo 09/12/21 10.40	Crown lift to required clearance if necessary	Potentially Affected	N/A	N/A	N/A	N/A	40+	A1	162.79
T856*	Common Oak (<i>Quercus robur</i>)	6	470	1.5	8	2	3	3.5/S	3	Fair	EM	Poor	Growing within boundary hedgerow. Leading stem has previously snapped out. One sided southern crown. Sections of regrowth from main stem. Suppressed by adjacent tree. Good conservation value. Potential habitat feature.		Not Affected	N/A	N/A	N/A	N/A	20+	B1.3	99.89
H857*	Hawthorn (<i>Crataegus monogyna</i>), Blackthorn (<i>Prunus spinosa</i>)	3	200	2	2	2	2	n/a	n/a	Good	Y-SM	Good - Fair	A well maintained section of field boundary hedgerow.		N/A	Y	Y	N	N	10+	C2	638.89
T858	Common Oak (<i>Quercus robur</i>)	20	600	6	8	4	8	6.0/S	4	Good	EM	Good	5.5m back from track edge. Deadwood and stubs but no major visible defects. - GT photo 09/12/21 10.47		Potentially Affected	N/A	N/A	N/A	N/A	40+	A1	162.79
T859*	Common Oak (<i>Quercus robur</i>)	13	1000	8	8	5	8.5	2.0/W	2.5	Good	M	Good	Growing within boundary hedgerow. Major deadwood in crown, typical of species. Broken hanging branch in lower southern crown, no targets around tree. Overall good form. Important landscape feature.		Not Affected	N/A	N/A	N/A	N/A	40+	A1.2	452.21
T860	Sycamore (<i>Acer pseudoplatanus</i>)	20	550	10	8	6	4	6.0/S	3	Good	M	Good	8m back from track edge. Deadwood and stubs but no major visible defects. Low canopy over track. - GT photo 09/12/21 10.49	Crown lift to required clearance if necessary	Potentially Affected	N/A	N/A	N/A	N/A	20+	B1	136.79
T861	Sycamore (<i>Acer pseudoplatanus</i>)	20	550	1	8	8	8	6.0/S	3	Good	M	Fair	5m back from track edge. Deadwood and stubs but no major visible defects. Leaning towards south. Low canopy over track. - GT photo 09/12/21 10.50	Crown lift to required clearance if necessary	Potentially Affected	N/A	N/A	N/A	N/A	20+	B1	136.79
T862	Scots Pine (<i>Pinus sylvestris</i>)	20	550	1	6	3	6	6.0/S	6	Good	M	Fair	5m back from track edge. Deadwood and stubs but no major visible defects. Large limb at 5-6m over track. Ripped wound on stem not structurally significant. - GT photo 09/12/21 10.54	Crown lift to required clearance if necessary	Potentially Affected	N/A	N/A	N/A	N/A	20+	B1	136.79
T863	Common Oak (<i>Quercus robur</i>)	20	700	1	10	12	10	3.0/S	3	Good	M	Fair	8m back from track edge. Deadwood and stubs but no major visible defects. Low canopy over track. - GT photo 09/12/21 10.56	Crown lift to required clearance if necessary	Potentially Affected	N/A	N/A	N/A	N/A	40+	A1	221.58
T864	Common Oak (<i>Quercus robur</i>)	18	550	4	8	4	8	6.0/S	4	Good	M	Fair	7.5m back from track edge. Deadwood and stubs but no major visible defects. Low canopy over track (3m) - GT photo 09/12/21 11.00	Crown lift to required clearance if necessary	Potentially Affected	N/A	N/A	N/A	N/A	20+	B1	136.79

Tree ID	Species	Estimated Height (m)	Stem Diameter (mm)	Canopy Spread (N)	Canopy Spread (S)	Canopy Spread (E)	Canopy Spread (W)	First Significant Branch (m)	Canopy Clearance (m)	Physiological Condition	Life Stage	Structural Condition	Condition Comments	Preliminary Management Comments	Individual Tree Impacts	Group Contains Not Affected	Group Contains Potentially Affected	Group Contains Affected Managed	Group Contains Removed	Estimated Remaining Contribution (years)	BS5837 Quality Category	Root Protection Area (m²)
T865	Common Oak (<i>Quercus robur</i>)	16	600	2	8.5	2	8	5.0/S	3	Good	M	Fair	Slightly one sided. Deadwood. Low crown over track. - GT photo 09/12/21 11.00	Crown lift to required clearance if necessary	Potentially Affected	N/A	N/A	N/A	N/A	20+	B1	162.79
G866	Hawthorn (<i>Crataegus monogyna</i>), Apple (<i>Malus sp.</i>), Elder (<i>Sambucus nigra</i>), Hazel (<i>Corylus avellana</i>)	3.5	180	1	1	1	1	n/a	n/a	Fair	SM-EM	Fair	Dense thicker / hedge. Mostly topped at 1.6m but apple and hazel left.		N/A	Y	N	N	N	10+	C1,2	335.7
W867	Common Oak (<i>Quercus robur</i>), Sycamore (<i>Acer pseudoplatanus</i>), Silver Birch (<i>Betula pendula</i>)	20	450	6	6	6	6	n/a	n/a	Good	M	Good	Dense with mostly single stemmed trees of similar height. No access to assess fully.		N/A	Y	Y	N	N	40+	A1,2	33924.52
T868	Ash (<i>Fraxinus excelsior</i>)	9	190	3.5	2	4	1.5	2.5/E	2	Good	SM	Good	One sided canopy to east. No major visible defects. Ditch running to east.		Not Affected	N/A	N/A	N/A	N/A	10+	C1,2	16.32
T869	Ash (<i>Fraxinus excelsior</i>)	9	190,190,160	6	3.5	6	3.5	3.5/E	1	Good	SM	Good	Multi-stemmed with one sided canopy to east. No major visible defects. Ditch running to east.		Not Affected	N/A	N/A	N/A	N/A	10+	C1,2	44.23
T870	Ash (<i>Fraxinus excelsior</i>)	9	190	5	2	4	2.5	3.0/E	2	Good	SM	Good	One sided canopy to East. No major visible defects. Ditch running to East.		Not Affected	N/A	N/A	N/A	N/A	10+	C1,2	16.32
T871	Common Oak (<i>Quercus robur</i>)	6	270	4	2	6	1	1.5/E	0.5	Good	SM	Fair	No major visible defects. Ditch running to east. Partially maintained within hedge with flail damage to west. Section of hedge beneath oak to east left to grow out.		Not Affected	N/A	N/A	N/A	N/A	10+	C1,2	32.97
T872	Goat Willow (<i>Salix caprea</i>)	8	400,360,400	5	5	6	5	n/a	0.5	Good	M	Fair	Canker on some branches but no major visible defects. Ditch running to east. Partially maintained within hedge with flail damage to west. Section of hedge beneath left to grow out.		Not Affected	N/A	N/A	N/A	N/A	10+	C1,2	203.31
T873	Common Oak (<i>Quercus robur</i>)	7.5	350	6	5	5	5	4.0/E, 4.0/N, 4.0/S, 4.0/W	3	Good	EM	Good	No major visible defects. Ditch running to east.		Not Affected	N/A	N/A	N/A	N/A	20+	B1,2	55.4
T874	Common Oak (<i>Quercus robur</i>)	7	400	3.5	4	4	4	4.0/E, 4.0/N, 4.0/S	3	Good	SM	Good	No major visible defects. Ditch running to east.		Not Affected	N/A	N/A	N/A	N/A	20+	B1,2	72.35
T875	Field Maple (<i>Acer campestre</i>)	7	350	4	2	3.5	2	n/a	0	Good	EM	Fair	Multi-stemmed, previously managed with hedge but left to grow dense, upright stems. No major visible defects. Ditch running to east.		Not Affected	N/A	N/A	N/A	N/A	10+	C1,2	55.4
T876	Ash (<i>Fraxinus excelsior</i>)	7	320	1	4	2	3	n/a	3	Good	EM	Fair	One sided. Epicormic shoots on stem into crown. No major visible defects. Ditch running to east.		Not Affected	N/A	N/A	N/A	N/A	10+	C1,2	46.31
T877	Ash (<i>Fraxinus excelsior</i>)	7	380,420	6	6	8	5	4.0/E	3	Good	EM	Fair	Slightly one sided to east. No major visible defects. Ditch running to east.		Not Affected	N/A	N/A	N/A	N/A	20+	B1,2	145.07
T878	Hawthorn (<i>Crataegus monogyna</i>)	6	320	5	2	5	1	n/a	0.5	Good	EM	Fair	Originally part of hedge but left to grow up. Flail damage to lower branches. Slightly one sided to east. No major visible defects. Ditch running to east.		Not Affected	N/A	N/A	N/A	N/A	20+	B1,2	46.31
T879	Goat Willow (<i>Salix caprea</i>)	9	320	5	5	6	3	n/a	0.5	Good	EM	Fair	Slightly one sided to east. No major visible defects.		Not Affected	N/A	N/A	N/A	N/A	10+	C1,2	46.31
T880	Goat Willow (<i>Salix caprea</i>)	9	320	6	5	5	2	n/a	1	Good	EM	Fair	Multi-stemmed crown. No major visible defects.		Not Affected	N/A	N/A	N/A	N/A	10+	C1,2	46.31
T881	Lime (<i>Tilia sp.</i>)	14	690	5	3	5	4	4.0/NE	1	Good	M	Fair	No root flare. Wounds on stem but no obvious internal decay. Ivy recently removed. Small canopy for stature.		Not Affected	N/A	N/A	N/A	N/A	20+	B1,2	215.3
T882	Lime (<i>Tilia sp.</i>)	14	640	4	3	3	4	n/a	1	Poor	EM	Poor	No root flare, raised levels at base with severe dieback of crown, deadwood and decay of main stem. Potential to fail. - One limb posing a threat to neighbouring property. Stem potential to collapse towards footpath. Not long lasting.	Fell (Asap)	Not Affected	N/A	N/A	N/A	N/A	<10	U1,2	185.22
T883	Field Maple (<i>Acer campestre</i>)	3	80	1.5	1.5	1.5	1.5	2.0/N	1	Good	SM	Good	In hedge. Good potential. No major visible defects.		Affected Managed	N/A	N/A	N/A	N/A	10+	C1,2	2.89
T884	Common Oak (<i>Quercus robur</i>)	3	80	2	2	2	2	2.0/N	1	Good	SM	Good	In hedge. Good potential. No major visible defects.		Affected Managed	N/A	N/A	N/A	N/A	10+	C1,2	2.89
T885	Common Oak (<i>Quercus robur</i>)	3	100	2	2	2	2	2.0/N	1	Good	SM	Good	In hedge. Good potential. No major visible defects.		Not Affected	N/A	N/A	N/A	N/A	10+	C1,2	4.52
T886	Ash (<i>Fraxinus excelsior</i>)	7	340	4	4	4	4	3.0/S	1.5	Good	EM	Good	In hedge. Good potential. No major visible defects. Minor stubs.		Affected Managed	N/A	N/A	N/A	N/A	20+	B1,2	52.28
T887	Common Oak (<i>Quercus robur</i>)	5	120	1	1	1	1	3.0/S	1.5	Good	SM	Good	In hedge. Good potential. No major visible defects.		Not Affected	N/A	N/A	N/A	N/A	10+	C1,2	6.51
T888	Ash (<i>Fraxinus excelsior</i>)	6	300	5	5	5	5	3.0/S	1.5	Good	EM	Good	In hedge. Good potential. No major visible defects. Slight initial lean from base but soon corrected.		Not Affected	N/A	N/A	N/A	N/A	20+	B1,2	40.7
T889	Sycamore (<i>Acer pseudoplatanus</i>)	12	490	7	6	7	6	2.5/N	2	Good	M	Good	In hedge on field boundary. No major visible defects.		Affected Managed	N/A	N/A	N/A	N/A	20+	B1,2	108.58
T890	Ash (<i>Fraxinus excelsior</i>)	12	360	5	5	6	4	3.0/E, 3.0/S	2	Good	EM	Good	In hedge on field boundary. No major visible defects.		Not Affected	N/A	N/A	N/A	N/A	20+	B1,2	58.61
T891	Field Maple (<i>Acer campestre</i>)	6	370	4	3	4	4	1.0/E	0.5	Good	EM	Good	On field boundary. No major visible defects.		Affected Managed	N/A	N/A	N/A	N/A	20+	B1,2	61.91
T892	Holly (<i>Ilex aquifolium</i>)	6	360	4	3	4	3	1.0/E	0	Good	EM	Good	On field boundary. Dense with some areas of its canopy dominated by ivy. No major visible defects.		Not Affected	N/A	N/A	N/A	N/A	10+	C1,2	58.61
T893	Ash (<i>Fraxinus excelsior</i>)	11	800	5	6	6	7	4.0/NE	3	Fair	V	Fair - Poor	On field boundary. Mature ivy obscuring stem but forked from about 3m. Both stems have lost their leader with decaying stubs. Inonotus fungal brackets visible on both leaders. Large limb lost on east side of stem leaving large wound circa 1m diameter.		Not Affected	N/A	N/A	N/A	N/A	20+	B1,2,3	289.41
T894	Common Oak (<i>Quercus robur</i>)	16	850	9	6	9	8	4.0/NE	3	Good	M	Good - Fair	Over edge of pond with buttresses visible along banking. Ripped wounds on main limbs but no decay to stem.		Not Affected	N/A	N/A	N/A	N/A	40+	A1,2	326.72
T895	Hawthorn (<i>Crataegus monogyna</i>)	3	100	3	3	3	3	n/a	0.5	Good	SM	Good			Not Affected	N/A	N/A	N/A	N/A	10+	C1,2	4.52
T896	Hawthorn (<i>Crataegus monogyna</i>)	3	100	3	3	3	3	n/a	0	Good	SM	Good			Not Affected	N/A	N/A	N/A	N/A	10+	C1,2	4.52
T897	Hawthorn (<i>Crataegus monogyna</i>)	3	100	1.5	1.5	1.5	1.5	n/a	0	Good	SM	Good			Not Affected	N/A	N/A	N/A	N/A	10+	C1,2	4.52
T898	Ash (<i>Fraxinus excelsior</i>)	7	220	4	4	4	4	n/a	1	Good	SM	Good - Fair	Small secondary stem twisting around stem.		Not Affected	N/A	N/A	N/A	N/A	10+	C1,2	21.89
T899	Hawthorn (<i>Crataegus monogyna</i>)	2.5	80	1	1	1	1	n/a	0	Good	SM	Good - Fair			Not Affected	N/A	N/A	N/A	N/A	10+	C1,2	2.89
T900	Ash (<i>Fraxinus excelsior</i>)	14	740	5	5	5	5	n/a	5	Poor	M	Poor	Inonotus on stem. Recently poorly crown lifted removing anything below 5/6m - now laid on ground. Poor vitality, not long lasting.		Removed	N/A	N/A	N/A	N/A	10+	C2,3	247.63

Tree ID	Species	Estimated Height (m)	Stem Diameter (mm)	Canopy Spread (N)	Canopy Spread (S)	Canopy Spread (E)	Canopy Spread (W)	First Significant Branch (m)	Canopy Clearance (m)	Physiological Condition	Life Stage	Structural Condition	Condition Comments	Preliminary Management Comments	Individual Tree Impacts	Group Contains Not Affected	Group Contains Potentially Affected	Group Contains Affected Managed	Group Contains Removed	Estimated Remaining Contribution (years)	BS5837 Quality Category	Root Protection Area (m²)
T901	Common Oak (<i>Quercus robur</i>)	14	860	2	6	6	6	n/a	5	Good - Fair	M	Good - Fair	Recently poorly crown lifted removing anything below 5/6m - now laid on ground. Stem with initial lean to south then corrected - GT photo 27/01/22 10.56am		Affected Managed	N/A	N/A	N/A	N/A	40+	A1,2	334.45
T902	Common Oak (<i>Quercus robur</i>)	9	720	5	5	5	5	2.0/W	3	Good - Fair	M	Good - Fair	Recently poorly crown lifted removing anything other than primary limbs below 4/5m - now laid on ground. - GT photo 27/01/22 11.00am		Affected Managed	N/A	N/A	N/A	N/A	40+	A1,2	234.42
T903	Common Oak (<i>Quercus robur</i>)	14	650,450	8	8	8	8	n/a	5	Good - Fair	M	Good - Fair	Twin stemmed from base. Recently poorly crown lifted removing anything below 5/6m - now laid on ground. - GT photo 27/01/22 11.05am		Not Affected	N/A	N/A	N/A	N/A	40+	A1,2	282.63
T904	Common Oak (<i>Quercus robur</i>)	14	1190	8	8	8	8	n/a	5	Good - Fair	V	Good - Fair	Thick bole with column of decay and slight stem bulging. Potential veteran. Recently poorly crown lifted removing anything below 5/6m - now laid on ground. - GT photo 27/01/22 11.08am		Not Affected	N/A	N/A	N/A	N/A	40+	A1,2,3	640.37
T905	Common Oak (<i>Quercus robur</i>)	14	840	7	7	7	7	n/a	5	Good - Fair	V	Good - Fair	Thick bole with columns of decay and cubical heart rot. Potential veteran. Recently poorly crown lifted removing anything below 5/6m - now laid on ground. - GT photo 27/01/22 11.18am		Not Affected	N/A	N/A	N/A	N/A	40+	A1,2,3	319.08
T906	Common Oak (<i>Quercus robur</i>)	10	1000	6	6	6	6	2.5/N	5	Good - Fair	V	Good - Fair	Potential veteran. Significant heart rot assumed in primary limb to north with cavity to top side. Lost leader in upper crown and stag headed secondary stem in upper crown. Recently poorly crown lifted removing anything below 5/6m - now laid on ground. - Ripped wound on stem to South with cavity into main stem. - GT photo 27/01/22 11.18am		Not Affected	N/A	N/A	N/A	N/A	40+	A1,2,3	452.21
T907	Common Oak (<i>Quercus robur</i>)	10	830	5	5	5	5	n/a	5	Good - Fair	M	Good - Fair	Recently poorly crown lifted removing anything below 5/6m - now laid on ground. Burring along stem and limbs - GT photo 27/01/22 11.41am		Not Affected	N/A	N/A	N/A	N/A	40+	A1,2	311.53
T908	Common Oak (<i>Quercus robur</i>)	10	800	5	5	5	5	n/a	5	Good - Fair	M	Good - Fair	Recently poorly crown lifted removing anything below 5/6m - now laid on ground. - GT photo 27/01/22		Not Affected	N/A	N/A	N/A	N/A	40+	A1,2,3	289.41
T909	Common Oak (<i>Quercus robur</i>)	12	600	5	5	5	5	n/a	5	Good - Fair	M	Good - Fair	Recently poorly crown lifted removing anything below 5/6m - now laid on ground. - GT photo 27/01/22		Not Affected	N/A	N/A	N/A	N/A	40+	A1,2	162.79
T910	Common Oak (<i>Quercus robur</i>)	12	1000	9	9	9	9	n/a	n/a	Good	M	Good - Fair			Not Affected	N/A	N/A	N/A	N/A	40+	A1,2	452.21
T911	Common Oak (<i>Quercus robur</i>)	8	700,480	6	6	6	6	n/a	n/a	Good	M	Good - Fair			Not Affected	N/A	N/A	N/A	N/A	20+	B1,2	325.77
T912	Common Oak (<i>Quercus robur</i>)	16	940	8	8	8	8	n/a	n/a	Good	M	Good - Fair	Grazing damage around buttress roots with deterioration noted to north side. - GT photo 27/01/22 11.47am		Not Affected	N/A	N/A	N/A	N/A	20+	B1,2	399.57
T913	Common Oak (<i>Quercus robur</i>)	6	280	3	3	3	3	n/a	n/a	Good	SM	Good			Removed	N/A	N/A	N/A	N/A	10+	C1,2	35.45
T914	Common Oak (<i>Quercus robur</i>)	6	280	3	3	3	3	n/a	n/a	Good	SM	Good - Fair			Removed	N/A	N/A	N/A	N/A	10+	C1,2	35.45
T915	Norway Maple (<i>Acer platanoides</i>)	12	500	4	4	4	4	n/a	n/a	Good	EM	Good - Fair			Affected Managed	N/A	N/A	N/A	N/A	20+	B1,2	113.05
T916	Horse Chestnut (<i>Aesculus hippocastanum</i>)	8	300	4	4	4	4	n/a	5	Good	SM	Good - Fair			Removed	N/A	N/A	N/A	N/A	10+	C1,2	40.7
T917	Common Oak (<i>Quercus robur</i>)	8	240	3	3	3	3	n/a	5	Good	SM	Good - Fair			Affected Managed	N/A	N/A	N/A	N/A	10+	C1,2	26.05
T918	Norway Maple (<i>Acer platanoides</i>)	10	450	6	6	6	6	n/a	n/a	Good	M	Good - Fair			Affected Managed	N/A	N/A	N/A	N/A	20+	B1,2	91.57
T919	Sycamore (<i>Acer pseudoplatanus</i>)	6	200	2	2	2	2	n/a	n/a	Good	M	Good - Fair			Affected Managed	N/A	N/A	N/A	N/A	10+	C1,2	18.09
T920	Common Oak (<i>Quercus robur</i>)	5	240	3	3	3	3	n/a	n/a	Good	SM	Good - Fair			Affected Managed	N/A	N/A	N/A	N/A	10+	C1,2	26.05
T921	Norway Maple (<i>Acer platanoides</i>)	8	400	3	3	3	3	n/a	n/a	Good	EM	Good - Fair			Affected Managed	N/A	N/A	N/A	N/A	20+	B1,2	72.35
T922	Cherry (<i>Prunus sp.</i>)	10	440	4	5	6	3	n/a	n/a	Poor	EM	Poor	Significant deterioration to stems, fungal fruiting bodies on section towards access track. - GT photo 27/01/22 14.19	Fell (< 3 months)	Not Affected	N/A	N/A	N/A	N/A	<10	U1	87.55
T923	Common Oak (<i>Quercus robur</i>)	18	1400	12	12	12	12	n/a	n/a	Good - Fair	V	Good - Fair	Large tear out at 4/6m leaving heavy leader from tear out point. Rib above cavity opening to main fork partially mirrored on opposing side. - Potential veteran due to size and cavity at base extending well into stem (probe)	Full assessment by owners. (< 3 months)	Not Affected	N/A	N/A	N/A	N/A	40+	A1,2,3	706.72
T924	Common Pear (<i>Pyrus communis</i>)	8	450	5	5	5	5	4.0/N	3	Fair	M	Fair	Behind yew hedge in private garden. Not fully surveyed. Stubs in Crown.		Not Affected	N/A	N/A	N/A	N/A	20+	B1,2	91.57
T925	Apple (<i>Malus sp.</i>)	6	350	3	4	3	3	4.0/N	3	Poor - Dead	M	Poor - Dead	Behind yew hedge in private garden. Not fully surveyed. Decay to stem with potential crack. Low target. Appears dead.		Not Affected	N/A	N/A	N/A	N/A	<10	U1	55.4
T926	Apple (<i>Malus sp.</i>)	6	350	1.5	1.5	1.5	1.5	4.0/N	3	Poor - Dead	EM	Poor - Dead	Behind hedge in private garden. Not fully surveyed. Low target. Appears dead.		Not Affected	N/A	N/A	N/A	N/A	<10	U1	55.4
T927	Ash (<i>Fraxinus excelsior</i>)	20	1500	10	7	9	10	6.0/N	3	Fair	V	Fair - Poor	Virtually hollow from base up and through primary limbs. Some large limbs have failed in the past revealing hollow stubs. Potential for future limb or stem failure. Potential veteran. 4m back from road / 2m back from layby. GT photo 27/01/22 15.24-34	Crown reduce by 40% to reduce lever arm over road. Avoid access in poor weather.	Not Affected	N/A	N/A	N/A	N/A	40+	A1,2,3	706.72
T928	Crack Willow (<i>Salix fragilis</i>)	20	1110	9	9	9	9	n/a	n/a	Poor	M	Poor	Decay to stems in upper crown with willow bracket fungi at many points from 6m up. Woodpecker holes also in upper crown. Likely limb failure over access road. Not long lasting.	Coppice or pollard at 6-8m at sound wood (Asap)	Affected Managed	N/A	N/A	N/A	N/A	<10	U1	557.17
T929	Ash (<i>Fraxinus excelsior</i>)	3.5	180	2.5	2.5	2.5	2.5	n/a	1	Good	SM	Good			Affected Managed	N/A	N/A	N/A	N/A	10+	C1	14.65
T930	Common Oak (<i>Quercus robur</i>)	4	300	4	4	6	4	2.0/N	2	Good	EM	Good			Affected Managed	N/A	N/A	N/A	N/A	10+	C1	40.7
T931	Ash (<i>Fraxinus excelsior</i>)	6	250	5	5	5	5	3.0/N	2	Good	SM	Good			Affected Managed	N/A	N/A	N/A	N/A	10+	C1	28.26
T932	Common Oak (<i>Quercus robur</i>)	5	180	4	2	3	3	3.0/N	2	Good	SM	Good			Affected Managed	N/A	N/A	N/A	N/A	10+	C1	14.65
T933	Common Oak (<i>Quercus robur</i>)	5	140	3	2	2.5	2.5	2.5/N	2	Good	SM	Good			Affected Managed	N/A	N/A	N/A	N/A	10+	C1	8.86

Tree ID	Species	Estimated Height (m)	Stem Diameter (mm)	Canopy Spread (N)	Canopy Spread (S)	Canopy Spread (E)	Canopy Spread (W)	First Significant Branch (m)	Canopy Clearance (m)	Physiological Condition	Life Stage	Structural Condition	Condition Comments	Preliminary Management Comments	Individual Tree Impacts	Group Contains Not Affected	Group Contains Potentially Affected	Group Contains Affected Managed	Group Contains Removed	Estimated Remaining Contribution (years)	BS5837 Quality Category	Root Protection Area (m²)
T934	Common Oak (<i>Quercus robur</i>)	10	1200	7	9	9	7	3.0/N	2	Good	V	Fair	Column of cubical heart rot extending through bole from base to main fork at 4m. Good reaction wood to sides of cavity opening. Lost original crown with new full retrenched canopy. - GT photo 28/01/22 .10		Not Affected	N/A	N/A	N/A	N/A	40+	A1,2,3	651.18
T935	Ash (<i>Fraxinus excelsior</i>)	7	280	3	3	4	3	n/a	2	Poor	SM	Poor	Extensive dieback with Inonotus fungal fruiting bodies on stem. Epicormic growth on limbs but otherwise little live growth.	Fell (< 3 months)	Affected Managed	N/A	N/A	N/A	N/A	<10	U1	35.45
T936	Ash (<i>Fraxinus excelsior</i>)	5	100	2	2	2	2	3.0/N	3	Fair	Y	Fair			Affected Managed	N/A	N/A	N/A	N/A	10+	C1,2	4.52
T937	Ash (<i>Fraxinus excelsior</i>)	6	100	2	2	2	2	3.0/N	3	Fair	Y	Fair			Affected Managed	N/A	N/A	N/A	N/A	10+	C1,2	4.52
T938	Ash (<i>Fraxinus excelsior</i>)	11	550	6	4	6	4	3.0/SW	3	Fair	EM	Fair - Poor	Inonotus fungal fruiting bodies evident at 1m on main bole with cavity above. Sparse crown with significant deadwood.	Consider removal / inspect annually (< 12 months)	Affected Managed	N/A	N/A	N/A	N/A	10+	C1,2	136.79
T939	Ash (<i>Fraxinus excelsior</i>)	5	90	1	1	3	1	3.0/NE	3	Fair	Y	Fair - Poor	Under adjacent ash with bent over form to east.		Affected Managed	N/A	N/A	N/A	N/A	10+	C1,2	3.66
T940	Common Oak (<i>Quercus robur</i>)	12	750	4	7	7	7	3.0/S	2	Fair	EM	Good - Fair	Dieback in upper crown and significant deadwood throughout.		Affected Managed	N/A	N/A	N/A	N/A	40+	A1,2	254.37
T941	Ash (<i>Fraxinus excelsior</i>)	10	550	5	6	4	6	n/a	n/a	Poor	EM	Poor	Approx. 60% dieback.	Fell / remove deadwood towards access road. (< 3 months)	Affected Managed	N/A	N/A	N/A	N/A	<10	U1	136.79
T942	Common Oak (<i>Quercus robur</i>)	9	400	7	5	5	6	4.5/S	3	Good	EM	Good			Affected Managed	N/A	N/A	N/A	N/A	20+	B1,2	72.35
T943	Common Oak (<i>Quercus robur</i>)	9	510	5	4	6	5	5.0/N	3	Good	EM	Good			Affected Managed	N/A	N/A	N/A	N/A	40+	A1,2	117.62
T944	Common Oak (<i>Quercus robur</i>)	12	510	6	7	6	6	5.0/N	3	Good	EM	Good			Affected Managed	N/A	N/A	N/A	N/A	40+	A1,2	117.62
T945	Common Oak (<i>Quercus robur</i>)	10	500	5	5	6	5	4.0/N	3	Good	EM	Good			Affected Managed	N/A	N/A	N/A	N/A	20+	B1,2	113.05
T946	Common Oak (<i>Quercus robur</i>)	10	610	6	7	8	6	4.0/N	3	Good	M	Good			Affected Managed	N/A	N/A	N/A	N/A	40+	A1,2	168.27
T947	Common Oak (<i>Quercus robur</i>)	9	270	5	5	5	5	3.5/N	3	Good	SM	Good			Affected Managed	N/A	N/A	N/A	N/A	40+	A1,2	32.97
T948	Common Oak (<i>Quercus robur</i>)	13	480	6	7	5	7	5.0/N	1.5	Good	EM	Fair	Deadwood in upper crown.		Affected Managed	N/A	N/A	N/A	N/A	20+	B1,2	104.19
T949	Common Oak (<i>Quercus robur</i>)	8	380	5	4	8	7	3.0/E, 3.0/W	1	Good	EM	Fair			Affected Managed	N/A	N/A	N/A	N/A	20+	B1,2	65.3
T950	Ash (<i>Fraxinus excelsior</i>)	6	120	4	2	4	2	4.0/N	2	Good	Y	Good			Affected Managed	N/A	N/A	N/A	N/A	10+	C1,2	6.51
T951	Ash (<i>Fraxinus excelsior</i>)	6	110	1	1	1	1	2.0/N	2	Good	Y	Good			Affected Managed	N/A	N/A	N/A	N/A	10+	C1,2	5.47
T952	Ash (<i>Fraxinus excelsior</i>)	6	110	2	2	2	2	2.0/N	2	Good	Y	Good			Affected Managed	N/A	N/A	N/A	N/A	10+	C1,2	5.47
T953	Ash (<i>Fraxinus excelsior</i>)	6	110	3	2	2	2	2.0/N	2	Good	Y	Fair	Kinked stem at base, horizontal then corrected 1m north.		Affected Managed	N/A	N/A	N/A	N/A	10+	C1,2	5.47
T954	Ash (<i>Fraxinus excelsior</i>)	6	160	4	4	4	4	3.0/N	2	Good	SM	Good			Affected Managed	N/A	N/A	N/A	N/A	10+	C1,2	11.58
T955	Common Oak (<i>Quercus robur</i>)	6	240	6	3	2	4	2.0/N	1.5	Good	SM	Good			Affected Managed	N/A	N/A	N/A	N/A	10+	C1,2	26.05
T956	Common Oak (<i>Quercus robur</i>)	12	240	10	8	6	8	3.0/N	1.5	Good	M	Good	Stub at 4.5m towards access road, easily removed.		Affected Managed	N/A	N/A	N/A	N/A	40+	A1,2	26.05
T957	Common Oak (<i>Quercus robur</i>)	10	600	6	6	5	8	4.0/W	2	Good	M	Good			Affected Managed	N/A	N/A	N/A	N/A	40+	A1,2	162.79
T958	Ash (<i>Fraxinus excelsior</i>)	8	260	4	4	4	4	3.0/N	2.5	Good	SM	Good			Affected Managed	N/A	N/A	N/A	N/A	10+	C1,2	30.57
T959	Ash (<i>Fraxinus excelsior</i>)	6	90	1	1	1	1	n/a	2.5	Good	Y	Good			Affected Managed	N/A	N/A	N/A	N/A	10+	C1,2	3.66
T960	Ash (<i>Fraxinus excelsior</i>)	6	140	2	1	3	1	n/a	2.5	Good	Y	Good			Affected Managed	N/A	N/A	N/A	N/A	10+	C1,2	8.86
T961	Ash (<i>Fraxinus excelsior</i>)	9	250	6	4	6	5	n/a	3	Good	SM	Good			Affected Managed	N/A	N/A	N/A	N/A	20+	B1,2	28.26
T962	Ash (<i>Fraxinus excelsior</i>)	9	160	1	0.5	0.5	0.5	n/a	3	Poor	SM	Poor			Affected Managed	N/A	N/A	N/A	N/A	<10	U1,2	11.58
T963	Ash (<i>Fraxinus excelsior</i>)	9	240	4	4	4	4	3.0/N	2	Good	SM	Good	Growing through hawthorn stump.		Affected Managed	N/A	N/A	N/A	N/A	10+	C1,2	26.05
T964	Apple (<i>Malus sp.</i>)	9	140	3	3	3	3	3.0/N	2	Good	SM	Good			Affected Managed	N/A	N/A	N/A	N/A	10+	C1,2	8.86
T965	Apple (<i>Malus sp.</i>)	9	240	5	4	4	3	2.0/N	0.5	Good	SM	Fair			Affected Managed	N/A	N/A	N/A	N/A	10+	C1,2	26.05
T966	Ash (<i>Fraxinus excelsior</i>)	7	240	4	4	6	3	4.0/N	3	Good	SM	Good			Affected Managed	N/A	N/A	N/A	N/A	10+	C1,2	26.05
T967	Apple (<i>Malus sp.</i>)	5	180	4	3	4	3	2.5/N	2	Good	SM	Good			Affected Managed	N/A	N/A	N/A	N/A	10+	C1,2	14.65
T968	Ash (<i>Fraxinus excelsior</i>)	7	140	0.5	0.5	0.5	0.5	4.0/N	4	Fair	SM	Fair			Affected Managed	N/A	N/A	N/A	N/A	10+	C1,2	8.86
T969	Ash (<i>Fraxinus excelsior</i>)	12	800	8	6	8	6	6.0/N	3	Good	V	Fair - Poor	Thick, hollowed out stem to 3/4m. All canopy formed on new growth following historic crown collapse. Potential for limb failure although good reaction wood etc. - GT photo 28/01/22 11.52		Not Affected	N/A	N/A	N/A	N/A	40+	A1,2,3	289.41
T970	Common Oak (<i>Quercus robur</i>)	7	350	6	6	7	7	3.0/N	2	Good	SM	Good			Affected Managed	N/A	N/A	N/A	N/A	20+	B1,2	55.4
T971	Ash (<i>Fraxinus excelsior</i>)	10	340	6	6	6	4	4.0/N	3.5	Good	SM	Good			Affected Managed	N/A	N/A	N/A	N/A	20+	B1,2	52.28
T972	Ash (<i>Fraxinus excelsior</i>)	8	240	4	4	5	4	4.0/N	3	Good	SM	Good			Affected Managed	N/A	N/A	N/A	N/A	20+	B1,2	26.05
T973	Ash (<i>Fraxinus excelsior</i>)	8	300	8	6	6	6	3.0/N	3	Good	SM	Good			Removed	N/A	N/A	N/A	N/A	20+	B1,2	40.7
T974	Ash (<i>Fraxinus excelsior</i>)	9	310	6	4	4	6	4.0/N	3	Good	SM	Good			Removed	N/A	N/A	N/A	N/A	20+	B1,2	43.46
T975	Goat Willow (<i>Salix caprea</i>)	9	550	5	8	6	5	4.0/N	0.5	Good	M	Fair	Multi-stemmed crown with sucker shoots around base. Canker on limbs. Minor stubs and deadwood.		Affected Managed	N/A	N/A	N/A	N/A	10+	C1,2	136.79

Tree ID	Species	Estimated Height (m)	Stem Diameter (mm)	Canopy Spread (N)	Canopy Spread (S)	Canopy Spread (E)	Canopy Spread (W)	First Significant Branch (m)	Canopy Clearance (m)	Physiological Condition	Life Stage	Structural Condition	Condition Comments	Preliminary Management Comments	Individual Tree Impacts	Group Contains Not Affected	Group Contains Potentially Affected	Group Contains Affected Managed	Group Contains Removed	Estimated Remaining Contribution (years)	BS5837 Quality Category	Root Protection Area (m ²)
T976	Oak (<i>Quercus sp.</i>)	3.5	220	2	4	3	2	2.0/N	0.5	Good	SM	Fair	Stem lost original leader so kinked south but corrected. In hedge. Limited value		Affected Managed	N/A	N/A	N/A	N/A	10+	C1,2	21.89
T977	Ash (<i>Fraxinus excelsior</i>)	7	240	5	5	5	5	3.0/N	2	Good	SM	Good			Affected Managed	N/A	N/A	N/A	N/A	10+	C1,2	26.05
T978	Ash (<i>Fraxinus excelsior</i>)	7.5	400	5	5	5	5	3.0/NW , 3.0/SE	2	Good	EM	Fair	Growing from mature base in hedgerow. Minor deadwood.		Affected Managed	N/A	N/A	N/A	N/A	20+	B1,2	72.35
T979	Ash (<i>Fraxinus excelsior</i>)	22	1340	10	10	10	10	6.0/N	2	Good	V	Fair	Huge tree with significant deadwood.		Not Affected	N/A	N/A	N/A	N/A	40+	A1,2	706.72
T980	Ash (<i>Fraxinus excelsior</i>)	16	380,350,320	6	7	3	6	3.0/W	3	Good	EM	Fair	Slightly one sided. Minor deadwood.		Not Affected	N/A	N/A	N/A	N/A	20+	B1,2	167
T981	Ash (<i>Fraxinus excelsior</i>)	16	700	6	6	6	6	3.0/W	3	Good	EM	Fair			Not Affected	N/A	N/A	N/A	N/A	20+	B1,2	221.58
T982	Ash (<i>Fraxinus excelsior</i>)	5	500	4	4	4	4	3.0/W	3	Good	EM	Fair	Stunted hedgerow tree with some deadwood.		Not Affected	N/A	N/A	N/A	N/A	20+	B1,2	113.05
T984	Turkey Oak (<i>Quercus cerris</i>)	8	560	8	8	7.5	7	1.0/W	0.5	Good	EM	Fair	Previously topped under power cables with poorly formed new growth.		Affected Managed	N/A	N/A	N/A	N/A	10+	C1,2	141.81
G985	Goat Willow (<i>Salix caprea</i>)	9	230	4	2	4	1	n/a	n/a	Good	SM	Fair	Line of 3 trees.		N/A	Y	N	N	N	10+	C1,2	34.73
G986	Goat Willow (<i>Salix caprea</i>)	7	500	5	7	6	1	n/a	n/a	Good	EM	Good	Multi-stemmed from base.		N/A	Y	N	N	N	10+	C1,2	66.32
G987	Goat Willow (<i>Salix caprea</i>)	8	230	1	2	3	1	n/a	n/a	Fair	EM	Fair	Scrappy willow of limited value.		N/A	Y	N	N	N	10+	C1,2	131.28
G988	Crack Willow (<i>Salix fragilis</i>)	16	1300	10	6	10	6	n/a	n/a	Good - Fair	EM-OM	Good - Poor	A group including 7 OM trees with younger trees concentrated at north-western extent. Typical collapsed stems and limbs with willow bracket fungi noted on many. Some unusual formations within wetland area. - Potential for further collapse but valuable due to heart rot in main stems and collapsed limbs. Limited target.		N/A	Y	N	N	N	40+	A1,2,3	4217.81
H989	Hawthorn (<i>Crataegus monogyna</i>), Elder (<i>Sambucus nigra</i>)	2	80	0.5	0.5	0.5	0.5	n/a	n/a	Good	EM	Good - Fair	Hedge with ditch to west side but unlikely to fully prevent root development. Some sections covered in bramble and hogweed near to southern end.		N/A	Y	N	N	N	10+	C1,2	833.15
H990	Hawthorn (<i>Crataegus monogyna</i>)	1.3	60	0.5	0.5	0.5	0.5	n/a	n/a	Good	SM	Fair	Regularly pruned. Gap to centre for access.		N/A	Y	N	N	N	10+	C1,2	107.16
G991	Hawthorn (<i>Crataegus monogyna</i>), Elder (<i>Sambucus nigra</i>)	1.3	100	0.5	0.5	0.5	0.5	n/a	n/a	Good	SM	Good	Typical field edge hedge regularly pruned to current height.		N/A	Y	Y	N	N	10+	C1,2	1133.97
G992	Hawthorn (<i>Crataegus monogyna</i>), Elder (<i>Sambucus nigra</i>)	1.3	50	0.5	0.5	0.5	0.5	n/a	n/a	Good	SM	Good	Typical field edge hedge regularly pruned to current height. - Extends beyond drawn extent westward.		N/A	Y	N	N	N	10+	C1,2	112.86
G993	Beech (<i>Fagus sylvatica</i>), Sycamore (<i>Acer pseudoplatanus</i>), Elm (<i>Ulmus sp.</i>)	18	650	6	6	6	6	n/a	n/a	Good	EM-M	Good - Dead	Woodland belt mostly beech and sycamore. Deadwood and stubs throughout. Dead elm on road junction and a second further north leaning towards the road.	Fell dead elm posing a hazard to the highway. (< 3 months)	N/A	Y	N	N	N	40+	A1,2	2426.14
H994	Ash (<i>Fraxinus excelsior</i>), Sycamore (<i>Acer pseudoplatanus</i>), Hawthorn (<i>Crataegus monogyna</i>), Elder (<i>Sambucus nigra</i>)	3	100	1	1	1	1	n/a	n/a	Good	SM-EM	Fair	Typical field edge hedge regularly pruned to current height.		N/A	Y	N	N	N	10+	C1,2	166.18
H995	Hawthorn (<i>Crataegus monogyna</i>)	1.6	60	0.5	0.5	0.5	0.5	n/a	n/a	Good	SM	Good			N/A	Y	N	N	N	10+	C1,2	26.96
G996	Hawthorn (<i>Crataegus monogyna</i>), Elder (<i>Sambucus nigra</i>)	1.6	100	1	1	1	1	n/a	n/a	Good	SM-EM	Good			N/A	Y	N	N	N	10+	C1,2	22.96
G997	Ash (<i>Fraxinus excelsior</i>), Elm (<i>Ulmus sp.</i>)	12	360	6	2	6	6	n/a	n/a	Good - Poor	SM-EM	Good - Dead	A collection of stems with some dead sections of elm.	Fell dead stems (Asap)	N/A	N	N	Y	Y	10+	C1	158.35
G998	Beech (<i>Fagus sylvatica</i>), Pine (<i>Pinus sp.</i>)	18	500	6	6	6	6	n/a	n/a	Good	EM-M	Good	Cluster of pine and beech. Very upright but of reasonable shape and form.		N/A	Y	N	N	N	20+	B1,2	288.47
H999	Hazel (<i>Corylus avellana</i>), Field Maple (<i>Acer campestre</i>), Elder (<i>Sambucus nigra</i>), Hawthorn (<i>Crataegus monogyna</i>), Holly (<i>Ilex aquifolium</i>), Elm (<i>Ulmus sp.</i>), Rose (<i>Rosa sp.</i>), Blackthorn (<i>Prunus spinosa</i>)	2	250	0.5	0.5	0.5	0.5	n/a	n/a	Good	M	Good	Quite narrow due to regular maintenance but old established hedge with good species mix. Potential significant hedge.		N/A	Y	N	N	N	20+	B1,2,3	1845.81
G1000	Ash (<i>Fraxinus excelsior</i>)	12	240	3	3	3	3	n/a	n/a	Good	SM	Good - Fair	Cluster of seven single stemmed trees. Minor deadwood.		N/A	Y	N	N	N	10+	C1,2	126.35
G1001	Crack Willow (<i>Salix fragilis</i>), Aspen (<i>Populus tremula</i>), White Poplar (<i>Populus alba</i>)	12	220	3	2	4	2	n/a	n/a	Good - Fair	SM-EM	Fair - Poor	Willow cut down to 1m in past. Dieback and deadwood in poplar.		N/A	Y	N	N	N	10+	C1,2	256.29
G1002	Crack Willow (<i>Salix fragilis</i>), White Poplar (<i>Populus alba</i>), Hybrid black poplar (<i>Populus x canadensis</i>)	22	500	4	4	4	4	n/a	n/a	Good - Fair	SM-M	Good - Poor	All topped at 1-1.5 m in past leaving weakly attached new stems. Some deadwood. Included unions between some stems.		N/A	Y	N	N	N	10+	C1,2	680.68
G1003	Hybrid black poplar (<i>Populus x canadensis</i>), Ash (<i>Fraxinus excelsior</i>)	16	260	2	2	2	2	n/a	n/a	Good	SM	Fair	Plantation of evenly spaced trees.		N/A	Y	N	N	N	20+	B1,2	704.92
H1004	Hazel (<i>Corylus avellana</i>), Field Maple (<i>Acer campestre</i>), Blackthorn (<i>Prunus spinosa</i>), Elder (<i>Sambucus nigra</i>)	2	200	0.5	0.5	0.5	0.5	n/a	n/a	Good	M	Good	Regularly pruned.		N/A	Y	N	N	N	10+	C1,2	1158.27
H1005	Hawthorn (<i>Crataegus monogyna</i>), Elder (<i>Sambucus nigra</i>)	2	100	1	1	1	1	n/a	n/a	Good	EM	Good	Regularly pruned.		N/A	Y	N	N	N	10+	C1,2	518.76
H1006	Hawthorn (<i>Crataegus monogyna</i>)	1.3	120	0.5	0.5	0.5	0.5	n/a	n/a	Good	EM	Fair	Dense and regularly pruned.		N/A	Y	Y	N	N	10+	C1,2	748.45

Tree ID	Species	Estimated Height (m)	Stem Diameter (mm)	Canopy Spread (N)	Canopy Spread (S)	Canopy Spread (E)	Canopy Spread (W)	First Significant Branch (m)	Canopy Clearance (m)	Physiological Condition	Life Stage	Structural Condition	Condition Comments	Preliminary Management Comments	Individual Tree Impacts	Group Contains Not Affected	Group Contains Potentially Affected	Group Contains Affected Managed	Group Contains Removed	Estimated Remaining Contribution (years)	BS5837 Quality Category	Root Protection Area (m²)
G1007	Hawthorn (<i>Crataegus monogyna</i>)	1.3	120	0.5	0.5	0.5	0.5	n/a	n/a	Good	EM	Fair	Dense and regularly pruned. Some minor gaps although mostly continuous along its length.		N/A	Y	N	N	N	10+	C1,2	3224.25
G1008	Hawthorn (<i>Crataegus monogyna</i>)	1.3	120	1	1	1	1	n/a	n/a	Good	EM	Fair	Dense and regularly pruned. Some minor gaps.		N/A	Y	Y	N	N	10+	C1,2	1907.33
G1009	Hawthorn (<i>Crataegus monogyna</i>)	1.3	120	0.5	0.5	0.5	0.5	n/a	n/a	Good	EM	Fair	Dense and regularly pruned. Some minor gaps.		N/A	Y	Y	N	N	10+	C1,2	677.8
G1010	Hawthorn (<i>Crataegus monogyna</i>)	1.3	450#	1	2	1	1	n/a	n/a	Good	M	Fair	Dense and regularly pruned. Two main stems with wounds/decay.		N/A	Y	N	N	N	20+	B1,2,3	132.07
G1011	Hawthorn (<i>Crataegus monogyna</i>), Elder (<i>Sambucus nigra</i>)	1.3	100	1	1	1	1	n/a	n/a	Good	EM	Fair	Dense and regularly pruned. Some sections covered in bramble.		N/A	Y	N	Y	N	10+	C1,2	362.87
G1012	Hawthorn (<i>Crataegus monogyna</i>), Elm (<i>Ulmus sp.</i>)	1.3	100	1	1	1	1	n/a	n/a	Poor - Dead	EM	Fair - Dead	Field edge group of regen elm most of which is dead. Suckers and some hawthorn in base of group.	Owner to fell dead trees close to road (< 3 months)	N/A	Y	N	N	N	<10	U1	54.34
G1013	Hawthorn (<i>Crataegus monogyna</i>)	3	80	0.5	0.5	0.5	0.5	n/a	n/a	Good	SM	Good - Fair	Small clumps of hawthorn and a small section of hedge.		N/A	Y	N	N	N	10+	C1,2	232.31
G1014	Horse Chestnut (<i>Aesculus hippocastanum</i>), Hawthorn (<i>Crataegus monogyna</i>)	4	160	2	2	2	2	n/a	n/a	Good	SM-EM	Good - Fair	Semi-mature horse chestnut with ivy covered almost dead tree adjacent. Bramble present. ditch to northwest side		N/A	Y	N	N	N	10+	C1,2	24.34
G1015	Hornbeam (<i>Carpinus betulus</i>), Apple (<i>Malus sp.</i>), Whitebeam species (<i>Sorbus sp.</i>), Cherry (<i>Prunus sp.</i>)	5	200	2.5	2.5	2.5	2.5	n/a	n/a	Good	SM	Good - Poor	Line of 10 hornbeam then apple, cherry and sorbus. Some with minor defects.		N/A	Y	N	N	N	20+	B2	460.91
H1016	Hawthorn (<i>Crataegus monogyna</i>)	1.2	80	0.5	0.5	0.5	0.5	n/a	n/a	Good	EM	Good	Dense and regularly pruned. Becoming patchy and not as tall or wide further south.		N/A	Y	N	N	N	10+	C1,2	709
G1017	Elder (<i>Sambucus nigra</i>), Hawthorn (<i>Crataegus monogyna</i>)	1	80	0.5	0.5	0.5	0.5	n/a	n/a	Fair - Poor	EM	Fair - Poor	Narrow and low quality hedge. Some dead elder stems.		N/A	Y	N	N	N	10+	C1,2	30.84
H1018	Yew (<i>Taxus baccata</i>)	1.2	80	0.5	0.5	0.5	0.5	n/a	n/a	Good	EM	Good			N/A	Y	N	N	N	10+	C1,2	24.01
G1019	Yew (<i>Taxus baccata</i>)	1.2	80	0.5	0.5	0.5	0.5	n/a	n/a	Good	EM	Good			N/A	Y	N	N	N	10+	C1,2	43.92
G1020	Cypress (<i>Chamaecyparis sp.</i>)	4	200	1	1	1	1	n/a	n/a	Good	EM	Fair			N/A	Y	N	N	N	10+	C1,2	109.57
H1021	Hawthorn (<i>Crataegus monogyna</i>)	1.2	80	0.5	0.5	0.5	0.5	n/a	n/a	Good	SM	Fair			N/A	Y	N	N	N	10+	C1,2	66.27
H1022	Hawthorn (<i>Crataegus monogyna</i>), Elder (<i>Sambucus nigra</i>)	2	100	0.5	0.5	0.5	0.5	n/a	n/a	Good	SM-EM	Good			N/A	Y	N	Y	Y	10+	C1,2	1178.52
H1023	Hawthorn (<i>Crataegus monogyna</i>)	2	100	0.5	0.5	0.5	0.5	n/a	n/a	Good	SM-EM	Good			N/A	Y	N	Y	N	10+	C1,2	2258.22
G1024	Alder (<i>Alnus sp.</i>)	6	120	2	2	2	2	n/a	n/a	Fair	SM	Fair	On top of cutting above road. No RPA beyond 0.5m South.		N/A	Y	N	N	N	10+	C1,2	11.16
G1025	Golden leylandii (<i>X Cupressocyparis leylandii Castlewella</i>)	12	600	2	2	2	2	n/a	n/a	Good	M	Good - Fair	Dense row. Some restriction to RPA but roots extending down cutting and towards road.		N/A	Y	N	N	N	10+	C1,2	315.22
G1026	Common Alder (<i>Alnus glutinosa</i>), Ash (<i>Fraxinus excelsior</i>), Hybrid black poplar (<i>Populus x canadensis</i>), Scots Pine (<i>Pinus sylvestris</i>), Cherry (<i>Prunus sp.</i>)	16	290	5	5	5	5	n/a	n/a	Good	SM-EM	Good	On steep embankment creating a valley between quarry and A64. Dense single stemmed trees with more mature poplar and pine on ridge.		N/A	Y	Y	Y	Y	20+	B1,2	3423.04
G1027	Hawthorn (<i>Crataegus monogyna</i>), Ash (<i>Fraxinus excelsior</i>), Hybrid black poplar (<i>Populus x canadensis</i>), Elder (<i>Sambucus nigra</i>)	16	400	3	3	3	3	n/a	n/a	Good - Dead	SM-EM	Good - Dead	Group with hawthorn and elder mostly beneath power lines. Includes Ash and poplar beyond. Groups of dead poplar throughout.	Fell dead poplar if land use changes.	N/A	Y	Y	Y	N	20+	B1,2	1181.29
G1028	Hawthorn (<i>Crataegus monogyna</i>), Field Maple (<i>Acer campestre</i>), Fir (<i>Abies sp.</i>)	4	250	3	3	3	3	n/a	n/a	Good	SM-EM	Good - Fair			N/A	Y	N	N	N	10+	C1,2	66.85
T1029*	Common Oak (<i>Quercus robur</i>)	15	800	5	5	7	4	2.5/NE	2.5	Fair	EM	Good	Positioned within field along fenceline. Approx. 6m from boundary hedgerow. Significant deadwood in crown. Small cavity visible at base. Possible hollow at base, unknown depth and height. No access to base.		Not Affected	N/A	N/A	N/A	N/A	20+	B2,3	289.41
T1030*	Common Oak (<i>Quercus robur</i>)	16	950	6	5.5	8	8	2.5/S	2	Good	M	Good	Positioned along boundary hedgerow approx. 8m from road. Multiple live and dead fruiting bodies at base, likely Ganoderma sp. Good live crown density. Sounding indicates localised decay only.		Affected Managed	N/A	N/A	N/A	N/A	40+	A1,3	408.12
T1031*	Common Oak (<i>Quercus robur</i>)	5.5	400	0.5	0.5	0.5	0.5	5.0/NW	5	Dead	SM	Dead	Standing section of deadwood. Minimal live growth on singular branch.		Not Affected	N/A	N/A	N/A	N/A	<10	U3	72.35
T1032	Crack Willow (<i>Salix fragilis</i>)	22	1160	3	9	5.5	4	3.0/SE	1	Fair	M	Poor	Limb failure to north-east. Likely due to included union. Cavity at point of failure with decay. Seam of included bark running longitudinally up north of stem. Heavy southern limb. Deadwood in crown. Risk of failure, particularly given exposed position. Positioned beside exposed power cables and beside public access route.	Fell (Asap)	Not Affected	N/A	N/A	N/A	N/A	<10	U1	608.49
T1033*	White Poplar (<i>Populus alba</i>)	18	1120	8	8	8	8	2.5/SW	0.5	Good	EM	Fair	A large tree growing in an exposed location. Minor north eastern stem lean. Minor deadwood in crown. Water pooling at base.		Not Affected	N/A	N/A	N/A	N/A	20+	B1,2	567.25
G1034	Sycamore (<i>Acer pseudoplatanus</i>), Common Lime (<i>Tilia X europaea</i>)	18	750	6	6	6	6	n/a	n/a	Good	SM-EM	Fair - Poor	No access, extents estimates surveyed from a distance.		N/A	Y	N	Y	N	40+	A2	1561.95
G1035	Hawthorn (<i>Crataegus monogyna</i>), Willow (<i>Salix sp.</i>)	7	150	3	3	3	3	n/a	n/a	Good	SM	Good	Scrub upon bank of river.		N/A	Y	N	Y	N	10+	C2	516.44
G1036	Willow (<i>Salix sp.</i>)	4	100	3	3	3	3	n/a	n/a	Good	Y	Fair	Willow scrub upon bank of river.		N/A	N	N	Y	N	10+	C2	170.5

Tree ID	Species	Estimated Height (m)	Stem Diameter (mm)	Canopy Spread (N)	Canopy Spread (S)	Canopy Spread (E)	Canopy Spread (W)	First Significant Branch (m)	Canopy Clearance (m)	Physiological Condition	Life Stage	Structural Condition	Condition Comments	Preliminary Management Comments	Individual Tree Impacts	Group Contains Not Affected	Group Contains Potentially Affected	Group Contains Affected Managed	Group Contains Removed	Estimated Remaining Contribution (years)	BS5837 Quality Category	Root Protection Area (m ²)
G1037	Willow (<i>Salix</i> sp.)	4	100	3	3	3	3	n/a	n/a	Good	Y	Fair	Willow scrub upon bank of river.		N/A	Y	N	Y	N	10+	C2	138.3
G1038	Willow (<i>Salix</i> sp.)	4	100	3	3	3	3	n/a	n/a	Good	Y	Fair	Willow scrub upon bank of river.		N/A	Y	N	N	N	10+	C2	332.92
G1039	White Poplar (<i>Populus alba</i>)	16	300	4	4	4	4	n/a	n/a	Good	SM	Good	A small group of tightly packed trees. No visible significant defects. Individuals of low quality but work well as group.		N/A	Y	N	N	N	20+	B2	327.08
T1040*	Willow (<i>Salix</i> sp.)	14	750	4	7	4	6	3.0/E	0.25	Fair	M	Poor	Growing at edge of ditch, likely has uneven rooting system due to location. Twin stemmed, north eastern stem has previously failed but has dense regrowth at point of failure. Large broken hung up branch. Likely decay in parts of stem.		Potentially Affected	N/A	N/A	N/A	N/A	20+	B3	254.37
T1041*	Ash (<i>Fraxinus excelsior</i>)	12	500	6	6	6	6	4.0/N	0.5	Good	EM	Good	Growing on edge of ditch, tree likely has uneven rooting system due to location. Minor deadwood in crown. Good overall form.		Potentially Affected	N/A	N/A	N/A	N/A	20+	B1	113.05
T1042*	Other	8	200	4	4	4	4	2.0/N	3	Good	SM	Good	Likely ash or sycamore. Surveyed from a distance from adjacent field. Good overall form. Good future potential.		Potentially Affected	N/A	N/A	N/A	N/A	10+	C1	18.09
T1043*	Ash (<i>Fraxinus excelsior</i>)	8	200	3	3	3	3	3.0/N	3.5	Good	SM	Good	A minor tree growing within a dense hedgerow. Growing on east side of fence line set back by approx. 0.5m. Good form and future potential.		Not Affected	N/A	N/A	N/A	N/A	10+	C1	18.09
T1044*	Ash (<i>Fraxinus excelsior</i>)	9	200	3	3	3	3	4.0/S	4	Good	SM	Good	A minor tree growing within a dense hedgerow. Positioned on east side of boundary fence, directly adjacent to fence. Good form and future potential.		Not Affected	N/A	N/A	N/A	N/A	10+	C1	18.09
T1045*	Ash (<i>Fraxinus excelsior</i>)	7	160	2	2	2	2	2.0/N	2.5	Fair	SM	Fair	A minor tree growing directly adjacent to boundary fence. Large section of grazing damage on lower stem with good wound wood.		Not Affected	N/A	N/A	N/A	N/A	10+	C1	11.58
T1046*	Ash (<i>Fraxinus excelsior</i>)	7	200	3.5	3	3	2	2.0/SW	2.5	Good	SM	Good	Tree is growing behind dense hedgerow. Overall good form. No major visible defects.		Not Affected	N/A	N/A	N/A	N/A	10+	C1	18.09
T1047*	Ash (<i>Fraxinus excelsior</i>)	8	280	4	4	4	4	3.0/SW	3.5	Good	SM	Good	Growing within scrubby part of boundary hedgerow. Minor broken branches in crown. Overall good form and good future potential.		Not Affected	N/A	N/A	N/A	N/A	10+	C1	35.45
T1048*	Ash (<i>Fraxinus excelsior</i>)	7	160	3	3	3	2	1.0/SE	2	Good	SM	Good	Growing to the east of boundary hedgerow. Minor tree with decent form. No major visible defects.		Not Affected	N/A	N/A	N/A	N/A	10+	C1	11.58
T1049*	Ash (<i>Fraxinus excelsior</i>)	7	200	3	3	3	3	1.5/SE	2	Good	SM	Good	A minor tree growing east side of boundary hedge. Overall good form. Good future potential.		Not Affected	N/A	N/A	N/A	N/A	10+	C1	18.09
T1050*	Ash (<i>Fraxinus excelsior</i>)	7	150	2.5	2.5	2.5	2.5	2.0/NE	2.5	Good	SM	Good	A minor tree growing on the east side of the hedgerow. Good form.		Not Affected	N/A	N/A	N/A	N/A	10+	C1	10.17
T1051*	Poplar (<i>Populus</i> sp.)	11	280	4	4	4	4	3.0/SE	3	Good	SM	Good	Growing to the east of boundary hedge. Tree forks at circa 3m forming good union. Good form and good future potential at present.		Not Affected	N/A	N/A	N/A	N/A	20+	B1	35.45
T1052*	Ash (<i>Fraxinus excelsior</i>)	7	140	1.5	1.5	1.5	1.5	1.5/N	2	Good	Y	Good	A minor tree growing to the east of the hedgerow. Easily replaced but has good form and good future potential.		Not Affected	N/A	N/A	N/A	N/A	10+	C1	8.86
T1053*	Ash (<i>Fraxinus excelsior</i>)	8	250	3.5	3.5	3.5	3.5	2.5/S	3	Good	SM	Fair	Growing within small gap in the hedgerow. No major visible defects. Good form at present and good future potential.		Not Affected	N/A	N/A	N/A	N/A	10+	C1	28.26
T1054*	Ash (<i>Fraxinus excelsior</i>)	6	150	3	3	3	3	1.5/S	2	Good	SM	Good	Growing to east of boundary hedge. Slightly squat form. Good future potential if retained.		Not Affected	N/A	N/A	N/A	N/A	10+	C1	10.17
T1055*	Ash (<i>Fraxinus excelsior</i>)	7	240	3	3	3	3	1.0/S	1	Good	SM	Good	Possible cultivar of ash. Growing at end of hedgerow on east side of ditch. Overall good form and good future potential.		Not Affected	N/A	N/A	N/A	N/A	20+	B1	26.05
T1056*	Ash (<i>Fraxinus excelsior</i>)	10	280	5	5	5	5	2.5/N	3.5	Good	SM	Good	Growing on east side of boundary hedge. Minor deadwood in the lower crown. Minor ivy growth on stem. Good form.		Not Affected	N/A	N/A	N/A	N/A	20+	B1	35.45
T1057*	Ash (<i>Fraxinus excelsior</i>)	10	250	4	4	4	4	2.0/S	2	Good	SM	Good	Growing adjacent to boundary hedge. Deadwood within crown. Good form.		Not Affected	N/A	N/A	N/A	N/A	20+	B1	28.26
T1058*	Ash (<i>Fraxinus excelsior</i>)	10	200	3	3	3	3	2.0/NW	2	Good	SM	Good	Slightly suppressed tree within group. Growing adjacent to boundary fence.		Not Affected	N/A	N/A	N/A	N/A	10+	C1	18.09
T1059*	Ash (<i>Fraxinus excelsior</i>)	8	250	4	4	4	4	2.0/SE	2.5	Good	SM	Good	Slightly squat form with wide spreading crown. Growing adjacent to boundary fence. Minor broken branches in western crown.		Not Affected	N/A	N/A	N/A	N/A	20+	B1	28.26
T1060*	Ash (<i>Fraxinus excelsior</i>)	9	180	2.5	2.5	2.5	2.5	2.0/SW	1.5	Good	SM	Good	Younger than other trees in line. Growing adjacent to boundary hedge.		Not Affected	N/A	N/A	N/A	N/A	10+	C1	14.65
T1061*	Horse Chestnut (<i>Aesculus hippocastanum</i>)	14	750	6	8	6	6	2.0/SW	0.25	Fair	M	Fair	Likely has uneven rooting system as tree is adjacent to drainage ditch. Large stem previously removed on north east at circa 3.5m. Areas of dense epicormic shoot growth. Localised area of decay on southern stem from pruning wound. Good wound wood. Large crossing limbs with adjacent tree.		Not Affected	N/A	N/A	N/A	N/A	20+	B1,2	254.37
T1062*	Horse Chestnut (<i>Aesculus hippocastanum</i>)	15	750	8	8	8	8	3.0/SW	0.5	Fair	M	Fair	Likely has uneven rooting system as is growing adjacent to drainage ditch. Tree forks into multiple leading stems at circa 4m, likely historically topped. Large crossing limbs with adjacent tree. Minor deadwood within crown. Bark splitting on stem.		Not Affected	N/A	N/A	N/A	N/A	20+	B1,2	254.37
T1063*	Norway Maple (<i>Acer platanoides</i>)	15	780	4.5	6	6	4	2.0/E	2	Fair	EM	Fair	Minor crown dieback. Deadwood within crown. Ivy growth on stem, previously severed but now growing back. Tree forks at circa 2.5m forming minor cup union.		Not Affected	N/A	N/A	N/A	N/A	20+	B1,3	275.12
T1064*	Field Maple (<i>Acer campestre</i>)	3.5	70,60	1	1	1	1	0.3/N	0.25	Good	Y	Good	A young roadside tree.		Affected Managed	N/A	N/A	N/A	N/A	10+	C1	3.84
T1065	Field Maple (<i>Acer campestre</i>)	6	100	1	1	1	1	0.5/W	0.25	Good	Y	Good	A young tree growing within the hedgerow, tree tie present on stem.		Affected Managed	N/A	N/A	N/A	N/A	10+	C1	4.52
T1066*	Field Maple (<i>Acer campestre</i>)	7	320	4	4	4	4	0.5/S	0.5	Good	SM	Good	A roadside tree set out from hedgerow. Minor included union at base of leader. Old tree tie within stem.		Affected Managed	N/A	N/A	N/A	N/A	20+	B1	46.31
T1067*	Ash (<i>Fraxinus excelsior</i>)	10	350,350	6	6	6	6	1.0/S	1.5	Fair	SM	Fair	Codominant stems from base with cup union. Natural brace directly above union comprised of deadwood and decay at attachment point. Slight bulging at stem union due to restricted movement. Minor deadwood within crown. Minor crown dysfunction.		Removed	N/A	N/A	N/A	N/A	10+	C1	110.79
T1068*	Field Maple (<i>Acer campestre</i>)	8	340	4	4	4	4	0.5/NE	0.5	Good	SM	Fair	Growing within gap in hedgerow. Minor northern stem lean. Good form.		Affected Managed	N/A	N/A	N/A	N/A	20+	B1	52.28
T1069*	Field Maple (<i>Acer campestre</i>)	4	70	2	2	2	2	0.8/S	1	Good	Y	Good	A minor tree with good future potential.		Affected Managed	N/A	N/A	N/A	N/A	10+	C1	2.22

Tree ID	Species	Estimated Height (m)	Stem Diameter (mm)	Canopy Spread (N)	Canopy Spread (S)	Canopy Spread (E)	Canopy Spread (W)	First Significant Branch (m)	Canopy Clearance (m)	Physiological Condition	Life Stage	Structural Condition	Condition Comments	Preliminary Management Comments	Individual Tree Impacts	Group Contains Not Affected	Group Contains Potentially Affected	Group Contains Affected Managed	Group Contains Removed	Estimated Remaining Contribution (years)	BS5837 Quality Category	Root Protection Area (m²)
T1070*	Field Maple (<i>Acer campestre</i>)	3.5	50,60	1	1	1	1	0.3/S	0.25	Good	Y	Fair	A minor tree, codominant from base. Good future potential.		Affected Managed	N/A	N/A	N/A	N/A	10+	C1	2.76
T1071*	Hawthorn (<i>Crataegus monogyna</i>)	3	150	1.5	1.5	1.5	1.5	0.3/S	0.25	Fair	SM	Fair	A minor scrub tree located at entry to field.		Removed	N/A	N/A	N/A	N/A	10+	C2	10.17
T1072*	Hawthorn (<i>Crataegus monogyna</i>)	2	100	1	1	1	1	0.3/N	0.25	Fair	Y	Fair	A minor scrub group at field entrance.		Removed	N/A	N/A	N/A	N/A	10+	C2	4.52
T1073*	Field Maple (<i>Acer campestre</i>)	6	200	3.5	3.5	3.5	3.5	0.3/S	0.5	Good	SM	Fair	South eastern stem lean with some corrective canopy growth. Good crown form. Good future potential.		Affected Managed	N/A	N/A	N/A	N/A	20+	B1	18.09
T1074*	Ash (<i>Fraxinus excelsior</i>)	10	250,150	5	5	5	5	1.5/S	1.5	Good	SM	Fair	Twin stemmed from base. Secondary stem presents northern lean with wounding and minor decay. Minor deadwood within crown.		Affected Managed	N/A	N/A	N/A	N/A	20+	B1	38.44
T1075*	Ash (<i>Fraxinus excelsior</i>)	8	250	4.5	4.5	4.5	4.5	0.3/N	0.25	Fair	SM	Good	Signs of minor crown dysfunction. Minor deadwood within crown. No access or view of trees base.		Affected Managed	N/A	N/A	N/A	N/A	10+	C1	28.26
T1076*	Ash (<i>Fraxinus excelsior</i>)	11	320	4	4	4	4	1.5/SW	1.5	Good	SM	Good	Minor deadwood in crown. Decent form. No major visible defects.		Affected Managed	N/A	N/A	N/A	N/A	20+	B1	46.31
T1077*	Field Maple (<i>Acer campestre</i>)	7	230	3.5	3.5	3.5	3.5	0.5/N	0.5	Good	SM	Good	Tree stake still present. Tree tie within trees stem. Overall good form. Minor included union at circa 1.5m. Good future potential.		Removed	N/A	N/A	N/A	N/A	10+	C1	23.92
T1078*	Hawthorn (<i>Crataegus monogyna</i>)	4.5	150	1	1	1	1	0.5/E	1	Poor	SM	Fair	Small scrub tree that consists of mostly deadwood. Poor future potential.		Not Affected	N/A	N/A	N/A	N/A	10+	C1	10.17
T1079*	Oak (<i>Quercus sp.</i>)	12	500	7.5	7.5	7.5	7.5	2.0/SW	5	Good	EM	Good	Surveyed from a distance. Growing within hedgerow. Overall good form. Poor aspect ratio limb to south east.		Potentially Affected	N/A	N/A	N/A	N/A	20+	B1,2	113.05
T1080*	Hawthorn (<i>Crataegus monogyna</i>)	7	280	4	4	4	4	0.3/NE	0.5	Good	EM	Good	A large hawthorn growing on the fence line. Dense crown growth. Good form. Minor included union.		Potentially Affected	N/A	N/A	N/A	N/A	20+	B1	35.45
T1081*	Ash (<i>Fraxinus excelsior</i>)	14	760	4	8.5	4	7	2.0/SE	2	Fair	M	Fair	Multiple fungal brackets on trees stem and lateral limbs, likely Inonotus hispidus. Limb failure to south. Northern canopy suppressed by adjacent oak. Exposed wound on stem at circa 7m below bracket. Wound on failed limb with bracket present on opposite side. deadwood in trees crown. Stem above fungal bracket likely to fail in high wind conditions. .	Fell or pollard if land use changes.	Not Affected	N/A	N/A	N/A	N/A	20+	B3	261.2
T1082*	Common Oak (<i>Quercus robur</i>)	12	1200	7	7	7	7	3.0/S	6	Good	M	Good	Large mature oak. Large bole formation on lower stem. Deadwood in crown. Dead decaying limb to north.		Potentially Affected	N/A	N/A	N/A	N/A	40+	A1,2,3	651.18
T1083*	Common Oak (<i>Quercus robur</i>)	9	340	5	5	5	5	2.0/N	2	Good	SM	Good	Semi mature oak with good future potential.		Removed	N/A	N/A	N/A	N/A	20+	B1,2	52.28
T1084*	Common Oak (<i>Quercus robur</i>)	9	360,210	5	5	5	5	0.3/S	0.25	Good	SM	Good	Semi mature oak with good future potential. Limb growing from base to south with cup union forming at attachment point. Deadwood within crown.		Removed	N/A	N/A	N/A	N/A	20+	B1,2	78.55
T1085*	Common Oak (<i>Quercus robur</i>)	6	230,210,110	4	4	4	4	1.0/S	0.5	Good	SM	Fair	A minor tree that is multistemmed from it's base. Overshadowed by larger adjacent tree.		Removed	N/A	N/A	N/A	N/A	10+	C1	49.34
T1086*	Common Oak (<i>Quercus robur</i>)	14	820	7.5	7.5	7.5	7.5	1.5/S	0.5	Good	M	Good	Large mature oak. Deadwood within crown typical of species. Low canopy clearance. Good future potential.		Removed	N/A	N/A	N/A	N/A	40+	A1,2	304.06
T1087*	Common Oak (<i>Quercus robur</i>)	12	340	5	5	5	5	3.0/E	2.5	Good	SM	Good	Semi mature oak with minor deadwood typical of species. Good crown formation. Good future potential.		Potentially Affected	N/A	N/A	N/A	N/A	20+	B1,2	52.28
T1088*	Common Oak (<i>Quercus robur</i>)	12	360	5	2	5	5	2.0/W	1	Good	SM	Good	Low canopy clearance to west. Minor deadwood in crown. Southern crown suppressed by adjacent tree.		Potentially Affected	N/A	N/A	N/A	N/A	20+	B1,2	58.61
T1089*	Common Oak (<i>Quercus robur</i>)	12	450,310	5	5	5	5	1.0/SE	1	Good	SM	Fair	Low canopy clearance to west. Secondary stem presents bacterial canker growth at circa 0.25m approx. 60% around the stem circumference. Deadwood within crown typical of species.		Not Affected	N/A	N/A	N/A	N/A	20+	B1,2	135.03
T1090*	Common Oak (<i>Quercus robur</i>)	10	220,150,150,150,100,100	4	4	4	4	1.0/S	3	Good	SM	Fair	Multistemmed from base. Growing within dense scrub limiting access and view of base.		Not Affected	N/A	N/A	N/A	N/A	20+	B1,2	57.05
T1091*	Sycamore (<i>Acer pseudoplatanus</i>)	6	200	3	3	3	3	2.0/S	2.5	Good	SM	Good			Affected Managed	N/A	N/A	N/A	N/A	10+	C1	18.09
T1092*	Sycamore (<i>Acer pseudoplatanus</i>)	8	300	4	4	4	4	2.0/SE	3	Good	SM	Good			Removed	N/A	N/A	N/A	N/A	20+	B1	40.7
T1093*	Common Oak (<i>Quercus robur</i>)	12	750	6	6	6	6	4.5/W	6	Good	EM	Good	Dense ivy.		Removed	N/A	N/A	N/A	N/A	40+	A1,2	254.37
T1094*	Ash (<i>Fraxinus excelsior</i>)	6	170	3	1	1	1	3.0/N	4.5	Fair	Y	Poor			Removed	N/A	N/A	N/A	N/A	10+	C1	13.07
T1095*	Ash (<i>Fraxinus excelsior</i>)	14	700	7	7	7	7	3.5/N	6	Good	M	Good			Removed	N/A	N/A	N/A	N/A	20+	B1,2	221.58
T1096*	Ash (<i>Fraxinus excelsior</i>)	10	450,270	3	6	5	5	3.0/S	4	Good	SM	Fair			Removed	N/A	N/A	N/A	N/A	20+	B1,2	124.54
T1097*	Common Oak (<i>Quercus robur</i>)	14	900	7	7	7	7	2.0/S	4	Good	M	Good	Dense ivy.		Affected Managed	N/A	N/A	N/A	N/A	40+	A1,2	366.29
T1098*	Ash (<i>Fraxinus excelsior</i>)	14	600,400	7	7	7	7	4.0/SW	6	Good	M	Fair	Dense ivy. Twin stemmed.		Affected Managed	N/A	N/A	N/A	N/A	20+	B1,2	235.15
T1099*	Common Oak (<i>Quercus robur</i>)	10	720	6	6	6	6	2.5/SE	5	Fair	EM	Good	Large deadwood.		Affected Managed	N/A	N/A	N/A	N/A	40+	A1,3	234.42
T1100*	Sycamore (<i>Acer pseudoplatanus</i>)	10	320	5	5	5	5	5.0/S	5	Good	SM	Good			Affected Managed	N/A	N/A	N/A	N/A	20+	B1	46.31
T1101*	Ash (<i>Fraxinus excelsior</i>)	11	350,200,150	5	7	5	4	5.0/S	4	Poor	SM	Fair			Affected Managed	N/A	N/A	N/A	N/A	10+	C1,3	83.66
T1102*	Sycamore (<i>Acer pseudoplatanus</i>)	9	320	3	3	3	3	1.0/S	2	Good	SM	Good			Affected Managed	N/A	N/A	N/A	N/A	20+	B1	46.31
T1103*	Common Oak (<i>Quercus robur</i>)	15	780	7.5	7.5	7.5	7.5	5.0/SW	4	Good	M	Good			Affected Managed	N/A	N/A	N/A	N/A	40+	A1,2	275.12
T1104*	Common Oak (<i>Quercus robur</i>)	7	320	3	3	3	3	1.5/W	3	Good	SM	Fair			Affected Managed	N/A	N/A	N/A	N/A	20+	B1	46.31
T1105*	Sycamore (<i>Acer pseudoplatanus</i>)	8	390	3.5	3.5	3.5	3.5	2.5/SE	3	Good	SM	Good			Potentially Affected	N/A	N/A	N/A	N/A	20+	B1	68.78
T1106*	Common Oak (<i>Quercus robur</i>)	13	680	5	5	5	5	5.0/NW	3.5	Good	M	Good	Dense ivy.		Potentially Affected	N/A	N/A	N/A	N/A	40+	A1	209.1
T1107*	Common Oak (<i>Quercus robur</i>)	14	800	9	9	9	9	3.0/S	3	Good	M	Good	Dense ivy.		Potentially Affected	N/A	N/A	N/A	N/A	40+	A1,2	289.41
T1108*	Norway Maple (<i>Acer platanoides</i>)	12	350	5.5	5.5	5.5	5.5	2.0/N	3	Good	SM	Good	No access to base.		Not Affected	N/A	N/A	N/A	N/A	20+	B1	55.4
T1109*	Horse Chestnut (<i>Aesculus hippocastanum</i>)	9	300	3.5	3.5	3.5	3.5	3.0/S	4	Good	SM	Good			Potentially Affected	N/A	N/A	N/A	N/A	10+	C1	40.7
T1110*	Horse Chestnut (<i>Aesculus hippocastanum</i>)	11	300	4	4	4	4	2.5/SE	3.5	Good	SM	Good			Potentially Affected	N/A	N/A	N/A	N/A	10+	C1	40.7
T1111*	Ash (<i>Fraxinus excelsior</i>)	7	150	2	2	2	2	3.0/NE	4.5	Good	SM	Good			Not Affected	N/A	N/A	N/A	N/A	10+	C1	10.17

Tree ID	Species	Estimated Height (m)	Stem Diameter (mm)	Canopy Spread (N)	Canopy Spread (S)	Canopy Spread (E)	Canopy Spread (W)	First Significant Branch (m)	Canopy Clearance (m)	Physiological Condition	Life Stage	Structural Condition	Condition Comments	Preliminary Management Comments	Individual Tree Impacts	Group Contains Not Affected	Group Contains Potentially Affected	Group Contains Affected Managed	Group Contains Removed	Estimated Remaining Contribution (years)	BS5837 Quality Category	Root Protection Area (m²)
T1112*	Ash (<i>Fraxinus excelsior</i>)	7	160	2	2	2	2	3.0/SW	4	Good	SM	Good			Affected Managed	N/A	N/A	N/A	N/A	10+	C1	11.58
T1113*	Ash (<i>Fraxinus excelsior</i>)	10	250	4	4	4	4	2.0/SW	5	Good	SM	Good	Single stemmed tree within the hedgerow. Minor deadwood. Good future potential.		Affected Managed	N/A	N/A	N/A	N/A	20+	B1	28.26
T1114*	Common Oak (<i>Quercus robur</i>)	8	310	4	4	4	4	2.0/S	4	Good	SM	Good	Single stemmed tree slightly offset from the hedgerow. Minor deadwood. Good future potential.		Affected Managed	N/A	N/A	N/A	N/A	20+	B1	43.46
T1115*	Common Oak (<i>Quercus robur</i>)	6	150	2.5	2.5	2.5	2.5	3.0/W	3.5	Good	SM	Good	Behind hedgerow on east side. Good form. Good future potential.		Affected Managed	N/A	N/A	N/A	N/A	10+	C1	10.17
T1116*	Common Oak (<i>Quercus robur</i>)	14	650	6	6	6	6	3.0/W	3	Fair	EM	Fair	Growing within hedgerow. Some large sections of deadwood within crown. Deadwood at top of crown forming small stag head. Internal decay in stem with some minor cavities forming. Not mature.		Affected Managed	N/A	N/A	N/A	N/A	40+	A1,3	191.06
T1117*	Common Oak (<i>Quercus robur</i>)	8	160	4	3	3	3	2.5/N	3	Good	SM	Good			Affected Managed	N/A	N/A	N/A	N/A	10+	C1	11.58
T1118*	Ash (<i>Fraxinus excelsior</i>)	8	150	3.5	3.5	3.5	3.5	3.0/W	4	Good	SM	Good			Affected Managed	N/A	N/A	N/A	N/A	10+	C1	10.17
T1119*	Common Oak (<i>Quercus robur</i>)	10	350	4.5	4.5	4.5	4.5	3.0/N	4	Good	SM	Good	Growing within hedgerow. Single stemmed with overall good form. Minor deadwood typical of species. Good future potential.		Affected Managed	N/A	N/A	N/A	N/A	20+	B1	55.4
T1120*	Common Oak (<i>Quercus robur</i>)	8	180	2.5	2.5	2.5	2.5	1.0/N	3	Good	SM	Good			Affected Managed	N/A	N/A	N/A	N/A	10+	C1	14.65
T1121*	Common Oak (<i>Quercus robur</i>)	10	430	4.5	4.5	4.5	4.5	2.0/N	2	Good	SM	Good	Minor northern stem lean at base with corrective growth. Minor deadwood present typical of species. Some broken branches present. Overall good form.		Affected Managed	N/A	N/A	N/A	N/A	20+	B1	83.61
T1122*	Common Oak (<i>Quercus robur</i>)	8	200	3.5	3.5	3.5	3.5	3.0/S	2	Good	SM	Good			Affected Managed	N/A	N/A	N/A	N/A	10+	C1	18.09
T1123*	Ash (<i>Fraxinus excelsior</i>)	9	220	2.5	2.5	2.5	2.5	2.5/S	3	Good	SM	Good			Affected Managed	N/A	N/A	N/A	N/A	10+	C1	21.89
T1124*	Common Oak (<i>Quercus robur</i>)	11	520	6	6	6	6	3.5/S	4.5	Good	SM	Good	Deadwood within crown typical of species. Minor ivy growth on stem. Small cavity on north side of leading branch at circa 5.5m.		Affected Managed	N/A	N/A	N/A	N/A	20+	B1,3	122.28
T1125*	Common Oak (<i>Quercus robur</i>)	9	220	3.5	3.5	3.5	3.5	3.0/W	3	Good	SM	Good	Minor wound at base beginning to occlude. Good wound wood.		Affected Managed	N/A	N/A	N/A	N/A	10+	C1	21.89
T1126*	Ash (<i>Fraxinus excelsior</i>)	10	310	2	2	2	2	4.0/SE	4	Poor	EM	Fair	Large sections of deadwood throughout crown. Sporadic new growth around inner crown. Poor future potential but good ecological value in current setting.		Affected Managed	N/A	N/A	N/A	N/A	10+	C3	43.46
T1127*	Common Oak (<i>Quercus robur</i>)	9	240	3.5	3.5	3.5	3.5	3.0/NW	3	Good	SM	Good			Affected Managed	N/A	N/A	N/A	N/A	10+	C1	26.05
T1128*	Common Oak (<i>Quercus robur</i>)	10	250,220,220	5	5	5	5	2.0/S	3	Good	SM	Good	Multistemmed from base. Many crossing branches and natural braces in lower crown. Minor included union at base. Poor stem structure. Good crown shape.		Affected Managed	N/A	N/A	N/A	N/A	10+	C1	72.04
T1129*	Common Oak (<i>Quercus robur</i>)	11	340	5	5	5	5	2.0/S	2	Good	SM	Good	Single stemmed with good crown formation. Western branches previously pruned back from access road.		Affected Managed	N/A	N/A	N/A	N/A	20+	B1	52.28
T1130*	Ash (<i>Fraxinus excelsior</i>)	8	240	3	3	3	3	1.0/SW	2.5	Good	SM	Good			Affected Managed	N/A	N/A	N/A	N/A	10+	C1	26.05
T1131*	Common Oak (<i>Quercus robur</i>)	12	1020	6	6	6	6	4.0/N	2.5	Good	M	Good	Large mature oak with deadwood, typical of species. Localised cavity present on western side of stem. Previous snap out wound in southern crown.		Affected Managed	N/A	N/A	N/A	N/A	40+	A1,3	470.48
T1132*	Common Oak (<i>Quercus robur</i>)	8	260	3	3	3	3	2.5/SW	2.5	Good	SM	Good			Affected Managed	N/A	N/A	N/A	N/A	10+	C1	30.57
T1133*	Norway Maple (<i>Acer platanoides</i>)	6	150	1	1	1	1	2.0/W	2	Good	Y	Good			Affected Managed	N/A	N/A	N/A	N/A	10+	C1	10.17
T1134*	Common Oak (<i>Quercus robur</i>)	10	310	5	5	5	5	2.0/NW	2.5	Good	SM	Good	Single stemmed with a well rounded crown, growing within hedgerow. Minor deadwood typical of species. Minor wound on western stem circa 8cm x 10cm with good wound wood.		Affected Managed	N/A	N/A	N/A	N/A	20+	B1	43.46
T1135*	English Elm (<i>Ulmus procera</i>)	4	90	0.5	0.5	0.5	0.5	2.0/S	2	Good	Y	Good			Affected Managed	N/A	N/A	N/A	N/A	10+	C1	3.66
T1136*	Common Oak (<i>Quercus robur</i>)	9	250	4.5	4.5	4.5	4.5	3.0/N	3	Good	SM	Good	Growing within hedgerow. Single stemmed with a well rounded crown. Good future potential.		Affected Managed	N/A	N/A	N/A	N/A	20+	B1	28.26
T1137*	Common Oak (<i>Quercus robur</i>)	9	390	5	5	5	5	2.5/S	3	Good	SM	Good	Growing within gap in hedgerow. Overall good form. Minor deadwood typical of species. Good future potential.		Affected Managed	N/A	N/A	N/A	N/A	20+	B1	68.78
T1138*	Common Oak (<i>Quercus robur</i>)	8	250	4	4	4	4	2.5/NW	3	Good	SM	Good			Affected Managed	N/A	N/A	N/A	N/A	10+	C1	28.26
T1139*	Field Maple (<i>Acer campestre</i>)	6	180	2.5	2.5	2.5	2.5	0.5/S	1	Good	SM	Good			Affected Managed	N/A	N/A	N/A	N/A	10+	C1	14.65
T1140*	Sycamore (<i>Acer pseudoplatanus</i>)	3	80	0.5	0.5	0.5	0.5	1.0/N	1	Good	Y	Good			Affected Managed	N/A	N/A	N/A	N/A	10+	C1	2.89
T1141*	Sycamore (<i>Acer pseudoplatanus</i>)	4	100	1.5	1.5	1.5	1.5	1.0/N	1	Good	Y	Good			Affected Managed	N/A	N/A	N/A	N/A	10+	C1	4.52
T1142*	Sycamore (<i>Acer pseudoplatanus</i>)	4	100	1.5	1.5	1.5	1.5	0.5/SW	1	Good	Y	Good			Affected Managed	N/A	N/A	N/A	N/A	10+	C1	4.52
T1143*	Sycamore (<i>Acer pseudoplatanus</i>)	3	80	1	1	1	1	0.5/NE	1	Good	Y	Good			Affected Managed	N/A	N/A	N/A	N/A	10+	C1	2.89
T1144*	Silver Birch (<i>Betula pendula</i>)	4	100	1.5	1.5	1.5	1.5	0.5/W	1	Good	Y	Good			Affected Managed	N/A	N/A	N/A	N/A	10+	C1	4.52
T1145*	Sycamore (<i>Acer pseudoplatanus</i>)	3.5	100	1.5	1.5	1.5	1.5	0.5/N	1	Good	Y	Good			Affected Managed	N/A	N/A	N/A	N/A	10+	C1	4.52
T1146*	Horse Chestnut (<i>Aesculus hippocastanum</i>)	2.5	80	1	1	1	1	0.5/NW	1	Good	Y	Good			Affected Managed	N/A	N/A	N/A	N/A	10+	C1	2.89
T1147*	Sycamore (<i>Acer pseudoplatanus</i>)	3	100	1.5	1.5	1.5	1.5	0.5/N	1	Good	Y	Good			Affected Managed	N/A	N/A	N/A	N/A	10+	C1	4.52
T1148*	Norway Maple (<i>Acer platanoides</i>)	3	60,60	1	1	1	1	0.5/S	1	Good	Y	Good			Affected Managed	N/A	N/A	N/A	N/A	10+	C1	3.26
T1149*	Common Oak (<i>Quercus robur</i>)	6	200	3.5	3.5	3.5	3.5	1.0/N	0.5	Good	SM	Good			Affected Managed	N/A	N/A	N/A	N/A	10+	C1	18.09
T1150*	Common Oak (<i>Quercus robur</i>)	3	110	1	1	1	1	0.5/S	0.5	Good	Y	Good			Affected Managed	N/A	N/A	N/A	N/A	10+	C1	5.47
T1151*	Norway Maple (<i>Acer platanoides</i>)	4	80	1	1	1	1	0.5/NW	0.5	Good	Y	Good			Affected Managed	N/A	N/A	N/A	N/A	10+	C1	2.89

Tree ID	Species	Estimated Height (m)	Stem Diameter (mm)	Canopy Spread (N)	Canopy Spread (S)	Canopy Spread (E)	Canopy Spread (W)	First Significant Branch (m)	Canopy Clearance (m)	Physiological Condition	Life Stage	Structural Condition	Condition Comments	Preliminary Management Comments	Individual Tree Impacts	Group Contains Not Affected	Group Contains Potentially Affected	Group Contains Affected Managed	Group Contains Removed	Estimated Remaining Contribution (years)	BS5837 Quality Category	Root Protection Area (m ²)
T1152*	Ash (<i>Fraxinus excelsior</i>)	7	120	2.5	2.5	2.5	2.5	1.5/E	0.5	Good	SM	Good			Affected Managed	N/A	N/A	N/A	N/A	10+	C1	6.51
T1153*	Common Oak (<i>Quercus robur</i>)	8	310	5	5	5	5	1.0/SE	0.5	Good	SM	Good	No access to base as tree is on opposite side of ditch. Low canopy clearance. Tree forms minor cup union at circa 1m east. Good crown formation. Good future potential.		Affected Managed	N/A	N/A	N/A	N/A	20+	B1	43.46
T1154*	Ash (<i>Fraxinus excelsior</i>)	7	200	2.5	2.5	2.5	2.5	1.0/S	0.5	Good	SM	Good			Affected Managed	N/A	N/A	N/A	N/A	10+	C1	18.09
T1155*	Ash (<i>Fraxinus excelsior</i>)	7	200	2.5	2.5	2.5	2.5	1.0/S	0.5	Good	SM	Good	Multiple wounds west side of stem.		Affected Managed	N/A	N/A	N/A	N/A	10+	C1	18.09
T1156*	Ash (<i>Fraxinus excelsior</i>)	6	150,80,80	2	2	2	2	1.0/NW	0.5	Good	SM	Good	Multistemmed from base.		Affected Managed	N/A	N/A	N/A	N/A	10+	C1	15.96
T1157*	Ash (<i>Fraxinus excelsior</i>)	6	150	2	2	2	2	3.0/N	1	Good	SM	Fair			Affected Managed	N/A	N/A	N/A	N/A	10+	C1	10.17
T1158*	Hawthorn (<i>Crataegus monogyna</i>)	3	100	1	1	1	1	0.3/N	0.25	Good	Y	Good			Affected Managed	N/A	N/A	N/A	N/A	10+	C2	4.52
T1159*	Ash (<i>Fraxinus excelsior</i>)	7	150,120	3	3	3	3	3.0/N	2.5	Good	SM	Fair	Twin stemmed from base.		Affected Managed	N/A	N/A	N/A	N/A	10+	C1	16.69
T1160*	Common Oak (<i>Quercus robur</i>)	10	300	4	4	4	4	3.0/N	3	Good	SM	Good	No access to base as tree is positioned opposite side of ditch. Well rounded crown formation. Good future potential.		Affected Managed	N/A	N/A	N/A	N/A	20+	B1	40.7
T1161*	Common Oak (<i>Quercus robur</i>)	9	300	4.5	4.5	4.5	4.5	2.0/S	3	Good	SM	Good	No access to base as tree is positioned opposite side of ditch. Broken branches on eastern crown, presumably from vehicle strikes. Good crown formation. Good future potential.		Affected Managed	N/A	N/A	N/A	N/A	20+	B1	40.7
T1162*	Common Oak (<i>Quercus robur</i>)	8	260	3.5	3.5	3.5	3.5	3.0/N	3	Good	SM	Good	No access to base as tree is positioned opposite side of ditch. Multiple limbs growing from base, topped as part of hedgerow. Well rounded crown structure. Minor cup union at circa 0.25m west side. Good future potential.		Affected Managed	N/A	N/A	N/A	N/A	20+	B1	30.57
T1163*	Common Oak (<i>Quercus robur</i>)	8	300	3	3	3	3	2.5/W	3	Good	SM	Good	No access to base as tree is positioned opposite side of ditch. No major visible defects. Good future potential.		Affected Managed	N/A	N/A	N/A	N/A	20+	B1	40.7
T1164*	Scots Pine (<i>Pinus sylvestris</i>)	16	320	5	5	5	5	5.0/E	5	Good	SM	Good	Located within the woodland group. Long extend ok ng branch to east. No access to base. High crown clearance. Good overall form.		Not Affected	N/A	N/A	N/A	N/A	20+	B1	46.31
T1165*	Ash (<i>Fraxinus excelsior</i>)	14	280,100	4	4	4	4	5.0/S	4	Fair	SM	Good	Located at woodland edge along fenceline. Some broken branches in lower crown. Twin stemmed from base, secondary stem growing north west into woodland.		Affected Managed	N/A	N/A	N/A	N/A	20+	B1	39.98
T1166*	Ash (<i>Fraxinus excelsior</i>)	14	300	3	3	4	4	3.0/SW	4	Good	SM	Good	Located at woodland edge along fenceline. Minor deadwood in lower crown. Tree forks at circa 1m forming minor cup union.		Affected Managed	N/A	N/A	N/A	N/A	20+	B1	40.7
T1167*	Ash (<i>Fraxinus excelsior</i>)	15	350	4.5	4.5	6	5	2.5/NE	5	Good	SM	Good	Located at woodland edge along fenceline. Deadwood in lower crown. Broken branches in eastern lower crown giving clearance to access road.		Affected Managed	N/A	N/A	N/A	N/A	20+	B1	55.4
T1168*	Ash (<i>Fraxinus excelsior</i>)	12	300	5.5	5.5	5.5	5.5	3.5/N	6	Good	SM	Fair	Located at woodland edge along fenceline. Branch in crown previously snapped out leaving gap in crown structure. Minor deadwood present.		Affected Managed	N/A	N/A	N/A	N/A	20+	B1	40.7
T1169*	Common Oak (<i>Quercus robur</i>)	14	500	7	7	7	7	2.5/N	4	Good	EM	Good	Located at woodland edge along fenceline. Deadwood in lower crown typical of species. Decay fungus present on some sections of deadwood. Done broken branches to east likely from vehicle strikes. Good overall form.		Affected Managed	N/A	N/A	N/A	N/A	20+	B1,2	113.05
T1170*	Ash (<i>Fraxinus excelsior</i>)	8	200	3.5	3.5	3.5	3.5	3.0/E	4	Good	SM	Good			Affected Managed	N/A	N/A	N/A	N/A	10+	C1	18.09
T1171*	Ash (<i>Fraxinus excelsior</i>)	10	220	3.5	3.5	3.5	3.5	2.5/S	5	Good	SM	Good			Affected Managed	N/A	N/A	N/A	N/A	10+	C1	21.89
T1172*	Common Oak (<i>Quercus robur</i>)	12	350	6	6	6	6	2.0/N	4	Good	SM	Good	Positioned within hedgerow. No access to base due to ditch. Some broken branches in lower crown. Well rounded crown formation. Good future potential.		Affected Managed	N/A	N/A	N/A	N/A	20+	B1	55.4
T1173*	Common Oak (<i>Quercus robur</i>)	8	320	6	6	4.5	4.5	1.5/E	3	Good	SM	Good	Positioned within hedgerow. No access to base due to ditch. Tree presents a squat form. Broken branches in eastern crown, likely due to vehicle strikes. Good future potential.		Affected Managed	N/A	N/A	N/A	N/A	20+	B1	46.31
T1174*	Ash (<i>Fraxinus excelsior</i>)	10	180	3	3	3	3	4.0/N	4.5	Good	SM	Good			Affected Managed	N/A	N/A	N/A	N/A	10+	C1	14.65
T1175*	Ash (<i>Fraxinus excelsior</i>)	10	250	4.5	4.5	4.5	4.5	3.5/N	3.5	Good	SM	Good	Growing within hedgerow. No access to base due to ditch. Well rounded crown formation. Higher crown clearance over access road. Good future potential.		Affected Managed	N/A	N/A	N/A	N/A	20+	B1	28.26
T1176*	Ash (<i>Fraxinus excelsior</i>)	8	200,100	3.5	3.5	3.5	3.5	3.0/N	3	Good	SM	Good			Affected Managed	N/A	N/A	N/A	N/A	10+	C1	22.61
T1177*	Ash (<i>Fraxinus excelsior</i>)	11	200,180,150	5	5	5	5	3.5/S	4.5	Good	SM	Fair	Growing within group of scrub undergrowth. No access to base due to ditch. Multistemmed from base with cup union formed. Evenly spread crown.		Affected Managed	N/A	N/A	N/A	N/A	20+	B1	42.91
T1178*	Ash (<i>Fraxinus excelsior</i>)	10	270	4	4	4	4	3.0/S	5	Good	SM	Good	Growing within scrub hedgerow. Some minor deadwood present. High crown clearance over access road. Good form.		Affected Managed	N/A	N/A	N/A	N/A	20+	B1	32.97
T1179*	Ash (<i>Fraxinus excelsior</i>)	10	250	4	4	4	4	3.0/SE	5	Good	SM	Good	Growing within scrub hedgerow. Deadwood in lower crown. Minor wounds on stem occluding with good wound wood. Minor decay in wound at point where stem forks.		Affected Managed	N/A	N/A	N/A	N/A	20+	B1	28.26
T1180*	Common Oak (<i>Quercus robur</i>)	9	320	3.5	3.5	3.5	3.5	1.0/S	4	Good	SM	Good	Growing within scrub hedgerow. Previously cut as part of hedgerow leading to odd formation at base with corrective stem growth. Minor deadwood within crown. Good future potential.		Affected Managed	N/A	N/A	N/A	N/A	20+	B1	46.31
T1181*	Ash (<i>Fraxinus excelsior</i>)	11	260	4	4	4	4	2.5/W	5	Good	SM	Good	Growing within scrub hedgerow. Wound on stem likely from hedge maintenance. High crown clearance over access road. No major visible defects.		Affected Managed	N/A	N/A	N/A	N/A	20+	B1	30.57
T1182*	Willow (<i>Salix sp.</i>)	16	490	5	5	5	5	5.0/NE	5	Poor	EM	Poor	Growing within woodland group. Decay throughout stem with sections of significant deadwood, some encroaching woodland edge. Included union at circa 4m where stem forks. Uneven crown formation.	Fell (< 3 months)	Affected Managed	N/A	N/A	N/A	N/A	<10	U1	108.57

Tree ID	Species	Estimated Height (m)	Stem Diameter (mm)	Canopy Spread (N)	Canopy Spread (S)	Canopy Spread (E)	Canopy Spread (W)	First Significant Branch (m)	Canopy Clearance (m)	Physiological Condition	Life Stage	Structural Condition	Condition Comments	Preliminary Management Comments	Individual Tree Impacts	Group Contains Not Affected	Group Contains Potentially Affected	Group Contains Affected Managed	Group Contains Removed	Estimated Remaining Contribution (years)	BS5837 Quality Category	Root Protection Area (m ²)
T1183*	Horse Chestnut (<i>Aesculus hippocastanum</i>)	18	850	9	9	9	9	6.0/W	3	Good	M	Good	A large dominant tree within the woodland. Minor deadwood within crown. Large wound to southern limb caused by branch loss. Significant feature in woodland. Largest and oldest tree in group.		Not Affected	N/A	N/A	N/A	N/A	40+	A1,2	326.72
T1184*	Horse Chestnut (<i>Aesculus hippocastanum</i>)	16	750	7	7	7	7	6.0/W	5	Good	EM	Good	A large dominant tree within the woodland close to the woodland edge. Crown extends over access road. Tree forks into multiple large limbs at circa 4m. No major visible defects.		Affected Managed	N/A	N/A	N/A	N/A	20+	B1,2	254.37
T1185*	Ash (<i>Fraxinus excelsior</i>)	8	150	3	3	3	3	2.5/NW	3	Good	SM	Good			Affected Managed	N/A	N/A	N/A	N/A	10+	C1	10.17
T1186*	Ash (<i>Fraxinus excelsior</i>)	7	120	2	2	2	2	3.0/W	3	Good	SM	Good			Affected Managed	N/A	N/A	N/A	N/A	10+	C1	6.51
T1187*	Ash (<i>Fraxinus excelsior</i>)	7	120	2	2	2	2	3.0/W	3	Good	SM	Good			Affected Managed	N/A	N/A	N/A	N/A	10+	C1	6.51
T1188*	Goat Willow (<i>Salix caprea</i>)	10	450	4	4	4	4	2.0/N	3.5	Good	SM	Fair	Single stemmed tree that forks into multiple leaders at circa 2m. Poor union formations where tree forks. Well rounded crown structure.		Affected Managed	N/A	N/A	N/A	N/A	20+	B1	91.57
T1189*	Ash (<i>Fraxinus excelsior</i>)	10	480	6	4	6	5	3.0/NW	4	Good	EM	Fair	Single stemmed tree that presents north eastern stem lean toward access road. Minor deadwood within crown.		Affected Managed	N/A	N/A	N/A	N/A	20+	B1	104.19
T1190*	Ash (<i>Fraxinus excelsior</i>)	8	480	4	4	4	4	3.0/W	4	Fair	EM	Fair	Open wound and area of decay on main stem adjacent to fruiting body. Likely Inonotus hispidus. Visible symptoms in trees crown.		Affected Managed	N/A	N/A	N/A	N/A	<10	U1	104.19
T1191*	Ash (<i>Fraxinus excelsior</i>)	8	350	4	4	2	4	2.0/W	3	Fair	SM	Fair			Affected Managed	N/A	N/A	N/A	N/A	10+	C1	55.4
T1192*	Ash (<i>Fraxinus excelsior</i>)	10	420	7	4	4	3	4.0/W	4	Fair	EM	Good	Long extending branches over access road. Deadwood within crown. Minor northern stem lean.		Affected Managed	N/A	N/A	N/A	N/A	20+	B1	79.77
T1193*	Ash (<i>Fraxinus excelsior</i>)	10	410	4	4	4	4	4.0/W	4	Fair	EM	Good	Growing within hedgerow. Deadwood within crown.		Affected Managed	N/A	N/A	N/A	N/A	20+	B1	76.02
T1194*	Ash (<i>Fraxinus excelsior</i>)	10	420	5	5	5	5	3.0/N	4	Fair	EM	Good	Growing within hedgerow. Deadwood within crown. Upright branching pattern. Tree forks at circa 3m forming strong union.		Affected Managed	N/A	N/A	N/A	N/A	20+	B1	79.77
T1195*	Ash (<i>Fraxinus excelsior</i>)	10	380	3	3	3	3	4.0/W	4	Fair	SM	Good	Growing within hedgerow. Deadwood within crown. Poor crown formation.		Affected Managed	N/A	N/A	N/A	N/A	10+	C1	65.3
T1196*	Ash (<i>Fraxinus excelsior</i>)	12	410	4	4	4	4	4.0/SE	4	Fair	EM	Good	Growing within hedgerow. Deadwood within crown. High crown clearance over access road.		Affected Managed	N/A	N/A	N/A	N/A	20+	B1	76.02
T1197*	Ash (<i>Fraxinus excelsior</i>)	10	450	5	5	5	5	3.0/E	4	Good	EM	Fair	Growing within hedgerow. Deadwood within crown. Dead fruiting body on main stem at circa 2.5m. Likely Inonotus hispidus causing internal stem decay. Acoustic hammer test performed and tree sounds structurally normal.		Affected Managed	N/A	N/A	N/A	N/A	10+	C1	91.57
T1198*	Ash (<i>Fraxinus excelsior</i>)	12	480	5	5	5	5	4.0/SW	4	Good	EM	Good	Growing within hedgerow. Pruning on southern side to clear branches over farmland.		Affected Managed	N/A	N/A	N/A	N/A	20+	B1	104.19
T1199*	Ash (<i>Fraxinus excelsior</i>)	12	450	4	4	4	4	4.0/W	4	Good	EM	Good	Growing within hedgerow. Pruning on southern side to clear branches over farmland. Deadwood in crown. No major visible defects.		Affected Managed	N/A	N/A	N/A	N/A	20+	B1	91.57
T1200*	Ash (<i>Fraxinus excelsior</i>)	12	390	4.5	4.5	4.5	4.5	3.5/N	4	Good	EM	Good	Growing within hedgerow. Pruning on southern side to clear branches over farmland. Deadwood in crown. Tree forks at circa 2.5m forming cup union.		Affected Managed	N/A	N/A	N/A	N/A	20+	B1	68.78
T1201*	Ash (<i>Fraxinus excelsior</i>)	12	410	4.5	4.5	4.5	4.5	5.0/N	4	Good	EM	Good	Growing within hedgerow. Pruning on southern side to clear branches over farmland. Deadwood in crown. No major visible defects.		Affected Managed	N/A	N/A	N/A	N/A	20+	B1	76.02
T1202*	Ash (<i>Fraxinus excelsior</i>)	10	250	3.5	3.5	3.5	3.5	3.5/SW	4	Good	SM	Good			Affected Managed	N/A	N/A	N/A	N/A	10+	C1	28.26
T1203*	Ash (<i>Fraxinus excelsior</i>)	10	220	3	3	3	3	3.0/E	4	Good	SM	Good			Affected Managed	N/A	N/A	N/A	N/A	10+	C1	21.89
T1204*	Ash (<i>Fraxinus excelsior</i>)	7	150,120	2	2	2	2	3.0/E	4	Good	SM	Fair			Affected Managed	N/A	N/A	N/A	N/A	10+	C1	16.69
T1205*	Hawthorn (<i>Crataegus monogyna</i>)	4	150	1	1	1	1	0.3/N	0.5	Good	Y	Good	A minor easily replaced tree.		Not Affected	N/A	N/A	N/A	N/A	10+	C1	10.17
T1206*	Hawthorn (<i>Crataegus monogyna</i>)	6	180	1.5	1.5	1.5	1.5	0.3/N	0.5	Good	SM	Good	A minor easily replaced tree.		Not Affected	N/A	N/A	N/A	N/A	10+	C1	14.65
T1207*	Sycamore (<i>Acer pseudoplatanus</i>)	11	250	3	3	3	2	2.5/S	2	Good	EM	Good	Unremarkable field boundary tree		Not Affected	N/A	N/A	N/A	N/A	10+	C1	28.26
T1208*	Ash (<i>Fraxinus excelsior</i>)	15	290,150,250	6	4	5	6	2.5/NW	3	Good	SM	Fair	Low quality tree that is multistemmed from base. Natural brace above stem union. Minor deadwood. No visible defects.		Not Affected	N/A	N/A	N/A	N/A	10+	C1	76.47
T1209*	Ash (<i>Fraxinus excelsior</i>)	14	350	5.5	5.5	5.5	5.5	2.0/S	2	Good	SM	Good	Single stemmed tree with overall good form. Companion shelter from hawthorn belt to south.		Not Affected	N/A	N/A	N/A	N/A	20+	B1	55.4
T1210*	Ash (<i>Fraxinus excelsior</i>)	18	540,510	6	6	6	6	0.3/W	2	Fair	M	Fair	Tree is twin stemmed from circa 1.5m. Dense ivy growth on stems restricting visibility. Previous limb removed at trees base. Large included union. Minor deadwood. Roots severed at base due to possible gradient change.		Affected Managed	N/A	N/A	N/A	N/A	20+	B1	249.48
T1211*	Goat Willow (<i>Salix caprea</i>)	8	350	4	4	4	4	n/a	0.5	Good	SM	Fair	High canopy clearance over road. Tree forks into multiple stems at 0.5m. Damage to stems on roadside from clearance works. Poor future potential due to form.		Removed	N/A	N/A	N/A	N/A	10+	C2	55.4
T1213*	Ash (<i>Fraxinus excelsior</i>)	14	320	4	4	4	4	3.5/N	0	Good	SM	Good	Unremarkable		Removed	N/A	N/A	N/A	N/A	10+	C2	46.31
T1214*	Common Alder (<i>Alnus glutinosa</i>)	16	400,380,200,200,150,150	6	6	6	6	2.0/S	2	Good	EM	Poor	Dense multistemmed from base. Multiple included unions. One stem with significant decay and fracture at base leaning over river. Poor structure at trees base. Multiple stems showing decline. Multiple stems likely to fail in the future.	Fell/coppice (< 3 months)	Affected Managed	N/A	N/A	N/A	N/A	<10	U1	165.09
T1215*	Hybrid black poplar (<i>Populus x canadensis</i>)	20	710	5	6	6	5	1.5/N	1	Poor	M	Fair	Canker growth throughout. Significant deadwood Exposed aspect. Public access land but away from path		Not Affected	N/A	N/A	N/A	N/A	10+	C2	227.96
G1216*	Hawthorn (<i>Crataegus monogyna</i>), Sycamore (<i>Acer pseudoplatanus</i>), Willow (<i>Salix sp.</i>)	10	300	4	4	4	4	n/a	n/a	Good - Poor	Y-SM	Good - Poor	A group of low quality trees along ditch edge. Likely one sided rooting systems due to position. Some failed stems hung up and standing dead stems within group. Large failed stem to east which has formed hazard beam.	Remove failed stems (< 3 months) Remove significant deadwood if land use changes.	N/A	Y	N	N	N	10+	C1	232.99

Tree ID	Species	Estimated Height (m)	Stem Diameter (mm)	Canopy Spread (N)	Canopy Spread (S)	Canopy Spread (E)	Canopy Spread (W)	First Significant Branch (m)	Canopy Clearance (m)	Physiological Condition	Life Stage	Structural Condition	Condition Comments	Preliminary Management Comments	Individual Tree Impacts	Group Contains Not Affected	Group Contains Potentially Affected	Group Contains Affected Managed	Group Contains Removed	Estimated Remaining Contribution (years)	BS5837 Quality Category	Root Protection Area (m ²)
G1217*	Willow (<i>Salix</i> sp.), Horse Chestnut (<i>Aesculus hippocastanum</i>), Ash (<i>Fraxinus excelsior</i>)	12	500	6	6	6	6	n/a	n/a	Good - Fair	SM-EM	Good - Fair	A group of large trees along the edge of a ditch. Likely uneven rooting systems due to location. Deadwood within group. Some broken branches on willow. Failed willow stem on northern edge of group. Decaying stem on west side of willow with fruiting body present at circa 4m. Decay at base of willow stems. Minor ivy growth.	Reinspect willow during summer months. (< 12 months)	N/A	N	N	N	N	20+	B1,2	255.85
G1218*	Ash (<i>Fraxinus excelsior</i>), Hawthorn (<i>Crataegus monogyna</i>), Sycamore (<i>Acer pseudoplatanus</i>)	6	130	2.5	2.5	2.5	2.5	n/a	n/a	Good	Y-SM	Good	A group of young trees with some scrub hawthorn. Good future potential. No major visible defects. Minor ivy growth on hawthorn.		N/A	N	N	N	N	10+	C1,2	83.43
G1219*	Lawson Cypress (<i>Chamaecyparis lawsoniana</i>), Sycamore (<i>Acer pseudoplatanus</i>), Ash (<i>Fraxinus excelsior</i>)	15	690	6	6	6	6	n/a	n/a	Good - Dead	Y-EM	Good	Large conifers are dominant trees within group. Some minor standing deadwood in group with no nearby targets. Some ash branches beginning to encroach roadway. Some minor trees shaded out in understory.		N/A	Y	N	N	Y	20+	B1,2	1116.48
G1220*	Common Alder (<i>Alnus glutinosa</i>)	5	100	1	1	1	1	n/a	n/a	Good	SM	Good	A minor roadside scrub group.		N/A	Y	N	N	Y	10+	C2	247.18
G1221*	Sycamore (<i>Acer pseudoplatanus</i>), Lawson Cypress (<i>Chamaecyparis lawsoniana</i>), Common Alder (<i>Alnus glutinosa</i>), Ash (<i>Fraxinus excelsior</i>)	14	410	6	6	6	6	n/a	n/a	Good	Y-EM	Good	A line of trees bordering field at the roadside. Trees of mixed maturity. Dominant species is sycamore. Minor deadwood within group. Two conifers in group. No major visible defects. Good future potential.		N/A	Y	N	N	Y	20+	B1,2	947.86
G1222*	Blackthorn (<i>Prunus spinosa</i>), Goat Willow (<i>Salix caprea</i>)	5	180	3	3	3	3	n/a	n/a	Good - Fair	SM	Good - Fair	A dense scrub group with a minor multistemmed willow within. Growing along ditch edge. Willow likely has uneven rooting system.		N/A	Y	Y	N	N	10+	C2	142.69
G1223*	Blackthorn (<i>Prunus spinosa</i>)	3	100	1	1	1	1	n/a	n/a	Good	SM	Good	Dense scrub group between two trees.		N/A	N	Y	N	N	10+	C2	68.89
H1224*	Hawthorn (<i>Crataegus monogyna</i>)	1	100	0.5	0.5	0.5	0.5	n/a	n/a	Good	SM	Good	A well maintained boundary hedgerow.		N/A	Y	N	N	N	10+	C2	528.41
H1225*	Hawthorn (<i>Crataegus monogyna</i>)	1	100	0.5	0.5	0.5	0.5	n/a	n/a	Good	SM	Good	A well maintained boundary hedgerow.		N/A	Y	N	N	N	10+	C2	476.75
H1226*	Hawthorn (<i>Crataegus monogyna</i>), Blackthorn (<i>Prunus spinosa</i>), Ash (<i>Fraxinus excelsior</i>)	2	200	1	1	1	1	n/a	n/a	Good	Y-EM	Fair	A section of hedgerow. Consists of mixed species and age. Some recently planted sections in gaps. Regularly topped at 1.5m.		N/A	N	Y	Y	Y	10+	C1,2	1120.39
H1227*	Hawthorn (<i>Crataegus monogyna</i>), Blackthorn (<i>Prunus spinosa</i>), Ash (<i>Fraxinus excelsior</i>)	5	200	1.5	1.5	1.5	1.5	n/a	n/a	Good	Y-SM	Good	A mixed species and age section of hedgerow. Regularly topped at circa 3m.		N/A	N	N	Y	N	10+	C2	754.53
G1228*	Hawthorn (<i>Crataegus monogyna</i>), Sycamore (<i>Acer pseudoplatanus</i>), Holly (<i>Ilex aquifolium</i>)	12	450	6	6	6	6	n/a	n/a	Good - Fair	Y-EM	Good - Fair	A group of trees dominated by sycamore. Hawthorn undergrowth with occasional holly. Minor deadwood in group.		N/A	Y	N	N	N	20+	B1,2	1306.94
G1229*	Sycamore (<i>Acer pseudoplatanus</i>), Hawthorn (<i>Crataegus monogyna</i>)	5	100	1.5	1.5	1.5	1.5	n/a	n/a	Good	Y-SM	Good	A dense group of brambles with some minor trees within.		N/A	Y	N	N	N	10+	C2	40.65
W1230*	Sycamore (<i>Acer pseudoplatanus</i>), Beech (<i>Fagus sylvatica</i>), Ash (<i>Fraxinus excelsior</i>), Holly (<i>Ilex aquifolium</i>), Hawthorn (<i>Crataegus monogyna</i>)	18	500	8	8	8	8	n/a	n/a	Good - Fair	Y-EM	Good - Fair	Well spaced trees within group. Mixed age. Some large sections of deadwood within crowns. Some cavities present. Long extending branches over field.		N/A	Y	Y	N	N	20+	B1,2	4000.33
G1231*	Hawthorn (<i>Crataegus monogyna</i>), Dogwood (<i>Cornus sanguinea</i> Dogwood)	8	250	4	4	4	4	n/a	n/a	Good - Poor	Y-EM	Good - Poor	Mixed age hawthorn scrub. Deadwood in group. Some sections of cavities. Good conservation value.		N/A	Y	Y	N	N	20+	B2,3	933.38
G1232*	Hawthorn (<i>Crataegus monogyna</i>)	3	150	2	2	2	2	n/a	n/a	Good	SM	Good	A line of formally planted hedgerow. Currently unmaintained.		N/A	N	Y	N	N	10+	C2	442.43
G1233*	Hawthorn (<i>Crataegus monogyna</i>), Ash (<i>Fraxinus excelsior</i>), Hazel (<i>Corylus avellana</i>)	10	250	5	5	5	5	n/a	n/a	Good	SM-EM	Good	Line of mostly scrub trees along fence line. Early mature hazel in group presents good overall form. Good individual specimen. One semi mature ash in group, single stemmed good form. Good future potential for group.		N/A	Y	Y	N	N	20+	B1,2	374.72
W1234*	Sycamore (<i>Acer pseudoplatanus</i>), Hazel (<i>Corylus avellana</i>), Scots Pine (<i>Pinus sylvestris</i>), Hawthorn (<i>Crataegus monogyna</i>), Ash (<i>Fraxinus excelsior</i>), Poplar (<i>Populus</i> sp.)	18	400	7	7	7	7	n/a	n/a	Good - Fair	Y-EM	Good - Fair	Mostly broadleaf with some pines mixed within. Majority of group is semimature. No understory. All tall spindly trees competing for light. Deadwood in group. Dominant species is sycamore. Ivy growth on some stems. Some stems with bacterial cankers.		N/A	Y	Y	N	N	20+	B1,2	1536.62
H1235*	Hawthorn (<i>Crataegus monogyna</i>), Holly (<i>Ilex aquifolium</i>)	2	150	1	1	1	1	n/a	n/a	Good	SM-EM	Good	A small section of well maintained hedgerow. One holly at end of hedge. Deadwood and some minor cavities on stems.		N/A	Y	Y	N	N	10+	C2	385.88
W1236*	Western Balsam Poplar (<i>Populus trichocarpa</i>)	16	360	6	6	6	6	n/a	n/a	Good	SM	Good	A large group of formally planted trees. Well spaced, all of similar age and stature. Deadwood in lower crowns of many trees. Basal growth on trees at edges. Good future potential.		N/A	Y	N	N	N	20+	B1,2	27788.68
H1237*	Sycamore (<i>Acer pseudoplatanus</i>), Hawthorn (<i>Crataegus monogyna</i>)	4	150	1	1	1	1	n/a	n/a	Good	SM	Good	Hedge mainly consists of regularly topped sycamore. Currently unmaintained with dense new growth sprouting upwards.		N/A	Y	N	N	N	10+	C2	3216.07
H1238*	Hawthorn (<i>Crataegus monogyna</i>), Hazel (<i>Corylus avellana</i>)	3	150	1	1	1	1	n/a	n/a	Good	SM	Good	A well maintained section of hedgerow. Some ivy growth within.		N/A	Y	N	N	N	10+	C2	2258.85
G1239*	Hawthorn (<i>Crataegus monogyna</i>)	6	180	3	3	3	3	n/a	n/a	Fair	SM	Fair	Some scrub hawthorn growth along the fence line, easily replaced.		N/A	Y	N	N	N	10+	C2	83.77

Tree ID	Species	Estimated Height (m)	Stem Diameter (mm)	Canopy Spread (N)	Canopy Spread (S)	Canopy Spread (E)	Canopy Spread (W)	First Significant Branch (m)	Canopy Clearance (m)	Physiological Condition	Life Stage	Structural Condition	Condition Comments	Preliminary Management Comments	Individual Tree Impacts	Group Contains Not Affected	Group Contains Potentially Affected	Group Contains Affected Managed	Group Contains Removed	Estimated Remaining Contribution (years)	BS5837 Quality Category	Root Protection Area (m ²)
H1240*	Sycamore (<i>Acer pseudoplatanus</i>), Hawthorn (<i>Crataegus monogyna</i>)	1.5	150	1	1	1	1	n/a	n/a	Good	SM	Good	A well maintained section of hedgerow.		N/A	Y	Y	N	N	10+	C2	66.09
H1241*	Hawthorn (<i>Crataegus monogyna</i>)	1.5	150	1	1	1	1	n/a	n/a	Good	SM	Good	A well maintained field boundary hedgerow. Dense brambles within hedgerow.		N/A	Y	Y	N	N	10+	C2	1063.6
G1242*	Hawthorn (<i>Crataegus monogyna</i>)	1.5	100	1	1	1	1	n/a	n/a	Good	SM	Good	A small section of well maintained hedgerow. Dense ivy growth within hedge.		N/A	Y	N	N	N	10+	C2	95.91
H1243*	Hawthorn (<i>Crataegus monogyna</i>)	1.5	150	1	1	1	1	n/a	n/a	Good	SM	Good	A section of a long hedgerow. Well maintained. Bramble growth within.		N/A	Y	N	N	N	10+	C2	196.42
H1244*	Hawthorn (<i>Crataegus monogyna</i>)	1.5	150	1	1	1	1	n/a	n/a	Good	SM	Good	A small section of a long hedgerow. Well maintained.		N/A	Y	N	N	N	10+	C2	186.67
H1245*	Hawthorn (<i>Crataegus monogyna</i>)	1.5	150	1	1	1	1	n/a	n/a	Good	SM	Good	A small section of a long field boundary hedgerow. Well maintained.		N/A	Y	N	N	N	10+	C2	211.59
H1246*	Hawthorn (<i>Crataegus monogyna</i>)	1.5	150	1	1	1	1	n/a	n/a	Good	SM	Good	A long section of well maintained field boundary hedgerow. Deadwood within sections of hedge.		N/A	Y	Y	N	N	10+	C2	1174
H1247*	Hawthorn (<i>Crataegus monogyna</i>)	1.5	150	1	1	1	1	n/a	n/a	Good	SM	Good	A well maintained section of field boundary hedgerow.		N/A	Y	N	N	N	10+	C2	249.97
H1248*	Hawthorn (<i>Crataegus monogyna</i>)	2	200	1	1	1	1	n/a	n/a	Good	EM-M	Good	A section of mixed age boundary hedgerow. Well maintained. Some minor cavities on stems.		N/A	N	Y	N	N	10+	C2,3	527.88
H1249*	Hawthorn (<i>Crataegus monogyna</i>)	2	100	0.5	0.5	0.5	0.5	n/a	n/a	Good	Y	Good	A section of recently planted hedgerow to fill a gap. Tree guards and stakes present.		N/A	N	Y	N	N	10+	C2	195.87
H1250*	Hawthorn (<i>Crataegus monogyna</i>), Elder (<i>Sambucus nigra</i>)	1.5	200	1	1	1	1	n/a	n/a	Good	SM-M	Good	A mixed age well maintained section of hedgerow. Some minor deadwood and cavities on stems.		N/A	N	Y	N	N	10+	C2,3	686.43
H1251*	Hawthorn (<i>Crataegus monogyna</i>), Elder (<i>Sambucus nigra</i>)	1.5	200	1	1	1	1	n/a	n/a	Good	SM-M	Good	A well maintained mixed age section of hedgerow. Minor deadwood and cavities on some stems.		N/A	Y	Y	N	N	10+	C2,3	235.95
G1252*	Lime (<i>Tilia</i> sp.), Hawthorn (<i>Crataegus monogyna</i>)	7	250	4	4	4	4	n/a	n/a	Good	Y-SM	Good	A small roadside scrub group of limited value. Two semi mature limes in group, good future potential and decent forms.		N/A	Y	N	N	N	10+	C1,2	224.51
W1253*	Sycamore (<i>Acer pseudoplatanus</i>), Norway Maple (<i>Acer platanoides</i>), Beech (<i>Fagus sylvatica</i>), Hawthorn (<i>Crataegus monogyna</i>), Hazel (<i>Corylus avellana</i>), Alder (<i>Alnus glutinosa</i>)	14	290	6	6	6	6	n/a	n/a	Good - Fair	Y-SM	Good - Fair	Dense woodland group. Typical mix of native species. Little to no understorey growth. Some deadwood within group in shaded areas. All trees of similar age. Group dominated by sycamore. Trees in group are well spaced. Some bramble growth on woodland floor. Some minor standing dead trees within along public access. No major visible defects. Hazel, alder, hawthorn along woodland edge.		N/A	Y	N	N	N	20+	B1,2	9063.85
G1254*	Common Alder (<i>Alnus glutinosa</i>), Sycamore (<i>Acer pseudoplatanus</i>)	10	260	4	4	4	4	n/a	n/a	Good	SM	Good	A small group of trees at the entry for the quarry access road. Growing roadside in grassy area. Previous pruning on some lower stems leaving small branch stubs. Minor deadwood in group. Decent forms and good future potential.		N/A	Y	N	N	N	10+	C1	124.48
G1255*	Ash (<i>Fraxinus excelsior</i>), Cherry (<i>Prunus</i> sp.), Bay (<i>Laurus nobilis</i>)	6	150	2	2	2	2	n/a	n/a	Fair	SM	Poor	A long group along the access road for the quarry growing in a grassy area at the roadside. All trees have previously been topped leaving them with poor form and poor future potential.		N/A	Y	N	N	N	10+	C1	423.74
G1256*	Sycamore (<i>Acer pseudoplatanus</i>), Bay (<i>Laurus nobilis</i>), Ash (<i>Fraxinus excelsior</i>), Cherry (<i>Prunus</i> sp.)	12	170	5	5	5	5	n/a	n/a	Good	SM	Good	A long group of trees at the side of the access road into the quarry. All trees in group of similar age and stature. Good forms and good future potential as a group.		N/A	Y	N	N	N	20+	B1,2	633.21
G1257*	Hawthorn (<i>Crataegus monogyna</i>), Common Oak (<i>Quercus robur</i>), Ash (<i>Fraxinus excelsior</i>)	7	200	2.5	2.5	2.5	2.5	n/a	n/a	Good	Y-SM	Fair	A dense section of field boundary hedgerow. Dense bramble growth within. Minor deadwood present.		N/A	N	Y	Y	Y	10+	C2	474.74
G1258*	Hawthorn (<i>Crataegus monogyna</i>), Common Oak (<i>Quercus robur</i>)	6	200	2.5	2.5	2.5	2.5	n/a	n/a	Good	Y-SM	Fair	A dense hedgerow with thick brambles within. Minor ivy growth in sections. Minor deadwood. Trimmed back from field.		N/A	Y	Y	Y	Y	10+	C2	767.91
G1259*	Hawthorn (<i>Crataegus monogyna</i>)	3	100	0.5	0.5	0.5	0.5	n/a	n/a	Good	SM	Good			N/A	N	N	Y	Y	10+	C2	146.3
H1260*	Blackthorn (<i>Prunus spinosa</i>)	1	107	0.5	0.5	0.5	0.5	n/a	n/a	Good	SM	Good			N/A	Y	N	Y	N	10+	C2	197.62
H1261*	Blackthorn (<i>Prunus spinosa</i>)	1.5	100	0.5	0.5	0.5	0.5	n/a	n/a	Good	SM	Good			N/A	N	N	Y	N	10+	C2	461.01
H1262*	Blackthorn (<i>Prunus spinosa</i>), Common Oak (<i>Quercus robur</i>)	1.5	100	0.5	0.5	0.5	0.5	n/a	n/a	Good	SM	Good			N/A	Y	N	Y	N	10+	C2	442.35
H1263*	Blackthorn (<i>Prunus spinosa</i>), Common Oak (<i>Quercus robur</i>)	1.5	100	0.5	0.5	0.5	0.5	n/a	n/a	Good	SM	Good			N/A	Y	N	Y	N	10+	C2	284.85
H1264*	Common Oak (<i>Quercus robur</i>)	1	120	0.5	0.5	0.5	0.5	n/a	n/a	Good	SM	Good			N/A	Y	N	Y	N	10+	C1	46.73
H1265*	Blackthorn (<i>Prunus spinosa</i>), Hawthorn (<i>Crataegus monogyna</i>)	1.5	100	0.5	0.5	0.5	0.5	n/a	n/a	Good	SM	Good			N/A	Y	N	Y	N	10+	C2	230.01
G1266*	Hawthorn (<i>Crataegus monogyna</i>), Common Oak (<i>Quercus robur</i>), Goat Willow (<i>Salix caprea</i>)	7	150	2	2	2	2	n/a	n/a	Good	Y-SM	Good	A section of hedgerow with two young oaks at the southern edge.		N/A	Y	N	Y	N	10+	C2	53.09
H1267*	Hawthorn (<i>Crataegus monogyna</i>), Common Oak (<i>Quercus robur</i>), Hazel (<i>Corylus avellana</i>), Ash (<i>Fraxinus excelsior</i>)	2	120	0.5	0.5	0.5	0.5	n/a	n/a	Good	Y-SM	Good			N/A	Y	N	Y	N	10+	C2	796.54
G1268*	Hawthorn (<i>Crataegus monogyna</i>)	3	100	0.5	0.5	0.5	0.5	n/a	n/a	Good	SM	Good			N/A	Y	N	Y	N	10+	C2	42.74
H1269*	Hawthorn (<i>Crataegus monogyna</i>)	3	100	0.5	0.5	0.5	0.5	n/a	n/a	Good	SM	Good	Previously maintained To 2m height, formally planted hedgerow.		N/A	Y	N	Y	N	10+	C2	597.49

Tree ID	Species	Estimated Height (m)	Stem Diameter (mm)	Canopy Spread (N)	Canopy Spread (S)	Canopy Spread (E)	Canopy Spread (W)	First Significant Branch (m)	Canopy Clearance (m)	Physiological Condition	Life Stage	Structural Condition	Condition Comments	Preliminary Management Comments	Individual Tree Impacts	Group Contains Not Affected	Group Contains Potentially Affected	Group Contains Affected Managed	Group Contains Removed	Estimated Remaining Contribution (years)	BS5837 Quality Category	Root Protection Area (m²)
G1270*	Ash (<i>Fraxinus excelsior</i>)	12	300	5	5	5	5	n/a	n/a	Good	SM	Fair	Three trees growing in close proximity to each other. Northern tree presents a northern stem lean with some minor wounds on the stem. Southern tree presents minor southern stem lean. Central ash is dominant in group slightly suppressing both adjacent trees. Minor deadwood in lower crowns.		N/A	Y	N	Y	N	20+	B1	57.5
W1271*	Hawthorn (<i>Crataegus monogyna</i>), Common Oak (<i>Quercus robur</i>), Scots Pine (<i>Pinus sylvestris</i>), Ash (<i>Fraxinus excelsior</i>)	16	400	5	5	5	5	n/a	n/a	Good - Fair	Y-EM	Good - Poor	A section of willow, a section of a larger woodland group that borders the roadside. Woodland edge primarily consists of scrub hawthorn growth with some trees within. Majority of group is broadleaf with many pines mixed within. Good mix of age and species with new planting present. Minor dead tree has fallen through woodland edge and is encroaching the access road. Some failed willow stems within group.	Remove fallen dead tree encroaching road way. (< 1 month)	N/A	Y	N	Y	N	20+	B1,2,3	1346.09
H1272*	Hawthorn (<i>Crataegus monogyna</i>)	5	120	1	1	1	1	n/a	n/a	Good	SM	Good			N/A	Y	N	Y	N	10+	C2	191.98
H1273*	Hawthorn (<i>Crataegus monogyna</i>), Ash (<i>Fraxinus excelsior</i>), Common Oak (<i>Quercus robur</i>)	3	100	0.5	0.5	0.5	0.5	n/a	n/a	Good	SM	Good			N/A	Y	N	Y	N	10+	C1	858.77
G1274*	Hawthorn (<i>Crataegus monogyna</i>), Ash (<i>Fraxinus excelsior</i>), Scots Pine (<i>Pinus sylvestris</i>), Common Alder (<i>Alnus glutinosa</i>)	8	200	3	3	3	3	n/a	n/a	Good	Y-SM	Good	Group primarily consists of scrub hawthorn. Some minor trees within group that show good future potential. No major visible defects. Group set back from access road.		N/A	Y	N	Y	N	10+	C1,2	558.72
G1275*	Hawthorn (<i>Crataegus monogyna</i>), Ash (<i>Fraxinus excelsior</i>), Silver Birch (<i>Betula pendula</i>), Scots Pine (<i>Pinus sylvestris</i>), Sycamore (<i>Acer pseudoplatanus</i>), Oak (<i>Quercus robur</i>), Alder (<i>Alnus glutinosa</i>), Hazel (<i>Corylus avellana</i>)	10	300	3	3	3	3	n/a	n/a	Good - Fair	Y-SM	Good - Fair	A group of mixed species. Edge of group consists of hawthorn hedge with some trees within. Many young recently planted trees in group. Good future potential for group.		N/A	Y	N	Y	N	20+	B1,2	2457.21
W1276*	Ash (<i>Fraxinus excelsior</i>), Hawthorn (<i>Crataegus monogyna</i>), Willow (<i>Salix</i> sp.), Common Oak (<i>Quercus robur</i>)	16	450	5	5	5	5	n/a	n/a	Good - Fair	Y-EM	Good - Fair	Mixed age and species woodland. Many willows leaning and crowns growing over access road. Deadwood in group. Some minor trees at woodland edge providing companion shelter. Some larger trees further into woodland.		N/A	Y	N	Y	N	20+	B1,2	2290.63
H1277*	Hawthorn (<i>Crataegus monogyna</i>), Ash (<i>Fraxinus excelsior</i>)	3	150	0.5	0.5	0.5	0.5	n/a	n/a	Good	SM	Good			N/A	Y	N	Y	N	10+	C2	454.72
H1278*	Hawthorn (<i>Crataegus monogyna</i>), Ash (<i>Fraxinus excelsior</i>)	2.5	120	0.5	0.5	0.5	0.5	n/a	n/a	Good	SM	Good			N/A	Y	N	Y	N	10+	C2	647.59
H1279*	Hawthorn (<i>Crataegus monogyna</i>)	2.5	150	0.5	0.5	0.5	0.5	n/a	n/a	Good	Y-SM	Good			N/A	Y	N	Y	N	10+	C2	1747.89
G1280*	Lawson Cypress (<i>Chamaecyparis lawsoniana</i>), Bay (<i>Laurus nobilis</i>), Italian Alder (<i>Alnus cordata</i>)	16	440	5	5	5	5	n/a	n/a	Good	Y-SM	Good	Conifers are dominant trees in group. Previously pruned over access road to provide clearance. One sided crowns due to previous pruning. Many short branch stubs left on stems.		N/A	Y	N	N	N	20+	B1,2	311.15
G1281*	Sycamore (<i>Acer pseudoplatanus</i>), Ash (<i>Fraxinus excelsior</i>)	10	160	2	2	2	2	n/a	n/a	Good	Y-SM	Good	A small group of young trees adjacent to the access road. Upright forms, some branches growing toward access but provide adequate clearance. Easily replaced trees.		N/A	Y	N	N	N	10+	C1,2	120.63
G1282*	Hawthorn (<i>Crataegus monogyna</i>), Ash (<i>Fraxinus excelsior</i>)	5	108	0.5	0.5	0.5	0.5	n/a	n/a	Good	Y	Good	A minor group of easily replaced scrub hawthorns.		N/A	Y	N	N	N	10+	C2	198.58
G1283*	Lawson Cypress (<i>Chamaecyparis lawsoniana</i>), Sycamore (<i>Acer pseudoplatanus</i>)	15	450	4	4	4	4	n/a	n/a	Good	SM	Good	A group of formally planted conifers. Growing on a mound with some exposed roots due to soil erosion. All of similar stature and age. Provides excellent screening value. A small group of ash trees on the western edge. No major visible defects.		N/A	Y	N	N	N	20+	B2	1164.33
G1284*	Hawthorn (<i>Crataegus monogyna</i>), Scots Pine (<i>Pinus sylvestris</i>), Common Oak (<i>Quercus robur</i>), Ash (<i>Fraxinus excelsior</i>)	7	250	3	3	3	3	n/a	n/a	Good - Fair	Y-EM	Good - Fair	A dense group of mostly scrub hawthorns. Easily replaced. Limited value. All trees of similar size and stature. More mature section to southern end of group containing some hawthorns of less than 300 dbh with minor cavities and decay.		N/A	N	Y	Y	N	10+	C2,3	1383.03
G1285*	Hawthorn (<i>Crataegus monogyna</i>)	4	150	1	1	1	1	n/a	n/a	Good	SM	Good			N/A	N	N	N	Y	10+	C2	47.51
G1286*	Silver Birch (<i>Betula pendula</i>), Hawthorn (<i>Crataegus monogyna</i>)	14	200	3	3	3	3	n/a	n/a	Good	SM	Fair	A small group of minor trees along the fence line. Tallest birch presents twin stemmed included union. Easily replaceable.		N/A	Y	N	Y	N	10+	C2	55.66
G1287*	Hawthorn (<i>Crataegus monogyna</i>), Hazel (<i>Corylus avellana</i>), Silver Birch (<i>Betula pendula</i>), Ash (<i>Fraxinus excelsior</i>)	6	150	2	2	2	2	n/a	n/a	Good	SM	Good	Line of field boundary trees		N/A	Y	Y	Y	N	10+	C2	238.07
G1288*	Hazel (<i>Corylus avellana</i>), Silver Birch (<i>Betula pendula</i>), Hawthorn (<i>Crataegus monogyna</i>)	6	150	2	2	2	2	n/a	n/a	Good	Y-SM	Good	Field boundary trees. One dead birch stem.		N/A	Y	Y	N	N	10+	C2	106.1

Tree ID	Species	Estimated Height (m)	Stem Diameter (mm)	Canopy Spread (N)	Canopy Spread (S)	Canopy Spread (E)	Canopy Spread (W)	First Significant Branch (m)	Canopy Clearance (m)	Physiological Condition	Life Stage	Structural Condition	Condition Comments	Preliminary Management Comments	Individual Tree Impacts	Group Contains Not Affected	Group Contains Potentially Affected	Group Contains Affected Managed	Group Contains Removed	Estimated Remaining Contribution (years)	BS5837 Quality Category	Root Protection Area (m ²)
G1289	Hawthorn (<i>Crataegus monogyna</i>), Silver Birch (<i>Betula pendula</i>), Hazel (<i>Corylus avellana</i>)	7	150	2	2	2	2	n/a	n/a	Good - Dead	Y-SM	Good - Dead	Field boundary trees. Some dead trees		N/A	Y	N	N	N	10+	C2	120.92
G1290*	Sycamore (<i>Acer pseudoplatanus</i>), Beech (<i>Fagus sylvatica</i>), Common Oak (<i>Quercus robur</i>)	18	400	7	7	7	7	n/a	n/a	Good	EM	Good	Potentially a managed stand. No understory and well spaced in lines. Trees of moderate value.		N/A	Y	Y	N	N	20+	B2	15878.18
H1291*	Hawthorn (<i>Crataegus monogyna</i>)	3	150	0.5	0.5	0.5	0.5	n/a	n/a	Good	SM	Good	Field boundary hedgerow with dense bramble growth within.		N/A	Y	Y	N	Y	10+	C2	1113.33
G1292*	Ash (<i>Fraxinus excelsior</i>), Hazel (<i>Corylus avellana</i>)	4	150	2	2	2	2	n/a	n/a	Good	Y-SM	Good	A minor group of young tree growth. Easily replaceable.		N/A	N	N	Y	N	10+	C2	161.33
G1293*	Common Oak (<i>Quercus robur</i>), Hazel (<i>Corylus avellana</i>), Ash (<i>Fraxinus excelsior</i>), Sycamore (<i>Acer pseudoplatanus</i>)	15	200	4	4	4	4	n/a	n/a	Good	Y-SM	Good - Fair	A minor group along the railway line with some taller trees within.		N/A	Y	Y	Y	N	10+	C2	591.93
G1294*	Hawthorn (<i>Crataegus monogyna</i>)	8	150	3	3	3	3	n/a	n/a	Good	SM	Fair	A belt of minor scrub trees growing along historic boundary wall. Minor deadwood within group. Easily replaced.		N/A	Y	Y	Y	N	10+	C2	287.4
G1295*	Ash (<i>Fraxinus excelsior</i>), Sycamore (<i>Acer pseudoplatanus</i>), Hawthorn (<i>Crataegus monogyna</i>)	16	350	6	6	6	6	n/a	n/a	Good	SM-EM	Fair	A group of tightly packed trees. Dense ivy growth on one minor tree. Trees of moderate quality with no major significant visible defects. Minor deadwood.		N/A	Y	N	N	N	20+	B2	215.62
G1296*	Ash (<i>Fraxinus excelsior</i>)	18	780	7	7	7	7	n/a	n/a	Good	EM	Fair	A group of larger trees. Largest tree has dense ivy growth from circa 2m into lower crown. One ash tree with multiple previous tear outs to north. Minor decay at snapping points. Slight northern stem leans. Overall moderate quality. Dead Inonotus bracket on floor previously attached to main stem of one tree. Acoustic hammer test performed and decay is likely localised.		N/A	Y	N	N	N	20+	B1,2	661.47
G1297*	Hawthorn (<i>Crataegus monogyna</i>)	5	160	3	3	3	3	n/a	n/a	Good	SM	Fair	A group of minor scrub trees that are easily replaceable.		N/A	N	N	Y	N	10+	C2	68.22
G1298*	Ash (<i>Fraxinus excelsior</i>), Elder (<i>Sambucus nigra</i>), Hawthorn (<i>Crataegus monogyna</i>)	8	150	3	3	3	3	n/a	n/a	Fair	Y-SM	Fair	A group of minor trees growing along stone wall. Possible signs of ash dieback. Easily replaceable minor low quality group. Dense ivy growth.		N/A	Y	Y	Y	N	10+	C2	248.1
G1300	Hawthorn (<i>Crataegus monogyna</i>), Ash (<i>Fraxinus excelsior</i>)	13	250	3	3	3	3	n/a	n/a	Fair - Poor	Y-EM	Good - Poor	Unremarkable roadside trees. Ash trees with hawthorn scrub		N/A	N	N	N	Y	10+	C2	145.91
H1302*	Hawthorn (<i>Crataegus monogyna</i>), Common Oak (<i>Quercus robur</i>)	8	290	3	3	3	3	n/a	n/a	Good	SM	Good	A field boundary hedgerow with one tree within. Minor tree with good future potential.		N/A	Y	N	N	Y	10+	C1,2	370.44
G1304*	Poplar (<i>Populus sp.</i>), Hawthorn (<i>Crataegus monogyna</i>), Willow (<i>Salix sp.</i>), Ash (<i>Fraxinus excelsior</i>)	20	650	7	7	7	7	n/a	n/a	Good - Fair	Y-M	Good - Fair	No access to group due to fenced off wetland habitat. Surveyed from a distance so measurements are estimated. Scrub trees in understory with some large poplars within. Poplars are codominant likely with included unions. Deadwood within group. Multiple - tear outs in poplar crowns. Poplars likely reaching end of SULE but in current context are of moderate value.		N/A	N	Y	Y	Y	20+	B2	6752.88
T1305	Common Oak (<i>Quercus robur</i>)	13	840	5	8	7	8	2.5/N	2.5	Good	M	Fair	Minor deadwood. Slightly sparse crown		Removed	N/A	N/A	N/A	N/A	20+	B2	319.08
T1306	Common Oak (<i>Quercus robur</i>)	15	430	6.5	6.5	6.5	6.5	2.0/SW	5	Good	EM	Good	Dead limb to southwest (lowest branch). No significant defects.		Removed	N/A	N/A	N/A	N/A	20+	B2	83.61
T1307	Ash (<i>Fraxinus excelsior</i>)	15	400	6	6	6	6	3.0/W	4	Good	EM	Fair	Moderate deadwood, tree within hedgeline. No visible signs of Ash Dieback (Feb survey)		Not Affected	N/A	N/A	N/A	N/A	20+	B2	72.35
T1308	Common Oak (<i>Quercus robur</i>)	16	450,450	5	9	7	7	n/a	n/a	Good	M	Good			Not Affected	N/A	N/A	N/A	N/A	40+	A2	183.14
T1309	Common Oak (<i>Quercus robur</i>)	15	550	7	7	7	7	4.0/N	4	Good	EM	Good	No significant defects. Irrigation ditch to north east approx. 2m deep.		Affected Managed	N/A	N/A	N/A	N/A	20+	B2	136.79
T1310	Common Oak (<i>Quercus robur</i>)	15	570	7.5	7.5	7.5	7.5	7.0/N	7	Good	M	Good	Major deadwood at central stem. Irrigation trench to north east approx. 2m deep. No significant defects.		Affected Managed	N/A	N/A	N/A	N/A	20+	B2	146.92
T1311	Common Oak (<i>Quercus robur</i>)	15	570	7.5	7.5	7.5	7.5	5.0/NW	5	Good	M	Good			Affected Managed	N/A	N/A	N/A	N/A	20+	B2	146.92
T1312	Common Alder (<i>Alnus glutinosa</i>)	8	230,180,190,200,100,10	3	3	3	3	n/a	2	Good	SM	Good	Lapsed hedgerow tree		Affected Managed	N/A	N/A	N/A	N/A	10+	C2	62.41
T1314	Common Oak (<i>Quercus robur</i>)	17	600	7	7.5	7	8	3.0/E	4	Good	EM	Good	Growing within Hedge. All extents estimated. Minor deadwood.		Affected Managed	N/A	N/A	N/A	N/A	20+	B2	162.79
T1315	Ash (<i>Fraxinus excelsior</i>)	17	750	8	6	7	8	3.0/W	3	Fair	M	Fair	Large twin-stemmed tree without obvious signs of Ash Dieback (Feb survey). Minor deadwood		Not Affected	N/A	N/A	N/A	N/A	20+	B2	254.37
T1316	Ash (<i>Fraxinus excelsior</i>)	15	710	7	9	8	7	9.0/W	n/a	Fair	M	Fair	Obvious livestock damage to stem where bark has been gnawed.		Affected Managed	N/A	N/A	N/A	N/A	20+	B2	227.96
T1317	Common Oak (<i>Quercus robur</i>)	14	360	6	6	6	6	4.0/E, 4.0/SE, 4.0/SW	4	Good	EM	Good	No significant defects.		Potentially Affected	N/A	N/A	N/A	N/A	20+	B2	58.61
T1318	Common Oak (<i>Quercus robur</i>)	8	350	4	4	4	4	4.0/E	4	Good	EM	Good	Pollarded within last 1-2 years. Minor regrowth.		Affected Managed	N/A	N/A	N/A	N/A	20+	B2	55.4
T1319	Common Oak (<i>Quercus robur</i>)	15	500	7	7	7	7	4.0/NW	4	Good	EM	Good	No significant defects.		Not Affected	N/A	N/A	N/A	N/A	20+	B2	113.05
T1320	Beech (<i>Fagus sylvatica</i>)	14	400	6	4	6	2	4.0/N	4	Poor	EM	Poor	Heavily suppressed by adjacent trees. bracket in stem cavity to west, suspected Pholiota, bark necrosis to east of stem with extensive wound where limb has failed. Rot and no occlusion. Low SULE. Low risk area. Leaning into farmers field to east. Significant 2m deep irrigation ditch to west of tree between tree and access.		Not Affected	N/A	N/A	N/A	N/A	<10	U1	72.35

Tree ID	Species	Estimated Height (m)	Stem Diameter (mm)	Canopy Spread (N)	Canopy Spread (S)	Canopy Spread (E)	Canopy Spread (W)	First Significant Branch (m)	Canopy Clearance (m)	Physiological Condition	Life Stage	Structural Condition	Condition Comments	Preliminary Management Comments	Individual Tree Impacts	Group Contains Not Affected	Group Contains Potentially Affected	Group Contains Affected Managed	Group Contains Removed	Estimated Remaining Contribution (years)	BS5837 Quality Category	Root Protection Area (m ²)
T1321	Beech (<i>Fagus sylvatica</i>)	18	850	6	10	9	9	5.0/NW	5	Fair	M	Poor	Failed limb to south-west with wound and residual deadwood, second wound to east of stem with potential for coalesced decay. Significant deadwood. No access to base. Low risk area, well used farm track bisects this group of tree which is used by heavy agricultural machinery. Uneven crown.		Not Affected	N/A	N/A	N/A	N/A	10+	C1	326.72
T1322	Common Oak (<i>Quercus robur</i>)	17	700	8	8	8	8	6.0/SW	7	Good	M	Good	No obvious significant defects.		Affected Managed	N/A	N/A	N/A	N/A	20+	B1	221.58
T1323	Common Oak (<i>Quercus robur</i>)	17	1000	9	8	10	7	4.0/SE	5	Good	M	Good	Minor deadwood and crown raised to west.		Affected Managed	N/A	N/A	N/A	N/A	40+	A2	452.21
T1324	Crack Willow (<i>Salix fragilis</i>)	18	800,500,400,350,400	13	12	10	10	3.0/NW	3	Fair	M	Fair	Moderate tree but unlikely to maintain extensive SULE. Hazard beam on lowest northwest limb.		Not Affected	N/A	N/A	N/A	N/A	20+	B2	602.57
T1325	Ash (<i>Fraxinus excelsior</i>)	17	1200	10	10	10	10	3.0/W	5	Good	M	Good	Good bud density and without obvious defect. No obvious signs of Ash Dieback (Feb survey). Ivy clad throughout and base inaccessible.		Affected Managed	N/A	N/A	N/A	N/A	20+	B2	651.18
T1326	Sycamore (<i>Acer pseudoplatanus</i>)	7	300	3	3	3	3	n/a	0	Good	Y	Good			Not Affected	N/A	N/A	N/A	N/A	10+	C2	40.7
T1327	Sycamore (<i>Acer pseudoplatanus</i>)	13	300	3	3	3	3	4.0/S, 4.0/SW	4	Good	SM	Good	Stem abrasion likely hit by passing vehicle.		Affected Managed	N/A	N/A	N/A	N/A	10+	C2	40.7
T1328	Elm (<i>Ulmus sp.</i>)	15	420	6	3	6	6	4.0/SE	n/a	Poor	EM	Poor	In decline.		Affected Managed	N/A	N/A	N/A	N/A	<10	U1	79.77
T1329	Elm (<i>Ulmus sp.</i>)	8	300	4	4	4	4	4.0/W	3	Poor	SM	Poor	In decline.		Not Affected	N/A	N/A	N/A	N/A	<10	U1	40.7
T1330	Hawthorn (<i>Crataegus monogyna</i>)	5	150	3	3	3	3	n/a	0	Good	SM	Good			Affected Managed	N/A	N/A	N/A	N/A	10+	C2	10.17
T1331	Field Maple (<i>Acer campestre</i>)	15	730	6	8	7	7	3.0/SW	3	Good	M	Poor	Wound on stem.		Affected Managed	N/A	N/A	N/A	N/A	20+	B2	240.98
G1332	Hawthorn (<i>Crataegus monogyna</i>)	3	150	2	2	2	2	n/a	n/a	Good	EM	Good	Well maintained flailed hedgerow.		N/A	Y	Y	Y	Y	10+	C2	1002.49
G1334	Hawthorn (<i>Crataegus monogyna</i>), Sycamore (<i>Acer pseudoplatanus</i>)	3	200	2	2	2	2	n/a	n/a	Good - Fair	SM	Good - Fair	Field boundary hedge with circa 3 small low quality trees.		N/A	Y	N	Y	N	10+	C2	3441.56
G1335	Hawthorn (<i>Crataegus monogyna</i>)	2	100	1	1	1	1	n/a	n/a	Good	Y	Good	Field boundary hedge with gaps.		N/A	Y	Y	Y	N	10+	C2	1538.16
G1336	Common Oak (<i>Quercus robur</i>)	15	400	5	5	5	5	n/a	n/a	Fair	SM	Fair	Two fair trees with a shared canopy area. No obvious significant defect. tree to east has a codominant stem. irrigation channel to immediate north east may have influenced root distribution. Ditch is Approx. 2m deep canopy clearance of 5.5 to north.		N/A	Y	Y	Y	N	20+	B2	152.97
H1337	Hawthorn (<i>Crataegus monogyna</i>)	2	100	1	1	1	1	n/a	n/a	Good	SM	Good	Field boundary hedge.		N/A	Y	Y	Y	N	10+	C2	542.68
H1338	Hawthorn (<i>Crataegus monogyna</i>)	2	100	1	1	1	1	n/a	n/a	Fair	SM	Good	Field boundary hedge.		N/A	Y	Y	Y	N	10+	C2	444.77
G1339	Hawthorn (<i>Crataegus monogyna</i>)	3	150	1	1	1	1	n/a	n/a	Good	SM	Good	Indicatively plotted. Roadside field boundary hedge.		N/A	N	N	Y	N	10+	C2	1515.09
H1340	Hawthorn (<i>Crataegus monogyna</i>)	2	100	1	1	1	1	n/a	n/a	Good	SM	Good	Mixed field boundary hedge indicatively plotted.		N/A	Y	Y	Y	N	10+	C2	662.91
H1341	Holly (<i>Ilex aquifolium</i>), Hawthorn (<i>Crataegus monogyna</i>)	7	200	1	1	1	1	n/a	n/a	Good	EM	Good	Hedgerow trees. Indicatively plotted.		N/A	Y	N	N	N	10+	C2	1242.39
W1342	Common Alder (<i>Alnus glutinosa</i>)	16	400	5	5	5	5	n/a	n/a	Good	EM	Good	Stand of alder.		N/A	Y	N	N	N	20+	B2	7792.6
G1346	Scots Pine (<i>Pinus sylvestris</i>), Hazel (<i>Corylus avellana</i>), Willow (<i>Salix sp.</i>)	18	400	5	5	5	5	n/a	n/a	Good	EM	Good	Stand of pine with some hazel and willow to its western border.		N/A	Y	Y	Y	N	20+	B2	27251.22
G1347	Hawthorn (<i>Crataegus monogyna</i>)	3	150	1	1	1	1	n/a	n/a	Good	EM	Good	Indicatively plotted.		N/A	Y	N	N	N	10+	C3	132.57
G1348	Hawthorn (<i>Crataegus monogyna</i>)	8	300	4	4	4	4	n/a	n/a	Fair	M	Fair			N/A	Y	N	N	N	10+	C2	812.53
G1349	Hawthorn (<i>Crataegus monogyna</i>)	7	300	3	3	3	3	n/a	n/a	Fair	M	Fair	Line of hawthorns. Flailed up to 3.5m.		N/A	Y	N	Y	N	10+	C2	3121.62
G1350	Hawthorn (<i>Crataegus monogyna</i>)	9	300	3	3	3	3	n/a	n/a	Fair	M	Fair			N/A	Y	N	N	N	10+	C2	393.03
H1351	Hawthorn (<i>Crataegus monogyna</i>)	6	200	1	1	1	1	n/a	n/a	Fair	EM	Fair	Plotted indicatively.		N/A	Y	N	N	N	10+	C2	81.87
G1352	Hawthorn (<i>Crataegus monogyna</i>)	5	150	2	2	2	2	n/a	n/a	Good	Y-SM	Good	Indicatively plotted.		N/A	Y	Y	Y	N	10+	C2	1971.07
G1353	Hawthorn (<i>Crataegus monogyna</i>)	6	150	1	1	1	1	n/a	n/a	Good	Y-EM	Good	Indicatively plotted.		N/A	Y	Y	Y	N	10+	C2	1135.48
G1354	Willow (<i>Salix sp.</i>)	4	75	2	2	2	2	n/a	n/a	Good	Y	Good	Inaccessible. Plotted by estimation.		N/A	Y	N	Y	N	10+	C2	41.48
G1355	Norway Spruce (<i>Picea abies</i>), Blackthorn (<i>Prunus spinosa</i>)	4	250	1	1	1	1	n/a	n/a	Good	SM	Good	Small trees and blackthorn hedging with gaps. Plotted indicatively.		N/A	Y	N	Y	N	10+	C2	648.34
H1356	Holly (<i>Ilex aquifolium</i>), Hawthorn (<i>Crataegus monogyna</i>), Blackthorn (<i>Prunus spinosa</i>), Dogwood (<i>Cornus sanguinea</i>)	8	150	1	1	1	1	n/a	n/a	Good	SM	Good	Off site hedging.		N/A	Y	N	N	N	10+	C2	1510.45
W1357	Ash (<i>Fraxinus excelsior</i>)	15	400	3	3	3	3	n/a	n/a	Good	Y-EM	Good			N/A	Y	N	N	N	20+	B2	10991.78
G1358	Ash (<i>Fraxinus excelsior</i>), Sycamore (<i>Acer pseudoplatanus</i>), Elder (<i>Sambucus nigra</i>), Hawthorn (<i>Crataegus monogyna</i>)	15	350	3	3	3	3	n/a	n/a	Good - Fair	Y-M	Good - Poor	Mixed species woodland group with irrigation ditch to west, between road and woodland. Indicatively plotted.		N/A	Y	N	N	N	20+	B2	34523.44
G1359	Hawthorn (<i>Crataegus monogyna</i>), Ash (<i>Fraxinus excelsior</i>)	8	200	3	3	3	3	n/a	n/a	Fair	EM	Fair	Mixed field boundary group of low quality.		N/A	Y	Y	N	N	10+	C2	312.45

Tree ID	Species	Estimated Height (m)	Stem Diameter (mm)	Canopy Spread (N)	Canopy Spread (S)	Canopy Spread (E)	Canopy Spread (W)	First Significant Branch (m)	Canopy Clearance (m)	Physiological Condition	Life Stage	Structural Condition	Condition Comments	Preliminary Management Comments	Individual Tree Impacts	Group Contains Not Affected	Group Contains Potentially Affected	Group Contains Affected Managed	Group Contains Removed	Estimated Remaining Contribution (years)	BS5837 Quality Category	Root Protection Area (m²)
H1360	Hawthorn (<i>Crataegus monogyna</i>)	2	100	1	1	1	1	n/a	n/a	Good	SM	Good	Indicatively plotted.		N/A	Y	Y	Y	N	10+	C2	202.83
G1361	Hawthorn (<i>Crataegus monogyna</i>)	7	200	2	2	2	2	n/a	n/a	Good	SM-EM	Good			N/A	Y	Y	Y	N	10+	C2	194.24
G1362	Common Alder (<i>Alnus glutinosa</i>), Willow (<i>Salix</i> sp.), Sycamore (<i>Acer pseudoplatanus</i>), Common Oak (<i>Quercus robur</i>)	15	350	5	5	5	5	n/a	n/a	Good - Fair	Y-EM	Good - Fair	Mixed woodland and conifer stand (largely <i>Pinus sylvestris</i>). Plotted indicatively.		N/A	Y	Y	Y	Y	20+	B2	22851.24
H1363	Hawthorn (<i>Crataegus monogyna</i>)	2	150	1	1	1	1	n/a	n/a	Good	SM	Good			N/A	Y	N	Y	N	10+	C2	616.22
H1364	Hawthorn (<i>Crataegus monogyna</i>)	2	150	1	1	1	1	n/a	n/a	Good	SM	Good			N/A	Y	N	Y	N	10+	C2	1529.2
G1365	Field Maple (<i>Acer campestre</i>), Silver Birch (<i>Betula pendula</i>), Ash (<i>Fraxinus excelsior</i>)	6	200	1	1	1	1	n/a	n/a	Good	Y	Good	Young recently established trees		N/A	Y	N	Y	N	10+	C2	316.92
H1366	Hawthorn (<i>Crataegus monogyna</i>)	2	100	1	1	1	1	n/a	n/a	Good	SM	Good	Indicatively plotted		N/A	N	N	Y	N	10+	C2	78.97
G1367	Wild Cherry (<i>Prunus avium</i>), Common Alder (<i>Alnus glutinosa</i>), Hawthorn (<i>Crataegus monogyna</i>)	8	300	3	3	3	3	n/a	n/a	Good	SM	Good	Young group.		N/A	Y	N	Y	N	20+	B2	2665.69
G1369	Hawthorn (<i>Crataegus monogyna</i>)	3	100	1	1	1	1	n/a	n/a	Good	SM	Good	Flailed		N/A	Y	N	N	N	10+	C2	105.32
G1371	Hawthorn (<i>Crataegus monogyna</i>)	2	150	1	1	1	1	n/a	n/a	Good	SM	Good	Plotted indicatively		N/A	N	N	Y	N	10+	C2	325.68
G1372	Hawthorn (<i>Crataegus monogyna</i>)	2	0	1	1	1	1	n/a	n/a	Good	EM	Good			N/A	N	N	N	Y	10+	C2	1248.88
G1373	Sycamore (<i>Acer pseudoplatanus</i>)	8	250	2	2	2	2	n/a	n/a	Good	SM	Good	Raised trackside to 3.5 m		N/A	Y	N	Y	N	10+	C2	237.01
G1374	Sycamore (<i>Acer pseudoplatanus</i>), Hazel (<i>Corylus avellana</i>)	9	250	2	2	2	2	n/a	n/a	Good	SM	Good	Flailed to 4m of clearance		N/A	Y	N	Y	N	10+	C2	238.28
G1375	Hawthorn (<i>Crataegus monogyna</i>)	8	150	3	3	3	3	n/a	n/a	Good	SM	Good	Flailed to 4m clearance		N/A	Y	N	Y	N	10+	C2	55.93
G1376	Sycamore (<i>Acer pseudoplatanus</i>), Ash (<i>Fraxinus excelsior</i>), Hawthorn (<i>Crataegus monogyna</i>), Field Maple (<i>Acer campestre</i>)	17	450	1	1	1	1	n/a	n/a	Good - Fair	SM-EM	Good - Fair	Trees line the track and have a uniform clearance of approximately 4-5m		N/A	Y	N	Y	N	20+	B2	3928.05
T1434*	Ash (<i>Fraxinus excelsior</i>)	13	800	7	3	5	5	2.5/NW	4	Good	EM	Fair	Growing on bank of ditch. Previous pruning in southern crown over access path. Minor deadwood within the crown. Large surface roots to west. Multiple Dead Innotus bracket on floor previously attached to stem. Minor symptoms of ash dieback.		Not Affected	N/A	N/A	N/A	N/A	10+	C3	289.41
T1435*	Hawthorn (<i>Crataegus monogyna</i>)	6	250	2	3.5	3	3	2.0/S	2	Good	SM	Good	A minor scrub tree set back from boundary hedgerow. Minor southern stem lean.		Affected Managed	N/A	N/A	N/A	N/A	10+	C2	28.26
T1436*	Hawthorn (<i>Crataegus monogyna</i>)	5	150	2	2	2	2	0.3/SW	2	Good	SM	Fair	A minor scrub tree set back from boundary hedgerow.		Potentially Affected	N/A	N/A	N/A	N/A	10+	C2	10.17
T1437*	Common Oak (<i>Quercus robur</i>)	16	1010	8.5	8.5	8.5	8.5	3.0/N	4	Good	M	Good	A large tree situated at edge of shallow ditch in a gap in the hedgerow. Evenly spread crown. Deadwood in crown typical of species. Significant landscape feature.		Not Affected	N/A	N/A	N/A	N/A	40+	A1,2,3	461.3
T1438*	Common Oak (<i>Quercus robur</i>)	13	740	7	6	6	4.5	5.0/N	7	Fair	EM	Good	Positioned directly adjacent to access entrance. High crown clearance over access. Some significant deadwood in crown. Minor ivy growth on stem.		Affected Managed	N/A	N/A	N/A	N/A	20+	B1,2	247.63
T1439*	Common Oak (<i>Quercus robur</i>)	12	550	4	5.5	4	4	3.0/S	5	Good	EM	Good	Growing within field boundary hedge, no access to base. Ivy growth on trees stem. Minor deadwood within crown.		Affected Managed	N/A	N/A	N/A	N/A	20+	B2	136.79
T1440*	Common Oak (<i>Quercus robur</i>)	12	850	5	5	5	5	3.5/W	6	Good	M	Fair	Tree is growing on edge of ditch within boundary hedge, no access to base. Bend in stem at base with corrective growth further up. Minor deadwood in crown typical of species. High crown clearance over access route.		Affected Managed	N/A	N/A	N/A	N/A	20+	B1,2	326.72
T1441*	Common Oak (<i>Quercus robur</i>)	14	1050	8.5	8.5	8.5	8.5	6.0/E	5	Good	M	Good	Growing at side of ditch within boundary hedge, no access to base. Large spreading crown. Deadwood in crown typical of species. Minor ivy growth at base of stem.		Affected Managed	N/A	N/A	N/A	N/A	40+	A1,2	498.56
T1442*	Common Oak (<i>Quercus robur</i>)	10	450	4.5	4.5	4.5	4.5	3.0/S	2.5	Good	SM	Good	A minor tree growing at the edge of a deep ditch. No access to tree so dimensions are estimated. No major visible defects. Good future potential.		Affected Managed	N/A	N/A	N/A	N/A	20+	B1	91.57
T1443*	Ash (<i>Fraxinus excelsior</i>)	16	1220,200,270	8	9.5	8	7	0.3/S	4	Fair	V	Fair	Multiple fungal brackets at base. Large cavity on south side of lower stem with multiple fungal brackets within. Deadwood within the crown. Large brackets at base likely Ganoderma. Likely areas of hollowing within stem. - Currently no crown retrenchment, multiple broken branches on ground beneath crown. Tree forms twin stems at circa 1.5m with cup union. No natural bracing above stem union.		Not Affected	N/A	N/A	N/A	N/A	40+	A1,2,3	706.72
T1444*	Common Oak (<i>Quercus robur</i>)	12	1190	7.5	5.5	5	7	3.0/S	2	Good	V	Fair	Large oak tree growing on field boundary next to shallow ditch. Significant internal decay with a large split down the centre of the stem. Wound wood formation. Deadwood in trees crown. Potential owl habitat. - Secondary crown formation regrown after failure of leading stem.		Not Affected	N/A	N/A	N/A	N/A	40+	A1,2,3	640.37

Tree ID	Species	Estimated Height (m)	Stem Diameter (mm)	Canopy Spread (N)	Canopy Spread (S)	Canopy Spread (E)	Canopy Spread (W)	First Significant Branch (m)	Canopy Clearance (m)	Physiological Condition	Life Stage	Structural Condition	Condition Comments	Preliminary Management Comments	Individual Tree Impacts	Group Contains Not Affected	Group Contains Potentially Affected	Group Contains Affected Managed	Group Contains Removed	Estimated Remaining Contribution (years)	BS5837 Quality Category	Root Protection Area (m²)
T1445*	Ash (<i>Fraxinus excelsior</i>)	15	500	6	6	4	7	4.0/W	2.5	Fair	EM	Fair	Growing on ditch embankment. Dense ivy growth on stem into trees crown reducing visibility. Deadwood in trees crown. Large structural roots on edge of embankment. Western stem lean. No access to base due to safety concerns. - Cavity at base to east.		Not Affected	N/A	N/A	N/A	N/A	20+	B1,3	113.05
T1446*	Field Maple (<i>Acer campestre</i>)	12	200,220,150,150,100	4	4	4	4	0.3/N	3	Good	SM	Fair	A minor tree that is multitemmed from it's base. Natural brace present above stem union. Likely previously topped as part of hedgerow but now allowed to regrow.		Not Affected	N/A	N/A	N/A	N/A	10+	C1	64.85
T1447*	Common Oak (<i>Quercus robur</i>)	13	660	6	6	3	6	4.0/SE	3	Good	EM	Good	Tree is growing along boundary hedgerow. Deadwood in crown typical of species. Eastern crown suppressed by adjacent tree. Previous pruning on western stem giving tree high crown clearance over field edge.		Not Affected	N/A	N/A	N/A	N/A	20+	B1	196.98
T1448*	Ash (<i>Fraxinus excelsior</i>)	14	1360	7	3	6	3	6.0/N	4	Fair	V	Fair	A large veteran ash with significant internal decay and large area of hollowing throughout the stem. Previous leading stem snapped out leaving large wound and large area of exposed heartwood. Large buttressing at base. King Alfred's fungi abundant at base - Large amount of regrowth in crown, formation of secondary crown. Good ecological value and good habitat feature. Significant landscape feature.		Not Affected	N/A	N/A	N/A	N/A	40+	A1,2,3	706.72
T1449*	Ash (<i>Fraxinus excelsior</i>)	16	900	7.5	8	7.5	9	2.5/SW	3	Good	M	Good	Tree growing within historic hawthorn hedgerow. Ivy growth on stems. Stem diameter estimated due to barbed wire fence. Tree forks at circa 6m, no view of union. Minor deadwood within crown.		Not Affected	N/A	N/A	N/A	N/A	20+	B1,2	366.29
T1450*	Ash (<i>Fraxinus excelsior</i>)	10	1120	3.5	3.5	3.5	3.5	4.0/W	4	Fair	V	Fair	Veteran ash growing within historic hedgerow. Significant amount of internal stem decay and exposed heartwood. Fungal bracket on base of stem decay likely Perenniporia. Good secondary crown growth. - Good ecological value and niche habitat value. Minor ivy growth. Hung up failed limb to south east.		Not Affected	N/A	N/A	N/A	N/A	40+	A1,2,3	567.25
T1451*	Hawthorn (<i>Crataegus monogyna</i>)	9	450#	5	5	5	5	2.0/N	3	Good	M	Good	Mature hawthorn that stands out from group. Minor deadwood within crown. Dead limb stump at base.		Not Affected	N/A	N/A	N/A	N/A	20+	B1,3	113.05
T1452*	Sycamore (<i>Acer pseudoplatanus</i>)	14	800	7	7	7	7	2.0/S	2.5	Good	M	Good	Dense ivy coverage on stem into crown. Young shoot growth at base. No major visible defects.		Not Affected	N/A	N/A	N/A	N/A	20+	B1,2	289.41
T1453*	Ash (<i>Fraxinus excelsior</i>)	12	450	4	4	4	4	4.0/NW	4	Good	SM	Fair	Tree forks into two leading stems at circa 1.5m. Bulging at stem union with no natural bracing. No access to base due to barbed wire fence. Minor deadwood within crown. Decent future potential.		Affected Managed	N/A	N/A	N/A	N/A	20+	B1	91.57
T1454*	Hawthorn (<i>Crataegus monogyna</i>)	4	150,100	1	1	1	1	2.0/N	3	Good	SM	Fair	A minor twin stemmed scrub tree.		Removed	N/A	N/A	N/A	N/A	10+	C2	14.7
T1455*	Hawthorn (<i>Crataegus monogyna</i>)	5	300	2.5	2.5	2.5	2.5	1.0/N	1	Good	EM	Fair	Surveyed from a distance due to flooding. Position may be inaccurate. Small scrub tree directly west from pylon under restraining route.		Affected Managed	N/A	N/A	N/A	N/A	10+	C2	40.7
T1456*	Common Oak (<i>Quercus robur</i>)	12	950	5	6.5	5	6	4.0/S	5	Good	EM	Fair	Significant deadwood within crown. Previous limb failures to north, east and south with area of decay at point of failure. Wound at base to east with minor decay. Good ecological value. Growing within hedgerow.		Not Affected	N/A	N/A	N/A	N/A	40+	A1,3	408.12
T1457*	Common Oak (<i>Quercus robur</i>)	10	460	5	5	5	5	2.0/N	2	Good	SM	Good	Growing within boundary hedgerow. A young oak with a well rounded crown structure. Previous pruning to west to provide adequate clearance. No major visible defects. Good future potential.		Not Affected	N/A	N/A	N/A	N/A	20+	B1	95.69
T1458*	Norway Spruce (<i>Picea abies</i>)	5	150	2	2	2	2	0.3/NE	0.25	Good	SM	Good	Young conifer with good future potential.		Not Affected	N/A	N/A	N/A	N/A	10+	C1	10.17
T1459*	White Poplar (<i>Populus alba</i>)	13	350	5	5	5	5	3.0/S	3	Good	SM	Good	Overall good form, dominant tree in scrub group. Good future potential.		Not Affected	N/A	N/A	N/A	N/A	10+	C1	55.4
T1460*	Common Oak (<i>Quercus robur</i>)	12	320	4	4	4	4	2.5/N	4	Good	SM	Good	A larger individual within a belt of minor hawthorn. Good form and good future potential.		Not Affected	N/A	N/A	N/A	N/A	10+	C1	46.31
T1461*	Common Oak (<i>Quercus robur</i>)	12	900	8	8	8	8	3.0/W	3.5	Good	M	Good	A large tree growing on a ditch embankment within a boundary hedgerow. Tree forks at circa 3m forming stand union. Ivy growth previously severed on stem. Minor deadwood within crown typical of species. Good overall form.		Not Affected	N/A	N/A	N/A	N/A	40+	A1,2	366.29
T1462*	Field Maple (<i>Acer campestre</i>)	12	350	2	4	4	4	5.0/NE	5	Good	SM	Fair	Growing within hedgerow on ditch embankment. Northern crown suppressed by adjacent more dominant tree. Ivy growth on stem. Minor deadwood within crown. Good future potential.		Not Affected	N/A	N/A	N/A	N/A	10+	C1	55.4
T1463*	Common Oak (<i>Quercus robur</i>)	14	650	6	6	2	7	5.0/W	5	Good	EM	Fair	Growing within boundary hedgerow on ditch embankment. Western stem lean toward access road. Crown suppressed to east by adjacent trees. Minor deadwood typical of species.		Not Affected	N/A	N/A	N/A	N/A	20+	B1,2	191.06
T1464*	Beech (<i>Fagus sylvatica</i>)	15	540	4	5	7	6	6.0/NE	6	Fair	EM	Fair	Large previous tearout to north. Large section of significant deadwood circa 3.5m above previous tearout due to loss of live bark. Area of decay within point of limb failure. Loss of bark and deadwood at top if crown. Southern crown acting as functioning - Unit for tree. No access to base due to dense undergrowth.		Not Affected	N/A	N/A	N/A	N/A	10+	C1	136.79
T1465*	Beech (<i>Fagus sylvatica</i>)	14	730	4	6	6	6	3.5/NW	3	Fair	M	Fair	Large wound on stem from base to circa 6m. Deadwood within crown. No significant crown decline.		Affected Managed	N/A	N/A	N/A	N/A	20+	B3	240.98
T1466*	Sycamore (<i>Acer pseudoplatanus</i>)	12	550,500	8	3.5	8	8	0.3/N	2	Good	EM	Good	Southern crown suppressed by adjacent tree. Exposed structural surface roots. Dense basal growth restricting access to base. Tree forked at circa 1.5m forming strong u-shaped cup union. No natural bracing above union. Minor deadwood within crown.		Not Affected	N/A	N/A	N/A	N/A	20+	B1	249.84
T1467*	Sycamore (<i>Acer pseudoplatanus</i>)	12	700	4	7	7	7	0.3/N	2	Good	EM	Good	Dense basal growth restricting access to stem. Tree forks into three leading stems at circa 3.5m with large cup union. Northern crown slightly suppressed. Exposed structural surface roots.		Not Affected	N/A	N/A	N/A	N/A	20+	B1	221.58

Tree ID	Species	Estimated Height (m)	Stem Diameter (mm)	Canopy Spread (N)	Canopy Spread (S)	Canopy Spread (E)	Canopy Spread (W)	First Significant Branch (m)	Canopy Clearance (m)	Physiological Condition	Life Stage	Structural Condition	Condition Comments	Preliminary Management Comments	Individual Tree Impacts	Group Contains Not Affected	Group Contains Potentially Affected	Group Contains Affected Managed	Group Contains Removed	Estimated Remaining Contribution (years)	BS5837 Quality Category	Root Protection Area (m ²)
T1468*	Ash (<i>Fraxinus excelsior</i>)	8	800	5	5.5	5	2	3.0/S	3	Fair	V	Fair	Growing within hedgerow on ditch embankment. Previous pruning on western side over access road to provide adequate clearance. Previous failure of leading stem leaving large area of internal decay and exposed heartwood. Good formation of secondary crown. - Good ecological value and niche habitat potential.		Not Affected	N/A	N/A	N/A	N/A	40+	A2,3	289.41
T1469*	Willow (<i>Salix sp.</i>)	16	850	8	8	10	9	3.0/W	5	Good	EM	Fair	Limb failure to east. Wide spreading crown. Growing on ditch embankment. No access to base, surveyed from distance. Minor deadwood within crown. Ivy growth on stem.		Affected Managed	N/A	N/A	N/A	N/A	20+	B2	326.72
T1470*	Common Oak (<i>Quercus robur</i>)	8	340	5	5	3.5	3.5	2.0/N	2.5	Good	SM	Good	A semi mature oak with good form growing within the boundary hedgerow. Good future potential.		Not Affected	N/A	N/A	N/A	N/A	10+	C1	52.28
T1471*	Common Oak (<i>Quercus robur</i>)	8	350	4	4	3	2	2.0/S	2.5	Good	SM	Good	An oak with good form and good future potential growing within the boundary hedgerow.		Not Affected	N/A	N/A	N/A	N/A	10+	C1	55.4
T1472*	Field Maple (<i>Acer campestre</i>)	6	150,80,100,90	2.5	2.5	2.5	2.5	0.3/S	1.5	Good	SM	Good	A minor multistemmed tree that is easily replaced in the current context. Good future potential.		Not Affected	N/A	N/A	N/A	N/A	10+	C1	21.25
T1473*	Ash (<i>Fraxinus excelsior</i>)	4.5	470,280,330	1	1	1	1	1.0/E	1.5	Poor	SM	Poor	Tree wag growing on embankment of beck. Root plate failure during recent storm. Stems previously reduced. One stem currently a hazard beam.		Not Affected	N/A	N/A	N/A	N/A	<10	U1	184.59
T1474*	Hawthorn (<i>Crataegus monogyna</i>)	6	150,120,100,120,100	3	3	3	3	0.5/N	2.5	Good	SM	Fair	Minor multistemmed scrub tree. Easily replaced in current context.		Not Affected	N/A	N/A	N/A	N/A	10+	C2	32.24
T1475*	Sycamore (<i>Acer pseudoplatanus</i>)	7	360	3.5	3.5	3.5	3.5	1.0/S	2	Good	SM	Good	A minor tree with overall good form. Approx. 2m from proposed access. Previous pruning on eastern lower stem. Good future potential.		Affected Managed	N/A	N/A	N/A	N/A	10+	C1	58.61
T1476*	Sycamore (<i>Acer pseudoplatanus</i>)	8	400	4	4	4	4	1.5/S	2.5	Good	SM	Good	Growing within field behind barbed wire fence. No access to base. Good overall form and good future potential. Positioned circa 5m from access.		Affected Managed	N/A	N/A	N/A	N/A	10+	C1	72.35
T1477*	English Elm (<i>Ulmus procera</i>)	10	280	6	2	5	3	3.0/NE	4.5	Poor	SM	Fair	Stem covered in ivy restricting view. Northern stem lean. Significant deadwood in crown.		Affected Managed	N/A	N/A	N/A	N/A	<10	U1	35.45
T1478*	Elm (<i>Ulmus sp.</i>)	7	150	2.5	2.5	2.5	2.5	2.0/NE	4	Poor	SM	Poor	Significant deadwood in crown. Ivy growth on stem.		Affected Managed	N/A	N/A	N/A	N/A	<10	U1	10.17
T1479*	Unknown	7	150	2.5	2.5	2.5	2.5	2.0/N	3	Fair	SM	Fair	Tree not visible due to dense ivy growth.		Affected Managed	N/A	N/A	N/A	N/A	10+	C1	10.17
T1480*	Ash (<i>Fraxinus excelsior</i>)	10	250	4	4	4	4	2.0/W	2.5	Good	SM	Good	Growing within boundary hedgerow. Well rounded crown structure. Dense ivy growth on stem. No access to base.		Not Affected	N/A	N/A	N/A	N/A	10+	C1	28.26
T1481*	Unknown	7	150	1	1	1	1	2.0/N	3	Dead	SM	Dead	Standing dead tree within hedge with dense ivy.		Not Affected	N/A	N/A	N/A	N/A	<10	U1	10.17
T1482*	Ash (<i>Fraxinus excelsior</i>)	14	650	7.5	7.5	7.5	7.5	3.0/N	3	Good	EM	Fair	Large tree growing within boundary hedgerow. Tree forks into two leading stems at circa 2m forming large cup union. No access to base due to ditch. Minor ivy growth on stem. Minor deadwood within crown.		Affected Managed	N/A	N/A	N/A	N/A	20+	B1,2	191.06
T1483*	Unknown	7	320	5	4	6	1	2.0/E	2	Dead	SM	Dead	Standing dead tree overshadowed and suppressed by larger field maple. Growing on ditch embankment. Eastern stem lean over boundary fence, no access to base.		Affected Managed	N/A	N/A	N/A	N/A	<10	U1	46.31
T1484*	Hawthorn (<i>Crataegus monogyna</i>)	8	200	2	2	2	2	0.5/N	0.5	Good	SM	Good	Growing along boundary fence. No access to base. Tree try works into two leading stems at circa 0.5m. Included union.		Affected Managed	N/A	N/A	N/A	N/A	10+	C2	18.09
T1485*	Hawthorn (<i>Crataegus monogyna</i>)	4	150,150	1.5	1.5	1.5	1.5	1.0/N	1	Good	SM	Fair	Minor scrub tree growing behind barbed wire fence. No access to base. Easily replaced.		Affected Managed	N/A	N/A	N/A	N/A	10+	C2	20.35
T1486*	Sycamore (<i>Acer pseudoplatanus</i>)	9	200,180,200,220,180,200,220	3	3	3	3	0.5/W	4	Good	SM	Fair	Multistemmed from base. Growing on ditch embankment. Poor stem structure at base. Good crown formation.		Not Affected	N/A	N/A	N/A	N/A	10+	C2	126.62
T1487*	Ash (<i>Fraxinus excelsior</i>)	8	80,70,80,100	2.5	2.5	2.5	2.5	1.0/N	3	Good	Y	Fair	Minor tree growing within hedgerow. Multistemmed from base.		Affected Managed	N/A	N/A	N/A	N/A	10+	C2	12.53
T1488*	Ash (<i>Fraxinus excelsior</i>)	15	710	8	8	8	8	2.5/W	3	Poor	EM	Fair	Deadwood over access road. Multiple Dead fungal brackets on floor under canopy, likely <i>Inonotus hispidus</i> . Tree is circa 1m from access track. Poor vitality.		Affected Managed	N/A	N/A	N/A	N/A	20+	B1,3	227.96
T1489*	Goat Willow (<i>Salix caprea</i>)	5	200	2.5	2.5	2.5	2.5	0.5/W	0.5	Good	SM	Fair	Growing within boundary hedgerow. First significant branch growing through fence. Previous pruning to western branches with good regrowth.		Not Affected	N/A	N/A	N/A	N/A	10+	C2	18.09
T1490*	Goat Willow (<i>Salix caprea</i>)	6.5	310	3	3	3	3	1.0/W	2	Good	SM	Fair	A minor tree growing within the boundary hedgerow. Tree forks into two leading stems at circa 1m with fence running directly above stem union.		Removed	N/A	N/A	N/A	N/A	10+	C2	43.46
T1491*	Goat Willow (<i>Salix caprea</i>)	6	350	3	3	3	3	0.5/E	1	Good	SM	Fair	Growing within boundary fence. Leading dominant stem growing through fence.		Removed	N/A	N/A	N/A	N/A	10+	C2	55.4
T1492*	Hawthorn (<i>Crataegus monogyna</i>)	4.5	320	3	3	3	3	0.5/N	0.5	Good	SM	Good	Growing along field boundary. Overall good form with minor western stem lean. Corrective canopy growth to compensate for lean.		Affected Managed	N/A	N/A	N/A	N/A	10+	C2	46.31
T1493*	Ash (<i>Fraxinus excelsior</i>)	12	810	5	7	7	6	4.0/E	1	Fair	EM	Good	Growing along field boundary. Previous pruning in northern crown over arable field. Minor deadwood within crown. Previously broken branches on ground below crown, king Alfred fungi present.		Affected Managed	N/A	N/A	N/A	N/A	20+	B2	296.69
T1494*	Elder (<i>Sambucus nigra</i>)	3	80	0.5	0.5	0.5	0.5	0.3/N	0.25	Fair	Y	Fair	Minor scrub growth at base of south eastern pylon leg.		Removed	N/A	N/A	N/A	N/A	10+	C2	2.89
T1495*	Hawthorn (<i>Crataegus monogyna</i>)	6	300,200,180#	3.5	3.5	3.5	3.5	0.5/SW	1.5	Good	SM	Fair	Largest hawthorn in group. Multistemmed from base. No access to base due to dense undergrowth. Poor stem union formation. Occluded wound to east.		Not Affected	N/A	N/A	N/A	N/A	10+	C2	73.44
T1496*	Hawthorn (<i>Crataegus monogyna</i>)	6.5	200,100,100,150	3	3	3	2	0.3/S	2.5	Good	SM	Fair	Multistemmed from base. Growing within dense scrub group.		Affected Managed	N/A	N/A	N/A	N/A	10+	C2	37.31
T1497*	Field Maple (<i>Acer campestre</i>)	10	580	6	4	6	2	1.0/NE	2.5	Good	EM	Good	Growing on area of raised ground. Western crown suppressed by adjacent tree. Tree forks into multiple leaders at circa 1m. Good future potential.		Affected Managed	N/A	N/A	N/A	N/A	20+	B1	152.12
T1498*	Ash (<i>Fraxinus excelsior</i>)	10	230,120	3	3	4	1	1.5/SE	2	Good	SM	Good	Western crown suppressed by adjacent tree. Minor deadwood in crown. Contact wound to secondary stem over access track.		Affected Managed	N/A	N/A	N/A	N/A	10+	C2	30.43
T1499*	Ash (<i>Fraxinus excelsior</i>)	10	310	4	4	2	4	2.5/W	2	Good	SM	Fair	Eastern crown suppressed by adjacent tree. Tree forks into two leading stems at circa 3m with slight bulging union. Minor deadwood within crown. Young suppressed ash growing at base.		Affected Managed	N/A	N/A	N/A	N/A	10+	C2	43.46
T1500*	Ash (<i>Fraxinus excelsior</i>)	8	220,200,150	3.5	3.5	3.5	3.5	0.3/N	3	Good	SM	Fair	Dense ivy at base. Growing along field boundary. No view or access to base.		Not Affected	N/A	N/A	N/A	N/A	10+	C2	50.15

Tree ID	Species	Estimated Height (m)	Stem Diameter (mm)	Canopy Spread (N)	Canopy Spread (S)	Canopy Spread (E)	Canopy Spread (W)	First Significant Branch (m)	Canopy Clearance (m)	Physiological Condition	Life Stage	Structural Condition	Condition Comments	Preliminary Management Comments	Individual Tree Impacts	Group Contains Not Affected	Group Contains Potentially Affected	Group Contains Affected Managed	Group Contains Removed	Estimated Remaining Contribution (years)	BS5837 Quality Category	Root Protection Area (m ²)
T1501*	Ash (<i>Fraxinus excelsior</i>)	7	200,150,180,100	2.5	2.5	2.5	2.5	0.3/E	3	Good	SM	Fair	A minor multitemmed ash tree. Large stump of previously removed tree at base, likely willow. Growing along field boundary.		Not Affected	N/A	N/A	N/A	N/A	10+	C2	47.44
T1502*	Apple (<i>Malus sp.</i>)	6	400#	5	5	5	5	1.0/W	1.5	Good	EM	Good	Tree forks into multiple leading stems at circa 0.5m. Overall good and typical form for species.		Not Affected	N/A	N/A	N/A	N/A	20+	B2	72.35
T1503*	Common Oak (<i>Quercus robur</i>)	9	650	4	5	5	4	2.0/SE	3	Fair	EM	Good	Growing adjacent to ditch on opposite side to access track. Positioned circa 4m from road. Deadwood in crown typical of species. Previous limb snap out to south east leading to large area of lost bark and exposed heartwood on lateral branch.		Affected Managed	N/A	N/A	N/A	N/A	20+	B2	191.06
T1504*	Ash (<i>Fraxinus excelsior</i>)	9	210,250,200	5	4	5	5	0.3/N	5	Fair	SM	Fair	Growing on corner of access road. Multitemmed from base. Minor dead wood in crown. Contact wounds to stem. Broken branches present.		Affected Managed	N/A	N/A	N/A	N/A	10+	C1	66.29
T1505*	Common Oak (<i>Quercus robur</i>)	7	300	4.5	4.5	4.5	4.5	2.0/S	2	Good	SM	Good	No access to base. Growing within boundary hedgerow circa 3.5m from access road. Ivy growth on stem. Minor broken branches from vehicle contact.		Affected Managed	N/A	N/A	N/A	N/A	20+	B1	40.7
T1506*	Ash (<i>Fraxinus excelsior</i>)	9	220	3	3	3	3	2.0/E	3.5	Good	SM	Good	A minor tree growing within the hedgerow circa 4m from access track. Good form and good future potential.		Affected Managed	N/A	N/A	N/A	N/A	10+	C1	21.89
T1507*	Ash (<i>Fraxinus excelsior</i>)	10	250,70,80	4	4	4	4	2.5/S	2	Good	SM	Good	A minor tree growing within boundary hedgerow circa 3.5m from access road. Good form and good future potential. Two young stems growing from base toward road due to suppression from main crown.		Affected Managed	N/A	N/A	N/A	N/A	10+	C1	33.37
T1508*	Ash (<i>Fraxinus excelsior</i>)	13	450	5	5	5	5	3.0/S	4.5	Fair	EM	Good	Dense ivy growth on stem into lower crown. Growing within boundary hedgerow circa 3m from access road. Possible previous inonotus bracket on first significant branch. Deadwood within crown. View of stem obscured by ivy.		Affected Managed	N/A	N/A	N/A	N/A	10+	C3	91.57
T1509*	Ash (<i>Fraxinus excelsior</i>)	8	200	3	3	3	3	3.0/N	4	Good	SM	Good	Growing within boundary hedgerow. Minor tree with good future potential.		Affected Managed	N/A	N/A	N/A	N/A	10+	C2	18.09
T1510*	Ash (<i>Fraxinus excelsior</i>)	9	300	5	5	5	5	3.0/E	4	Good	SM	Good	Growing within boundary hedgerow. Good form and good future potential. Minor deadwood within crown.		Affected Managed	N/A	N/A	N/A	N/A	10+	C2	40.7
T1511*	Ash (<i>Fraxinus excelsior</i>)	10	360	5	5	5	5	3.0/S	4	Good	SM	Good	Growing within boundary hedgerow. Good form and good future potential. Minor deadwood within crown.		Affected Managed	N/A	N/A	N/A	N/A	10+	C2	58.61
T1512*	Ash (<i>Fraxinus excelsior</i>)	8	250	3.5	3.5	3.5	3.5	2.0/NE	4	Good	SM	Good	Growing within boundary hedgerow. Good form and good future potential. Minor deadwood within crown.		Not Affected	N/A	N/A	N/A	N/A	10+	C2	28.26
T1513*	Ash (<i>Fraxinus excelsior</i>)	8	280	3.5	3.5	3.5	3.5	1.5/E	3	Good	SM	Good	Growing within boundary hedgerow. Good form and good future potential. Minor deadwood within crown. Tree forks to form multiple leading stems at circa 1.5m.		Not Affected	N/A	N/A	N/A	N/A	10+	C2	35.45
T1514*	Ash (<i>Fraxinus excelsior</i>)	9	280	3	3	3	3	1.5/W	4	Good	SM	Good	Growing within boundary hedgerow. Good form and good future potential. Minor deadwood within crown. Tree forks to form two leading stems at circa 1.5m.		Not Affected	N/A	N/A	N/A	N/A	10+	C2	35.45
T1515*	Ash (<i>Fraxinus excelsior</i>)	9	300	4	4	4	4	1.5/SE	4	Good	SM	Good	Growing within boundary hedgerow. Good form and good future potential. Minor deadwood within crown.		Not Affected	N/A	N/A	N/A	N/A	10+	C2	40.7
T1516*	Ash (<i>Fraxinus excelsior</i>)	8	230	3.5	3.5	3.5	3.5	2.0/S	4	Good	SM	Good	Growing within boundary hedgerow. Good form and good future potential. Minor deadwood within crown. Tree forks to form two leading stems at circa 1.5m.		Not Affected	N/A	N/A	N/A	N/A	10+	C2	23.92
T1517*	Ash (<i>Fraxinus excelsior</i>)	8	250	3.5	3.5	3.5	3.5	3.0/NE	4	Good	SM	Good	Growing within boundary hedgerow. Good form and good future potential. Minor deadwood within crown.		Not Affected	N/A	N/A	N/A	N/A	10+	C2	28.26
T1518*	Ash (<i>Fraxinus excelsior</i>)	8	250	3.5	3.5	3.5	3.5	3.0/E	4	Good	SM	Good	Growing within boundary hedgerow. Good form and good future potential. Minor deadwood within crown.		Not Affected	N/A	N/A	N/A	N/A	10+	C2	28.26
T1519*	Ash (<i>Fraxinus excelsior</i>)	10	290	4.5	4.5	4.5	4.5	3.0/E	4	Good	SM	Good	Growing within boundary hedgerow. Good form and good future potential. Minor deadwood within crown.		Not Affected	N/A	N/A	N/A	N/A	10+	C2	38.03
T1520*	Ash (<i>Fraxinus excelsior</i>)	10	290	4	4	4	4	3.5/S	4	Good	SM	Good	Growing within boundary hedgerow. Good form and good future potential. Minor deadwood within crown.		Not Affected	N/A	N/A	N/A	N/A	10+	C2	38.03
T1521*	Ash (<i>Fraxinus excelsior</i>)	7	150	2	2	2	2	3.0/S	4	Good	SM	Good	Growing within boundary hedgerow. Good form and good future potential. Minor deadwood within crown. Wound on stem likely from hedge maintenance.		Not Affected	N/A	N/A	N/A	N/A	10+	C2	10.17
T1522*	Ash (<i>Fraxinus excelsior</i>)	10	310	5	5	5	5	3.0/S	4	Good	SM	Good	Growing within boundary hedgerow. Good form and good future potential. Minor deadwood within crown.		Not Affected	N/A	N/A	N/A	N/A	20+	B2	43.46
T1523*	Ash (<i>Fraxinus excelsior</i>)	8	250	3.5	3.5	3.5	3.5	2.0/S	3	Good	SM	Good	Growing within boundary hedgerow. Good form and good future potential. Minor deadwood within crown.		Not Affected	N/A	N/A	N/A	N/A	10+	C2	28.26
T1524*	Ash (<i>Fraxinus excelsior</i>)	10	380	6	6	6	6	4.0/N	3.5	Good	SM	Good	Growing within boundary hedgerow. Good form and good future potential. Minor deadwood within crown.		Not Affected	N/A	N/A	N/A	N/A	20+	B2	65.3
T1525*	Ash (<i>Fraxinus excelsior</i>)	10	300	3.5	3.5	3.5	3.5	3.5/S	4	Good	SM	Good	Growing within boundary hedgerow. Good form and good future potential. Minor deadwood within crown.		Not Affected	N/A	N/A	N/A	N/A	20+	B2	40.7
T1526*	Ash (<i>Fraxinus excelsior</i>)	8	200	2.5	2.5	2.5	2.5	2.5/W	4	Good	SM	Good	Growing within boundary hedgerow. Good form and good future potential. Minor deadwood within crown. Wound on stem likely from flailing.		Not Affected	N/A	N/A	N/A	N/A	10+	C2	18.09
T1527*	Ash (<i>Fraxinus excelsior</i>)	11	440	5.5	5.5	5.5	5.5	4.0/W	4	Good	SM	Good	Growing within boundary hedgerow. Good form and good future potential. Minor deadwood within crown. Wound on stem likely from flailing.		Not Affected	N/A	N/A	N/A	N/A	20+	B2	87.55
T1528*	Ash (<i>Fraxinus excelsior</i>)	9	300	3	3	3	3	2.5/N	4	Good	SM	Good	Growing within boundary hedgerow. Good form and good future potential. Minor deadwood within crown. Minor wound on stem likely from flailing.		Not Affected	N/A	N/A	N/A	N/A	10+	C2	40.7
T1529*	Ash (<i>Fraxinus excelsior</i>)	8	200	2.5	2.5	2.5	2.5	2.0/W	4	Good	SM	Good	Growing within boundary hedgerow. Good form and good future potential. Minor deadwood within crown. Minor wound on stem likely from flailing.		Not Affected	N/A	N/A	N/A	N/A	10+	C2	18.09
T1530*	Ash (<i>Fraxinus excelsior</i>)	8	210	3	3	3	3	2.0/E	4	Good	SM	Good	Growing within boundary hedgerow. Good form and good future potential. Minor deadwood within crown. Tree guard at base.		Not Affected	N/A	N/A	N/A	N/A	10+	C2	19.94
T1531*	Ash (<i>Fraxinus excelsior</i>)	7	160	2	2	2	2	2.0/E	4	Good	SM	Good	Growing within boundary hedgerow. Good form and good future potential. Minor deadwood within crown. Tree guard at base.		Not Affected	N/A	N/A	N/A	N/A	10+	C2	11.58
T1532*	Common Oak (<i>Quercus robur</i>)	8	500	5	5	5	5	2.0/E	4	Good	EM	Good	Growing within boundary hedgerow. Northern stem lean with corrective canopy growth. Occluding wound on stem from previous limb removal.		Not Affected	N/A	N/A	N/A	N/A	20+	B1,2	113.05
T1533*	Ash (<i>Fraxinus excelsior</i>)	7	310	3	3	3	3	1.5/S	3	Good	SM	Good	Growing within boundary hedgerow. Overall good form and good future potential. Minor deadwood within crown.		Not Affected	N/A	N/A	N/A	N/A	10+	C2	43.46

Tree ID	Species	Estimated Height (m)	Stem Diameter (mm)	Canopy Spread (N)	Canopy Spread (S)	Canopy Spread (E)	Canopy Spread (W)	First Significant Branch (m)	Canopy Clearance (m)	Physiological Condition	Life Stage	Structural Condition	Condition Comments	Preliminary Management Comments	Individual Tree Impacts	Group Contains Not Affected	Group Contains Potentially Affected	Group Contains Affected/Managed	Group Contains Removed	Estimated Remaining Contribution (years)	BS5837 Quality Category	Root Protection Area (m ²)
T1534*	Ash (<i>Fraxinus excelsior</i>)	6	150	1	1	1	1	2.0/N	3	Good	Y	Good	Growing within boundary hedgerow. Overall good form and good future potential. Wounds on stem likely from flailing.		Not Affected	N/A	N/A	N/A	N/A	10+	C2	10.17
T1535*	Ash (<i>Fraxinus excelsior</i>)	10	410	3.5	3.5	3.5	3.5	3.0/N	4	Good	SM	Good	Growing within boundary hedgerow. Overall good form and good future potential. Wounds on stem likely from flailing. Minor deadwood within crown. Forms multiple leading stems at circa 2.5m.		Not Affected	N/A	N/A	N/A	N/A	20+	B2	76.02
T1536*	Ash (<i>Fraxinus excelsior</i>)	8	250	3.5	3.5	3.5	3.5	3.0/NE	3	Good	SM	Good	Growing within boundary hedgerow. Overall good form and good future potential. Minor deadwood within crown. Forms two leading stems at circa 1.5m.		Not Affected	N/A	N/A	N/A	N/A	10+	C2	28.26
T1537*	Ash (<i>Fraxinus excelsior</i>)	8	150	1.5	1.5	1.5	1.5	2.5/S	4	Good	Y	Good	Growing within boundary hedgerow. Overall good form and good future potential. Minor deadwood within crown. Minor tree.		Not Affected	N/A	N/A	N/A	N/A	10+	C2	10.17
T1538*	Ash (<i>Fraxinus excelsior</i>)	8	220	3	3	3	3	2.0/N	4	Good	SM	Good	Growing within boundary hedgerow. Overall good form and good future potential.		Not Affected	N/A	N/A	N/A	N/A	10+	C2	21.89
T1539*	Ash (<i>Fraxinus excelsior</i>)	8	250	3.5	3.5	3.5	3.5	2.5/S	4	Good	SM	Good	Growing within boundary hedgerow. Overall good form and good future potential. Minor deadwood within crown. Tree guard at base.		Not Affected	N/A	N/A	N/A	N/A	10+	C2	28.26
T1540*	Sycamore (<i>Acer pseudoplatanus</i>)	10	430	4	4	4	4	3.0/W	4	Good	SM	Good	Growing within boundary hedgerow. Overall good form and good future potential. Tree forms two leading stems at circa 3m, likely to form included union in future.		Not Affected	N/A	N/A	N/A	N/A	20+	B2	83.61
T1541*	Ash (<i>Fraxinus excelsior</i>)	8	300	3.5	3.5	3.5	3.5	3.0/S	4	Good	SM	Good	Growing within boundary hedgerow. Overall good form and good future potential. Many broken branches from hedgerow maintenance.		Not Affected	N/A	N/A	N/A	N/A	10+	C2	40.7
T1542*	Common Oak (<i>Quercus robur</i>)	6.5	280	3.5	3.5	3.5	3.5	2.5/S	4	Good	SM	Good	Growing within boundary hedgerow. Overall good form and good future potential. Tree currently presents a squat form. Minor deadwood within crown.		Not Affected	N/A	N/A	N/A	N/A	10+	C2	35.45
T1543*	Common Oak (<i>Quercus robur</i>)	10	220	3	3	3	3	3.0/E	4	Good	SM	Good	Growing within boundary hedgerow. Overall good form and good future potential. Ivy growth on stem. Minor deadwood in crown.		Not Affected	N/A	N/A	N/A	N/A	10+	C2	21.89
T1544*	Ash (<i>Fraxinus excelsior</i>)	8	360	3.5	3.5	3.5	3.5	2.5/N	4	Good	SM	Good	Growing within boundary hedgerow. Overall good form and good future potential. Minor deadwood in crown.		Not Affected	N/A	N/A	N/A	N/A	10+	C2	58.61
T1545*	Ash (<i>Fraxinus excelsior</i>)	8	200	3	3	3	3	2.5/E	3	Good	SM	Good	Growing within boundary hedgerow. Overall good form and good future potential. Minor deadwood in crown. Occluded wounds on stem from hedgerow maintenance.		Not Affected	N/A	N/A	N/A	N/A	10+	C2	18.09
T1546*	Ash (<i>Fraxinus excelsior</i>)	9	280	3	3	3	3	2.5/N	4	Good	SM	Good	Growing within boundary hedgerow. Overall good form and good future potential. Minor deadwood in crown. Occluded wounds on stem from hedgerow maintenance.		Not Affected	N/A	N/A	N/A	N/A	10+	C2	35.45
T1547*	Ash (<i>Fraxinus excelsior</i>)	9	260	2.5	2.5	2.5	2.5	2.0/NW	4	Good	SM	Good	Growing within boundary hedgerow. Overall good form and good future potential. Minor deadwood in crown.		Not Affected	N/A	N/A	N/A	N/A	10+	C2	30.57
T1548*	Ash (<i>Fraxinus excelsior</i>)	11	300	3.5	3.5	3.5	3.5	4.0/S	5	Good	SM	Good	Growing within boundary hedgerow. Overall good form and good future potential. Minor deadwood in crown. Ivy growth on stem.		Not Affected	N/A	N/A	N/A	N/A	20+	B2	40.7
T1549*	Ash (<i>Fraxinus excelsior</i>)	8	270	3	2.5	3	3	2.0/S	3.5	Good	SM	Good	Growing within boundary hedgerow. Overall good form and good future potential. Minor deadwood in crown. Ivy growth on stem.		Not Affected	N/A	N/A	N/A	N/A	10+	C2	32.97
T1550*	Ash (<i>Fraxinus excelsior</i>)	8	210	3	3	3	3	2.5/W	3.5	Good	SM	Good	Growing within boundary hedgerow. Overall good form and good future potential. Minor deadwood in crown. Ivy growth on stem. Wounds on stem from hedgerow maintenance.		Not Affected	N/A	N/A	N/A	N/A	10+	C2	19.94
T1551*	Ash (<i>Fraxinus excelsior</i>)	10	350	4	4	4	4	3.0/NW	3.5	Good	SM	Good	Growing within boundary hedgerow. Overall good form and good future potential. Minor deadwood in crown. Ivy growth on stem. Wounds on stem from hedgerow maintenance.		Not Affected	N/A	N/A	N/A	N/A	20+	B2	55.4
T1552*	Ash (<i>Fraxinus excelsior</i>)	9	260	3	3	3	3	3.0/NW	5	Good	SM	Good	Growing within boundary hedgerow. Overall good form and good future potential. Minor deadwood in crown.		Not Affected	N/A	N/A	N/A	N/A	10+	C2	30.57
T1553*	Ash (<i>Fraxinus excelsior</i>)	9	280	4	4	4	4	3.0/N	3.5	Good	SM	Good	Growing within boundary hedgerow. Overall good form and good future potential. Minor deadwood in crown. Ivy growth on stem. Tree forms two leading stems at circa 2.5m with minor cup union.		Not Affected	N/A	N/A	N/A	N/A	10+	C2	35.45
T1554*	Ash (<i>Fraxinus excelsior</i>)	11	380	4.5	4.5	4.5	4.5	4.0/W	4	Good	SM	Good	Growing within boundary hedgerow. Overall good form and good future potential. Minor deadwood in crown.		Not Affected	N/A	N/A	N/A	N/A	20+	B2	65.3
T1555*	Ash (<i>Fraxinus excelsior</i>)	11	380	3.5	2	3	3	3.0/N	4	Good	SM	Good	Growing within boundary hedgerow. Overall good form and good future potential. Minor deadwood in crown. Southern crown suppresses by adjacent tree.		Not Affected	N/A	N/A	N/A	N/A	10+	C2	65.3
T1556*	Sycamore (<i>Acer pseudoplatanus</i>)	9	370	3	3	3	3	3.0/W	5	Good	SM	Good	Growing directly adjacent to access route entrance. No major visible defects.		Not Affected	N/A	N/A	N/A	N/A	10+	C2	61.91
T1557*	Horse Chestnut (<i>Aesculus hippocastanum</i>)	10	350	4	2.5	4	2	2.5/NE	2.5	Poor	SM	Poor	Very poor bud density in crown. Symptoms of bleeding canker. Large sections of dead bark on lower stem.		Not Affected	N/A	N/A	N/A	N/A	<10	U1	55.4
T1558*	Holly (<i>Ilex aquifolium</i>)	5.5	250	1	1	1	1	0.3/NE	1.5	Fair	SM	Fair	Dense ivy growth on stem. Deadwood within crown. Minor tree that is easily replaced.		Not Affected	N/A	N/A	N/A	N/A	10+	C2	28.26
T1559*	Western Balsam Poplar (<i>Populus trichocarpa</i>)	16	670	5.5	5.5	5.5	5.5	3.0/N	6	Good	EM	Good	Balsam poplar. Tall tree with good form. Currently in good health but approaching safe useful life expectancy.		Not Affected	N/A	N/A	N/A	N/A	20+	B1,2	203
T1560*	Sycamore (<i>Acer pseudoplatanus</i>)	8	220	3.5	3.5	3.5	3.5	2.5/E	4	Good	SM	Good	A minor tree with good form growing within the boundary hedgerow.		Affected/Managed	N/A	N/A	N/A	N/A	10+	C1	21.89
T1561*	Field Maple (<i>Acer campestre</i>)	8	200,200,150,150,50	4	4	4	4	2.0/NE	n/a	Good	SM	Fair	Multitemmed from base. Growing within boundary hedgerow. Minor included union. Growing adjacent to ditch.		Affected/Managed	N/A	N/A	N/A	N/A	10+	C1	57.66
T1562*	Sycamore (<i>Acer pseudoplatanus</i>)	9	250	3.5	3.5	3.5	3.5	2.5/N	4	Fair	SM	Good	Large section of deadwood in northern crown. Growing within boundary hedgerow adjacent to ditch.		Not Affected	N/A	N/A	N/A	N/A	10+	C2	28.26
T1563*	Sycamore (<i>Acer pseudoplatanus</i>)	10	350	3.5	3.5	3.5	3.5	3.0/N	5	Fair	SM	Good	Dead fungi fruiting body at base. Likely shaggy scallycap. Deadwood within crown. Decay in some minor wounds on stem.		Not Affected	N/A	N/A	N/A	N/A	10+	C1,3	55.4
T1564*	Common Oak (<i>Quercus robur</i>)	10	350	4	4	4	4	4.0/NE	5	Good	SM	Good	Dense ivy growth on stem. Deadwood within crown. Growing within boundary hedge adjacent to ditch. Good future potential.		Not Affected	N/A	N/A	N/A	N/A	20+	B1	55.4

Tree ID	Species	Estimated Height (m)	Stem Diameter (mm)	Canopy Spread (N)	Canopy Spread (S)	Canopy Spread (E)	Canopy Spread (W)	First Significant Branch (m)	Canopy Clearance (m)	Physiological Condition	Life Stage	Structural Condition	Condition Comments	Preliminary Management Comments	Individual Tree Impacts	Group Contains Not Affected	Group Contains Potentially Affected	Group Contains Affected Managed	Group Contains Removed	Estimated Remaining Contribution (years)	BS5837 Quality Category	Root Protection Area (m²)
T1565*	Common Oak (<i>Quercus robur</i>)	10	400	4.5	4.5	4.5	4.5	3.5/S	5	Good	SM	Good	Ivy growth on stem. Growing within boundary hedgerow. Minor deadwood in crown typical of species. Good future potential.		Affected Managed	N/A	N/A	N/A	N/A	20+	B1,2	72.35
T1566*	Common Oak (<i>Quercus robur</i>)	12	400	4	6	6	6	3.5/S	6	Good	SM	Good	Minor ivy growth on stem. Minor deadwood within crown typical of species. Poor aspect ratio limb to south typical of species. Good form and good future potential.		Not Affected	N/A	N/A	N/A	N/A	20+	B1,2	72.35
T1567*	Common Oak (<i>Quercus robur</i>)	12	450	7	7	7	7	3.5/NE	4	Good	SM	Good	Growing within boundary hedgerow. Overall good form. Minor deadwood in crown typical of species. Good future potential.		Not Affected	N/A	N/A	N/A	N/A	20+	B1,2	91.57
T1568*	Horse Chestnut (<i>Aesculus hippocastanum</i>)	14	500	5	5	5	5	2.5/N	4	Good	EM	Good	Overall good form. Growing within boundary hedgerow. No major visible defects.		Not Affected	N/A	N/A	N/A	N/A	20+	B1,2	113.05
T1569*	Cherry (<i>Prunus sp</i>)	8	450	5	5	4	3	2.0/N	4	Good	EM	Good	Previously topped at circa 8m to provide clearance for overhead wires. Growing in front garden, no access to base.		Not Affected	N/A	N/A	N/A	N/A	20+	B1	91.57
T1570*	Crab Apple (<i>Malus sylvestris</i>)	6	180	3.5	2	2	2	2.0/W	2	Good	SM	Fair	Minor western stem lean. Growing in front garden, no access to base.		Not Affected	N/A	N/A	N/A	N/A	10+	C1	14.65
T1571*	Other	3	100	1	1	1	1	0.3/N	1	Good	Y	Good	Minor multistemmed garden lilac tree.		Not Affected	N/A	N/A	N/A	N/A	10+	C2	4.52
T1572*	Other	6	250	4	4	4	4	1.0/W	2.5	Good	SM	Good	Magnolia. No access to base, growing in front garden behind boundary wall. Good form for ornamental tree.		Not Affected	N/A	N/A	N/A	N/A	10+	C1,2	28.26
T1573*	Cherry (<i>Prunus sp</i>)	4	350	1	1	1	1	1.0/N	1	Poor	EM	Fair	Previously heavily topped leaving poor form and poor future potential.		Not Affected	N/A	N/A	N/A	N/A	10+	C1	55.4
T1574*	Norway Maple (<i>Acer platanoides</i>)	9	420	4.5	4.5	4.5	4.5	2.0/N	2	Fair	EM	Good	Situated in front garden. No access to base. Previously topped and heavily pruned with vigorous regrowth at pruning points.		Affected Managed	N/A	N/A	N/A	N/A	10+	C2	79.77
T1575*	Sycamore (<i>Acer pseudoplatanus</i>)	16	800	8	8	8	8	2.0/W	3.5	Good	EM	Good	Growing within private garden, no access to base. Well rounded crown structure. Previous pruning around crown to provide adequate clearance over access track. No major visible defects.		Not Affected	N/A	N/A	N/A	N/A	40+	A1,2	289.41
T1576*	Common Oak (<i>Quercus robur</i>)	15	960	5	6	6	8	3.0/W	2.5	Good	M	Good	Dense ivy growth in lower crown. Some sections of major deadwood. Epicormic growth in lower crown, suppressed by ivy. Visibility if stem union fork at 3m obscured by ivy. Heavily weighted western crown.		Not Affected	N/A	N/A	N/A	N/A	40+	A1,2,3	416.75
T1577*	Ash (<i>Fraxinus excelsior</i>)	16	970	3	2	0.5	8	4.0/W	6	Fair	V	Fair	Tree has previously lost majority of crown with section of western crown remaining as functioning unit. Stem entirely hollow beyond 3m. Cavity at base with significant decay and dead fruiting body at base. Dead inonotus bracket caught up in ivy - previously attached to stem. Large amount of exposed heartwood on southern snap out. Good ecological value. Potential niche habitat value. Dense ivy coverage on stem. - Ivy overshadowing epicormic growth.	Consider severing ivy.	Not Affected	N/A	N/A	N/A	N/A	40+	A3	425.48
T1578*	Hawthorn (<i>Crataegus monogyna</i>)	8	250,200	2	5	3	3	1.0/S	2	Good	EM	Fair	Primary stem presents southern stem lean. Dense ivy growth. Minor deadwood present.		Not Affected	N/A	N/A	N/A	N/A	10+	C2	46.35
T1579*	Hawthorn (<i>Crataegus monogyna</i>)	6	200	2	2	2	2	1.0/N	2	Fair	SM	Fair	Hawthorn completely obscured by dense ivy coverage.		Not Affected	N/A	N/A	N/A	N/A	10+	C2	18.09
T1580*	Whitebeam (<i>Sorbus aria</i>)	5	150,120,120,100	2	2	2	2	1.0/S	2	Good	SM	Good	Multistemmed tree growing in private garden, no access to base.		Not Affected	N/A	N/A	N/A	N/A	10+	C1	27.72
T1581*	Whitebeam (<i>Sorbus aria</i>)	7	200	3	3	3	3	0.5/W	2	Good	SM	Good	Minor ornamental tree with good form growing in private garden. No access to base.		Not Affected	N/A	N/A	N/A	N/A	10+	C1	18.09
T1582*	Sycamore (<i>Acer pseudoplatanus</i>)	8	380,300,250	5	5	5	5	2.0/W	5	Good	SM	Fair	High canopy clearance over road. Poor stem union formations at base. Evenly spread crown. Natural bracing present. Minor ivy growth at base. Two trees growing codominant. Norway maple.		Not Affected	N/A	N/A	N/A	N/A	10+	C1	134.26
T1583*	Common Oak (<i>Quercus robur</i>)	15	650	7	7	7	7	4.0/N	2.5	Good	EM	Good	Surveyed from public access due to access restrictions. Growing in field behind boundary fence. Minor western stem lean with corrective canopy growth. Minor deadwood typical of species. Minor ivy growth on lower stem. Minor suppression in eastern crown.		Affected Managed	N/A	N/A	N/A	N/A	40+	A1	191.06
T1584*	Common Oak (<i>Quercus robur</i>)	14	1000	8	8	8	8	4.5/W	2	Good	EM	Good	Surveyed from roadside due to access restrictions. Deadwood within crown, typical of species. No major visible defects.		Not Affected	N/A	N/A	N/A	N/A	40+	A1	452.21
T1585*	Common Oak (<i>Quercus robur</i>)	10	1200	5.5	5.5	5.5	5.5	2.0/W	3	Good	M	Good	Minor crown dieback. Presents a squat form. Deadwood within crown typical of species. Canker growth in crown. Epicormic growth around base.		Not Affected	N/A	N/A	N/A	N/A	40+	A1	651.18
T1586*	Common Oak (<i>Quercus robur</i>)	5	258	2.5	2.5	2.5	2.5	0.5/SW	0.5	Good	Y	Good	A young oak with good form and good future potential.		Not Affected	N/A	N/A	N/A	N/A	10+	C1	30.1
T1587*	Apple (<i>Malus sp</i>)	5	300	3	3	3	3	1.0/N	2	Fair	SM	Fair	Minor apple tree covered in dense ivy growing within a hedgerow.		Affected Managed	N/A	N/A	N/A	N/A	10+	C2	40.7
T1588*	Sycamore (<i>Acer pseudoplatanus</i>)	14	850	8	8	8	8	2.0/N	3	Good	M	Fair	Pruning wound to east with cavity on lower stem. No access to base. Good overall form and crown vitality.		Not Affected	N/A	N/A	N/A	N/A	40+	A1,3	326.72
T1589*	Sycamore (<i>Acer pseudoplatanus</i>)	8	230,220,180,180,100	3	3	3	3	1.5/E	2.5	Good	SM	Fair	Multistemmed from base. Poor stem union formation at base but species has good structural qualities. Evenly spread crown.		Affected Managed	N/A	N/A	N/A	N/A	10+	C2	79.63
T1590*	Hawthorn (<i>Crataegus monogyna</i>)	7	250,200,150,150	3	3	3	3	0.5/E	2.5	Good	EM	Fair	Multistemmed from base. Minor scrub tree within a gap in the hedgerow.		Not Affected	N/A	N/A	N/A	N/A	10+	C2	66.7
T1591*	Ash (<i>Fraxinus excelsior</i>)	12	450,200,250	4	6	8	4	4.0/W	4	Fair	EM	Fair	Secondary stem presents heavy eastern lean toward road. Dense ivy coverage on stems. Wound at base of stem obscured by ivy. Minor deadwood within crown.	Prune back leaning secondary stem from road by circa 4m to provide clearance and reduce weight on stem. (< 12 months)	Not Affected	N/A	N/A	N/A	N/A	10+	C2	137.92
T1592*	Sycamore (<i>Acer pseudoplatanus</i>)	13	360,290,440,500,430	6	3	6	6	4.0/E	4	Fair	EM	Fair	Multistemmed from base. Dense ivy coverage on eastern stems. Western secondary stems previously topped, likely to provide clearance over road. This has led to poor form and future potential for topped stems. Good crown vitality. Poor stem union formation but species has good structural qualities.		Not Affected	N/A	N/A	N/A	N/A	10+	C1,2	380.85

Tree ID	Species	Estimated Height (m)	Stem Diameter (mm)	Canopy Spread (N)	Canopy Spread (S)	Canopy Spread (E)	Canopy Spread (W)	First Significant Branch (m)	Canopy Clearance (m)	Physiological Condition	Life Stage	Structural Condition	Condition Comments	Preliminary Management Comments	Individual Tree Impacts	Group Contains Not Affected	Group Contains Potentially Affected	Group Contains Affected Managed	Group Contains Removed	Estimated Remaining Contribution (years)	BS5837 Quality Category	Root Protection Area (m²)
T1593*	Ash (<i>Fraxinus excelsior</i>)	12	900	5	4	4	7.5	4.0/W	5	Fair	V	Fair	Leading stem has previously snapped out at circa 5m leaving large area of exposed heartwood. Significant internal stem decay. No access to base as tree is within dense section of hedgerow. Formation of lower secondary crown. Live section of primary - Western crown acting as functioning unit. Moderate vitality and bud density. Potential for fungal fruiting bodies on southern aspect but unknown due to access restrictions. Good ecological value. Niche habitat potential. Ivy growth on stem.		Not Affected	N/A	N/A	N/A	N/A	40+	A3	366.29
T1594*	Common Oak (<i>Quercus robur</i>)	16	810	7	7	7	7	6.0/SE	4	Good	M	Good	Growing within boundary hedgerow. Good form. Good crown vitality and bud density. Deadwood within crown typical of species. Ivy growth on stem spreading into lower crown.		Not Affected	N/A	N/A	N/A	N/A	40+	A1,2	296.69
T1595*	Ash (<i>Fraxinus excelsior</i>)	13	600,350,400	6	6	6	4	2.0/N	5	Good	EM	Fair	Multistemmed from base forming large cup union with water currently pooling within. Secondary stem curved from base but corrects further above. Minor suppression of western crown. Ivy growth on stems into lower crown. Likely historically coppiced with - hedgerow but allowed to regrow.		Not Affected	N/A	N/A	N/A	N/A	20+	B2	290.54
T1596*	Ash (<i>Fraxinus excelsior</i>)	7	270	3.5	3.5	3.5	3.5	2.0/N	2	Fair	SM	Good	Showing visible symptoms of ash dieback.		Not Affected	N/A	N/A	N/A	N/A	<10	U1	32.97
T1597*	Common Lime (<i>Tilia X europaea</i>)	10	350	4.5	4.5	4.5	4.5	4.0/S	6	Good	SM	Good	Dense epicormic growth at base. Typical form for common line. Formally planted along field boundary. Pruning to provide adequate clearance for access path.		Affected Managed	N/A	N/A	N/A	N/A	20+	B2	55.4
T1598*	Common Lime (<i>Tilia X europaea</i>)	10	380	4	5	4	4	2.5/S	6	Good	SM	Good	Dense epicormic growth at base. Typical form for common line. Formally planted along field boundary. Pruning to provide adequate clearance for access path.		Affected Managed	N/A	N/A	N/A	N/A	20+	B2	65.3
T1599*	Common Lime (<i>Tilia X europaea</i>)	10	400	4.5	4.5	4.5	4.5	2.5/S	6	Good	SM	Good	Dense epicormic growth at base. Typical form for common line. Formally planted along field boundary. Pruning to provide adequate clearance for access path.		Affected Managed	N/A	N/A	N/A	N/A	20+	B2	72.35
T1600*	Common Lime (<i>Tilia X europaea</i>)	10	600	5	5	5	5	2.0/N	6	Good	SM	Good	Dense epicormic growth at base. Typical form for common line. Formally planted along field boundary. Pruning to provide adequate clearance for access path.		Affected Managed	N/A	N/A	N/A	N/A	20+	B2	162.79
T1601*	Common Lime (<i>Tilia X europaea</i>)	10	600	4.5	4.5	4.5	4.5	2.0/N	6	Good	SM	Good	Dense epicormic growth at base. Typical form for common line. Formally planted along field boundary. Pruning to provide adequate clearance for access path.		Affected Managed	N/A	N/A	N/A	N/A	20+	B2	162.79
T1602*	Common Lime (<i>Tilia X europaea</i>)	10	480	3	3	3	3	1.0/N	6	Good	SM	Good	Dense epicormic growth at base. Typical form for common line. Formally planted along field boundary. Pruning to provide adequate clearance for access path.		Affected Managed	N/A	N/A	N/A	N/A	20+	B2	104.19
T1603*	Common Lime (<i>Tilia X europaea</i>)	10	300	3	3	3	3	2.0/N	6	Good	SM	Good	Dense epicormic growth at base. Typical form for common line. Formally planted along field boundary. Pruning to provide adequate clearance for access path.		Not Affected	N/A	N/A	N/A	N/A	20+	B2	40.7
T1604*	Common Lime (<i>Tilia X europaea</i>)	10	300	5	5	5	5	2.0/N	4	Good	SM	Good	Dense epicormic growth at base. Typical form for common line. Formally planted along field boundary. Pruning to provide adequate clearance for access path.		Affected Managed	N/A	N/A	N/A	N/A	20+	B2	40.7
T1605*	Common Lime (<i>Tilia X europaea</i>)	12	460	5.5	5.5	5.5	5.5	2.0/N	4	Good	SM	Good	Dense epicormic growth at base. Typical form for common line. Formally planted along field boundary. Pruning to provide adequate clearance for access path.		Affected Managed	N/A	N/A	N/A	N/A	20+	B2	95.69
T1606*	Common Lime (<i>Tilia X europaea</i>)	10	330	3	3	3	3	2.0/NW	4	Good	SM	Good	Dense epicormic growth at base. Typical form for common line. Formally planted along field boundary. Pruning to provide adequate clearance for access path.		Affected Managed	N/A	N/A	N/A	N/A	20+	B2	49.25
T1607*	Sycamore (<i>Acer pseudoplatanus</i>)	10	420	4	4	4	4	3.0/N	4	Good	SM	Good	Growing at northern end of conifer group. Overall good form. Good crown vitality and bud density. Minor wound now occluding on western aspect of lower stem.		Affected Managed	N/A	N/A	N/A	N/A	20+	B2	79.77
T1608*	Sycamore (<i>Acer pseudoplatanus</i>)	12	450	5	5	5	5	2.0/S	5	Good	SM	Good	Growing on woodland edge directly adjacent to proposed access track. Ivy growth on lower stem. Previous pruning on western aspect to provide adequate clearance over road.		Affected Managed	N/A	N/A	N/A	N/A	20+	B2	91.57
T1609*	Common Lime (<i>Tilia X europaea</i>)	14	500	6	6	6	4	1.0/N	7	Good	EM	Good	Epicormic growth at base. Growing on edge of woodland directly adjacent to access track. Previous pruning on western aspect to provide adequate clearance over road. Good crown vitality and good bud density.		Affected Managed	N/A	N/A	N/A	N/A	20+	B2	113.05
T1610*	Common Lime (<i>Tilia X europaea</i>)	14	410	5	5	5	5	3.0/S	5	Good	SM	Good	Dense epicormic growth at base. Growing at edge of woodland directly adjacent to access path. Previous pruning on western aspect to provide adequate clearance.		Affected Managed	N/A	N/A	N/A	N/A	20+	B2	76.02
T1611*	Common Lime (<i>Tilia X europaea</i>)	12	450	4.5	4.5	4.5	4.5	3.0/N	5	Good	SM	Good	Dense epicormic growth at base. Growing within hedgerow directly adjacent to access path. Previous pruning on western aspect to provide adequate clearance.		Affected Managed	N/A	N/A	N/A	N/A	20+	B2	91.57
T1612*	Sycamore (<i>Acer pseudoplatanus</i>)	10	450,400	4	4	4	4	0.5/E	1	Good	SM	Fair	Codominant from 0.25m forming cup union. Growing in raised grass verge. Hawthorn shrub growing at base into lower crown. Good bud density and crown vitality.		Not Affected	N/A	N/A	N/A	N/A	20+	B2	163.93
H1613*	Hawthorn (<i>Crataegus monogyna</i>)	2	150	0.5	0.5	0.5	0.5	n/a	n/a	Good	SM	Good	Well maintained field boundary hedgerow.		N/A	Y	N	N	N	10+	C2	211.61
H1614*	Hawthorn (<i>Crataegus monogyna</i>), Dogwood (<i>Cornus sanguinea</i>), Ash (<i>Fraxinus excelsior</i>)	6	200	1	1	1	1	n/a	n/a	Good - Fair	SM-EM	Good - Fair	Unmaintained field boundary hedgerow. Ivy growth within, growing on edge of ditch. Some minor trees within topped with hedge.		N/A	Y	Y	Y	N	10+	C2	903.51
H1615*	Hawthorn (<i>Crataegus monogyna</i>), Holly (<i>Ilex aquifolium</i>), Common Oak (<i>Quercus robur</i>)	4	207	1	1	1	1	n/a	n/a	Good - Fair	Y-SM	Good - Fair	A field boundary hedgerow with some minor trees within. Gorse within,		N/A	Y	Y	Y	N	10+	C2	1742.72
H1616*	Hawthorn (<i>Crataegus monogyna</i>)	2	150	0.5	0.5	0.5	0.5	n/a	n/a	Good	SM	Good	Field boundary hedgerow. Ivy growth within.		N/A	Y	N	Y	N	10+	C2	1662.98
H1617*	Hawthorn (<i>Crataegus monogyna</i>)	2	150	0.5	0.5	0.5	0.5	n/a	n/a	Good	SM	Good	A field boundary hedgerow with gaps. Well maintained.		N/A	Y	Y	Y	Y	10+	C2	1160.61

Tree ID	Species	Estimated Height (m)	Stem Diameter (mm)	Canopy Spread (N)	Canopy Spread (S)	Canopy Spread (E)	Canopy Spread (W)	First Significant Branch (m)	Canopy Clearance (m)	Physiological Condition	Life Stage	Structural Condition	Condition Comments	Preliminary Management Comments	Individual Tree Impacts	Group Contains Not Affected	Group Contains Potentially Affected	Group Contains Affected Managed	Group Contains Removed	Estimated Remaining Contribution (years)	BS5837 Quality Category	Root Protection Area (m ²)
H1618*	Hawthorn (<i>Crataegus monogyna</i>)	2	150	0.5	0.5	0.5	0.5	n/a	n/a	Good	SM	Good	A well maintained field boundary hedgerow with ivy growth within. Growing on edge of ditch.		N/A	Y	Y	Y	Y	10+	C2	1119.09
G1619*	Ash (<i>Fraxinus excelsior</i>), Hawthorn (<i>Crataegus monogyna</i>), Field Maple (<i>Acer campestre</i>)	8	250	3	3	3	3	n/a	n/a	Good - Poor	Y-SM	Good - Poor	A group of minor trees growing on edge of ditch next to small body of water. Ash with northern stem lean and likely inonotus bracket on large wound on stem.		N/A	N	N	Y	Y	10+	C1,2	116.3
H1620*	Hawthorn (<i>Crataegus monogyna</i>)	3	200	0.5	0.5	0.5	0.5	n/a	n/a	Good	SM	Good	A well maintained boundary hedgerow.		N/A	Y	Y	Y	N	10+	C2	887.44
G1621*	Hawthorn (<i>Crataegus monogyna</i>)	2	180	0.5	0.5	0.5	0.5	n/a	n/a	Good	SM	Good	A well maintained field boundary hedgerow. Recently flailed back to 2m.		N/A	Y	Y	Y	N	10+	C2	1754.87
H1622*	Hawthorn (<i>Crataegus monogyna</i>)	2	150	0.5	0.5	0.5	0.5	n/a	n/a	Good	SM	Good	A well maintained boundary hedgerow.		N/A	Y	Y	Y	N	10+	C2	2183.86
H1623*	Hawthorn (<i>Crataegus monogyna</i>)	2	150	0.5	0.5	0.5	0.5	n/a	n/a	Good	SM	Good	A well maintained boundary hedgerow.		N/A	Y	Y	Y	N	10+	C2	845.69
H1624*	Hawthorn (<i>Crataegus monogyna</i>)	2	150	0.5	0.5	0.5	0.5	n/a	n/a	Good	SM	Good	A well maintained boundary hedgerow.		N/A	Y	Y	Y	Y	10+	C2	2262.99
H1625*	Hawthorn (<i>Crataegus monogyna</i>)	3	150	0.5	0.5	0.5	0.5	n/a	n/a	Good	SM	Good	A well maintained boundary hedgerow.		N/A	Y	N	Y	N	10+	C2	1730.97
H1626*	Hawthorn (<i>Crataegus monogyna</i>)	2	150	0.5	0.5	0.5	0.5	n/a	n/a	Good	SM	Good	A well maintained boundary hedgerow.		N/A	Y	Y	Y	N	10+	C2	729.21
G1628*	Hawthorn (<i>Crataegus monogyna</i>)	2	150	0.5	0.5	0.5	0.5	n/a	n/a	Good	SM	Good	A well maintained boundary hedgerow.		N/A	Y	Y	Y	N	10+	C2	1859.05
G1629*	Hawthorn (<i>Crataegus monogyna</i>)	2	150	0.5	0.5	0.5	0.5	n/a	n/a	Good	SM	Good	A well maintained boundary hedgerow.		N/A	Y	N	N	N	10+	C2	423.67
G1630*	Hawthorn (<i>Crataegus monogyna</i>)	2	150	0.5	0.5	0.5	0.5	n/a	n/a	Good	SM	Good	A well maintained boundary hedgerow.		N/A	Y	Y	N	N	10+	C2	1143.01
G1631*	Hawthorn (<i>Crataegus monogyna</i>)	2	150	0.5	0.5	0.5	0.5	n/a	n/a	Good	SM	Good	A well maintained boundary hedgerow.		N/A	Y	Y	N	N	10+	C2	157.16
G1632*	Hawthorn (<i>Crataegus monogyna</i>)	2	150	0.5	0.5	0.5	0.5	n/a	n/a	Good	SM	Good	A well maintained boundary hedgerow.		N/A	Y	N	N	N	10+	C2	468
G1633*	Hawthorn (<i>Crataegus monogyna</i>)	2	200	0.5	0.5	0.5	0.5	n/a	n/a	Good	SM	Good	A well maintained boundary hedgerow.		N/A	Y	N	N	N	10+	C2	690.54
G1634*	Hawthorn (<i>Crataegus monogyna</i>)	2	150	0.5	0.5	0.5	0.5	n/a	n/a	Good	SM	Good	A well maintained small section of boundary hedgerow.		N/A	Y	N	N	N	10+	C2	66.48
G1635*	Hawthorn (<i>Crataegus monogyna</i>)	2	150	0.5	0.5	0.5	0.5	n/a	n/a	Good	SM	Good	A well maintained boundary hedgerow.		N/A	Y	N	N	N	10+	C2	418.91
G1636*	Hawthorn (<i>Crataegus monogyna</i>)	2	150	0.5	0.5	0.5	0.5	n/a	n/a	Good	SM	Good	A well maintained boundary hedgerow.		N/A	Y	N	N	N	10+	C2	474.96
G1637*	Hawthorn (<i>Crataegus monogyna</i>)	2	150	0.5	0.5	0.5	0.5	n/a	n/a	Good	SM	Good	A well maintained boundary hedgerow.		N/A	Y	N	N	N	10+	C2	627.4
G1638*	Hawthorn (<i>Crataegus monogyna</i>)	2	150	0.5	0.5	0.5	0.5	n/a	n/a	Good	SM	Good	A well maintained boundary hedgerow.		N/A	Y	N	Y	N	10+	C2	470.06
G1639*	Hawthorn (<i>Crataegus monogyna</i>)	2	150	0.5	0.5	0.5	0.5	n/a	n/a	Good	SM	Good	A well maintained boundary hedgerow.		N/A	N	N	Y	N	10+	C2	475.36
G1640*	Hawthorn (<i>Crataegus monogyna</i>)	2	150	0.5	0.5	0.5	0.5	n/a	n/a	Good	SM	Good	A well maintained boundary hedgerow.		N/A	Y	Y	Y	N	10+	C2	4652.46
G1641*	Hawthorn (<i>Crataegus monogyna</i>)	2	150	0.5	0.5	0.5	0.5	n/a	n/a	Good	SM	Good	A well maintained boundary hedgerow.		N/A	Y	N	Y	N	10+	C2	1589.86
G1642*	Hawthorn (<i>Crataegus monogyna</i>), Blackthorn (<i>Prunus spinosa</i>)	4.5	120	1	1	1	1	n/a	n/a	Good	Y	Good	A small group of young trees overshadowed by adjacent sycamore. Dense ivy growth within.		N/A	Y	N	Y	N	10+	C2	74.55
H1643*	Hawthorn (<i>Crataegus monogyna</i>)	2	150	0.5	0.5	0.5	0.5	n/a	n/a	Good	SM	Good	A well maintained field boundary hedgerow.		N/A	Y	N	Y	N	10+	C2	708.95
G1644*	Hawthorn (<i>Crataegus monogyna</i>)	2	150	0.5	0.5	0.5	0.5	n/a	n/a	Good	SM	Good	A well maintained field boundary hedgerow.		N/A	N	N	Y	Y	10+	C2	516.97
G1645*	Hawthorn (<i>Crataegus monogyna</i>)	2	150	0.5	0.5	0.5	0.5	n/a	n/a	Good	SM	Good	A well maintained field boundary hedgerow.		N/A	Y	Y	Y	Y	10+	C2	2665.33
G1646*	Hawthorn (<i>Crataegus monogyna</i>)	2	150	0.5	0.5	0.5	0.5	n/a	n/a	Good	SM	Good	A well maintained field boundary hedgerow.		N/A	Y	Y	Y	N	10+	C2	1399.21
G1647*	Hawthorn (<i>Crataegus monogyna</i>), Ash (<i>Fraxinus excelsior</i>)	2	180	0.5	0.5	0.5	0.5	n/a	n/a	Good	SM	Good	A well maintained field boundary hedgerow.		N/A	Y	N	N	N	10+	C2	220.71
G1648*	Hawthorn (<i>Crataegus monogyna</i>), Holly (<i>Ilex aquifolium</i>)	2	180	0.5	0.5	0.5	0.5	n/a	n/a	Good	SM	Good	A well maintained field boundary hedgerow. Some gaps within hedgerow.		N/A	Y	N	Y	Y	10+	C2	1566.45
G1649*	Hawthorn (<i>Crataegus monogyna</i>), Ash (<i>Fraxinus excelsior</i>)	2	200	0.5	0.5	0.5	0.5	n/a	n/a	Good	SM-EM	Good	A well maintained field boundary hedgerow. Some gaps within hedgerow.		N/A	Y	N	N	N	10+	C2	2325
G1650*	Hawthorn (<i>Crataegus monogyna</i>), Ash (<i>Fraxinus excelsior</i>)	2	150	0.5	0.5	0.5	0.5	n/a	n/a	Good	SM	Good	A well maintained field boundary hedgerow. Some gaps within hedgerow.		N/A	Y	N	Y	Y	10+	C2	1057.01
G1651*	Hawthorn (<i>Crataegus monogyna</i>)	2	100	0.5	0.5	0.5	0.5	n/a	n/a	Good	Y	Good	Recently planted section of hedgerow. Tree guards still present.		N/A	Y	N	N	N	10+	C2	635.09
H1652*	Hawthorn (<i>Crataegus monogyna</i>), Holly (<i>Ilex aquifolium</i>), Common Oak (<i>Quercus robur</i>)	6	200	2	2	2	2	n/a	n/a	Good	SM	Good	A small belt of minor easily replaced hedgerow trees. Some larger individuals within belt.		N/A	Y	Y	Y	N	10+	C2	419.34
H1653*	Hawthorn (<i>Crataegus monogyna</i>)	2	180	0.5	0.5	0.5	0.5	n/a	n/a	Good	SM	Good	A well maintained boundary hedgerow. Sections of ivy growth within hedge.		N/A	Y	N	N	N	10+	C2	1269.5
H1654*	Hawthorn (<i>Crataegus monogyna</i>)	2	180	0.5	0.5	0.5	0.5	n/a	n/a	Good	SM	Good	A well maintained section of boundary hedgerow.		N/A	Y	N	N	N	10+	C2	645.91
H1655*	Hawthorn (<i>Crataegus monogyna</i>)	2	200	0.5	0.5	0.5	0.5	n/a	n/a	Good	SM-EM	Good	A well maintained section of mixed age boundary hedgerow.		N/A	Y	N	Y	N	10+	C2	1330.86
G1656*	Hawthorn (<i>Crataegus monogyna</i>), Holly (<i>Ilex aquifolium</i>)	6	200	2	2	2	2	n/a	n/a	Good - Fair	Y-SM	Good - Fair	A group of minor scrub trees. Easily replaced in current context but good future potential.		N/A	Y	N	N	N	10+	C2	427.85
G1657*	Hawthorn (<i>Crataegus monogyna</i>)	2	150	0.5	0.5	0.5	0.5	n/a	n/a	Good	Y-SM	Good	Well maintained boundary hedgerow with young planted hawthorn in gaps.		N/A	Y	N	Y	N	10+	C2	1353.66
H1658*	Hawthorn (<i>Crataegus monogyna</i>)	2	150	0.5	0.5	0.5	0.5	n/a	n/a	Good	SM	Good	Well maintained boundary hedgerow.		N/A	Y	N	N	N	10+	C2	762.19

Tree ID	Species	Estimated Height (m)	Stem Diameter (mm)	Canopy Spread (N)	Canopy Spread (S)	Canopy Spread (E)	Canopy Spread (W)	First Significant Branch (m)	Canopy Clearance (m)	Physiological Condition	Life Stage	Structural Condition	Condition Comments	Preliminary Management Comments	Individual Tree Impacts	Group Contains Not Affected	Group Contains Potentially Affected	Group Contains Affected Managed	Group Contains Removed	Estimated Remaining Contribution (years)	BS5837 Quality Category	Root Protection Area (m²)
G1659*	Hawthorn (<i>Crataegus monogyna</i>), Hazel (<i>Corylus avellana</i>), Holly (<i>Ilex aquifolium</i>)	2	150	0.5	0.5	0.5	0.5	n/a	n/a	Good	SM	Good	Well maintained boundary hedgerow.		N/A	Y	Y	Y	N	10+	C2	1418.18
H1660*	Hawthorn (<i>Crataegus monogyna</i>)	2	150	0.5	0.5	0.5	0.5	n/a	n/a	Good	SM	Good	Well maintained boundary hedgerow.		N/A	Y	Y	Y	N	10+	C2	205.47
H1661*	Hawthorn (<i>Crataegus monogyna</i>)	2	150	0.5	0.5	0.5	0.5	n/a	n/a	Good	SM	Good	Well maintained section of boundary hedgerow. Ivy growth within.		N/A	Y	Y	Y	N	10+	C2	298.53
W1662*	Scots Pine (<i>Pinus sylvestris</i>), Common Oak (<i>Quercus robur</i>)	16	500	4	4	4	4	n/a	n/a	Good - Poor	Y-EM	Good - Poor	A large area of conifer plantation dominated by pine. Some fallen stems within woodland. Some oak on northern edge of group.		N/A	Y	Y	N	N	20+	B2	14834.05
G1663*	Hawthorn (<i>Crataegus monogyna</i>), Willow (<i>Salix</i> sp)	6	200	2.5	2.5	2.5	2.5	n/a	n/a	Good - Fair	Y-SM	Good - Fair	A minor group of scrub trees. Ivy growth within. Growing on ditch embankment. Easily replaced in current context.		N/A	Y	Y	Y	Y	10+	C2	489.64
H1664*	Hazel (<i>Corylus avellana</i>), Hawthorn (<i>Crataegus monogyna</i>)	2	180	0.5	0.5	0.5	0.5	n/a	n/a	Good	SM-EM	Good	A mixed age well maintained boundary hedgerow.		N/A	Y	N	N	N	10+	C2	846.15
H1665*	Hawthorn (<i>Crataegus monogyna</i>)	2	150	0.5	0.5	0.5	0.5	n/a	n/a	Good	SM	Good	A small section of well maintained boundary hedgerow.		N/A	Y	N	N	N	10+	C2	435.67
H1666*	Hazel (<i>Corylus avellana</i>)	2	100	0.5	0.5	0.5	0.5	n/a	n/a	Good	SM	Good	A small section of well maintained hedgerow.		N/A	Y	N	N	N	10+	C2	30.41
H1667*	Hawthorn (<i>Crataegus monogyna</i>)	2	180	0.5	0.5	0.5	0.5	n/a	n/a	Good	SM	Good	A well maintained hedgerow with gaps within.		N/A	Y	Y	Y	N	10+	C2	532.51
G1668*	Ash (<i>Fraxinus excelsior</i>), Willow (<i>Salix</i> sp), Common Alder (<i>Alnus glutinosa</i>), Beech (<i>Fagus sylvatica</i>)	12	180	4	4	4	4	n/a	n/a	Good - Fair	Y-SM	Good - Fair	Oak, hawthorn, hazel. Trees growing along beck embankment. Deadwood and ivy in group. Some young trees with tree guards present.		N/A	N	N	Y	Y	10+	C2	631.79
G1669*	Hawthorn (<i>Crataegus monogyna</i>), Sycamore (<i>Acer pseudoplatanus</i>)	9	250	3	3	3	3	n/a	n/a	Good	Y-SM	Good	Hedgerow with some minor trees within. Easily replaced in current context.		N/A	Y	N	Y	N	10+	C2	270.54
G1670*	Hawthorn (<i>Crataegus monogyna</i>), Sycamore (<i>Acer pseudoplatanus</i>)	8	200	2.5	2.5	2.5	2.5	n/a	n/a	Good	SM	Good	Hedgerow with some minor trees within.		N/A	Y	N	Y	N	10+	C2	858.63
G1671*	Ash (<i>Fraxinus excelsior</i>), Swedish Whitebeam (<i>Sorbus intermedia</i>), Norway Spruce (<i>Picea abies</i>), Silver Birch (<i>Betula pendula</i>)	7	200	2	2	2	2	n/a	n/a	Good	SM	Good	A group of minor, easily replaced trees that have good future potential.		N/A	Y	N	Y	N	10+	C1	127.5
H1672*	Hawthorn (<i>Crataegus monogyna</i>), Holly (<i>Ilex aquifolium</i>)	6	200	2	2	2	2	n/a	n/a	Good	SM	Good	A well maintained boundary hedge with some minor holly trees within.		N/A	Y	N	N	N	10+	C2	1884.71
G1673*	Field Maple (<i>Acer campestre</i>), Norway Spruce (<i>Picea abies</i>)	7	200	3	3	3	3	n/a	n/a	Good	Y-SM	Good	A field maple with a young conifer planted directly underneath. Good future potential. Set back from access by circa 6m.		N/A	Y	N	N	N	10+	C1	36.12
H1674*	Hawthorn (<i>Crataegus monogyna</i>)	2	150	0.5	0.5	0.5	0.5	n/a	n/a	Good	SM	Good	A well maintained section of boundary hedge. Ivy growth within.		N/A	Y	N	Y	N	10+	C2	544.88
H1675*	Hawthorn (<i>Crataegus monogyna</i>)	2.5	180	0.5	0.5	0.5	0.5	n/a	n/a	Good	SM	Good	Unmaintained boundary hedgerow growing on ditch embankment.		N/A	Y	N	Y	N	10+	C2	1317.31
H1676*	Hawthorn (<i>Crataegus monogyna</i>)	1.5	100	0.5	0.5	0.5	0.5	n/a	n/a	Good	Y	Good	Minor section of field boundary hedgerow.		N/A	Y	Y	Y	N	10+	C2	682.57
G1677*	Ash (<i>Fraxinus excelsior</i>), Swedish Whitebeam (<i>Sorbus intermedia</i>), Norway Spruce (<i>Picea abies</i>), Hawthorn (<i>Crataegus monogyna</i>)	12	400	4	4	4	4	n/a	n/a	Good - Fair	Y-SM	Good - Fair	Holly. Dense group of mixed age trees. Good future potential. No major visible defects.		N/A	Y	N	Y	N	20+	B1.2	2499.47
H1678*	Hawthorn (<i>Crataegus monogyna</i>), Field Maple (<i>Acer campestre</i>)	2	150	0.5	0.5	0.5	0.5	n/a	n/a	Good	Y-SM	Good	Field boundary hedge with minor trees on western edge.		N/A	Y	N	N	Y	10+	C2	735.64
H1679*	Hawthorn (<i>Crataegus monogyna</i>)	2	100	0.5	0.5	0.5	0.5	n/a	n/a	Good	Y	Good	Young long section of boundary hedgerow.		N/A	Y	Y	Y	Y	10+	C2	2590.22
G1680*	Sycamore (<i>Acer pseudoplatanus</i>), Ash (<i>Fraxinus excelsior</i>)	10	200	3	3	3	3	n/a	n/a	Good	SM	Good	A group of minor trees growing at the western edge of a field boundary hedgerow. Good future potential.		N/A	Y	N	N	N	10+	C1.2	180.46
H1681*	Hawthorn (<i>Crataegus monogyna</i>)	2.5	100	0.5	0.5	0.5	0.5	n/a	n/a	Good	Y-SM	Good	A well maintained field boundary hedgerow.		N/A	Y	N	N	N	10+	C2	819.01
G1682*	Hawthorn (<i>Crataegus monogyna</i>)	3.5	120	2	2	2	2	n/a	n/a	Good - Fair	Y-SM	Good - Fair	A minor group of scrub trees with bramble growth within.		N/A	Y	N	Y	N	10+	C2	55.57
H1683*	Hawthorn (<i>Crataegus monogyna</i>)	1.5	100	0.5	0.5	0.5	0.5	n/a	n/a	Good	Y	Good	Field boundary hedgerow, recently planted with tree guards present.		N/A	Y	N	Y	Y	10+	C2	546.65
G1684*	Unknown	6	180	2	2	2	2	n/a	n/a	Dead	SM	Dead	A group of standing dead wood with ivy growth on stems.		N/A	Y	Y	N	N	<10	U1	157.42
H1685*	Hawthorn (<i>Crataegus monogyna</i>)	1.5	150	0.5	0.5	0.5	0.5	n/a	n/a	Good	SM	Good	A well maintained field boundary hedgerow.		N/A	Y	N	N	N	10+	C2	300.85
H1686*	Hawthorn (<i>Crataegus monogyna</i>)	1	120	0.5	0.5	0.5	0.5	n/a	n/a	Good	SM	Good	A well maintained field boundary hedgerow.		N/A	Y	N	N	Y	10+	C2	498.51
G1687*	Hawthorn (<i>Crataegus monogyna</i>)	7	150	2	2	2	2	n/a	n/a	Good - Fair	SM	Good - Fair	Minor group of scrub trees. Easily replaced in current context.		N/A	Y	N	N	N	10+	C2	85.22
H1688*	Hawthorn (<i>Crataegus monogyna</i>), Hazel (<i>Corylus avellana</i>)	3.5	100	0.5	0.5	0.5	0.5	n/a	n/a	Good	Y	Good	A strip of recently planted unmaintained hedgerow. Tree guards still present.		N/A	Y	N	N	Y	10+	C2	1606.23
G1689*	Hawthorn (<i>Crataegus monogyna</i>)	3.5	180	2	2	2	2	n/a	n/a	Good	Y-SM	Good	A minor group of scrub hawthorn growing on the field boundary. Easily replaced in current context.		N/A	Y	N	N	N	10+	C2	134.27
G1690*	Hawthorn (<i>Crataegus monogyna</i>)	5	180	1.5	1.5	1.5	1.5	n/a	n/a	Good - Fair	Y-SM	Good - Fair	A dense group of minor scrub trees. Mostly multistemmed from base, typical of hawthorn.		N/A	Y	N	Y	N	10+	C2	226.76

Tree ID	Species	Estimated Height (m)	Stem Diameter (mm)	Canopy Spread (N)	Canopy Spread (S)	Canopy Spread (E)	Canopy Spread (W)	First Significant Branch (m)	Canopy Clearance (m)	Physiological Condition	Life Stage	Structural Condition	Condition Comments	Preliminary Management Comments	Individual Tree Impacts	Group Contains Not Affected	Group Contains Potentially Affected	Group Contains Affected Managed	Group Contains Removed	Estimated Remaining Contribution (years)	BS5837 Quality Category	Root Protection Area (m ²)
W1691*	Hawthorn (<i>Crataegus monogyna</i>), Ash (<i>Fraxinus excelsior</i>), Common Oak (<i>Quercus robur</i>), Hazel (<i>Corylus avellana</i>)	8	250	3	3	3	3	n/a	n/a	Good - Fair	Y-SM	Good - Fair	A dense group of tightly packed trees. Mostly semi mature with no established mature trees within. Good future potential. No access to bases.		N/A	Y	N	N	N	10+	C1.2	4055.77
G1692*	Ash (<i>Fraxinus excelsior</i>)	2	200	0.5	0.5	0.5	0.5	n/a	n/a	Fair	SM	Fair	A small group of recently topped ash.		N/A	Y	N	N	N	10+	C2	54.74
H1693*	Hawthorn (<i>Crataegus monogyna</i>), Common Oak (<i>Quercus robur</i>), Ash (<i>Fraxinus excelsior</i>)	3.5	200	0.5	0.5	0.5	0.5	n/a	n/a	Good - Fair	SM	Good - Fair	A well maintained boundary hedgerow with some oak and ash that are topped as part of hedge.		N/A	Y	N	Y	N	10+	C2	3043.01
G1694*	Silver Birch (<i>Betula pendula</i>), Larch (<i>Larix sp</i>), Hazel (<i>Corylus avellana</i>), Willow (<i>Salix sp</i>)	12	350	2	2	2	2	n/a	n/a	Good	Y-SM	Good	Oak. A belt of minor trees growing behind the boundary hedgerow. Some topped conifers within group. Good future potential.		N/A	Y	N	N	N	20+	B2	651.49
G1695*	Hawthorn (<i>Crataegus monogyna</i>), Hazel (<i>Corylus avellana</i>), Ash (<i>Fraxinus excelsior</i>)	10	250	2	2	2	2	n/a	n/a	Good - Fair	Y-SM	Good - Fair	A dense scrub group with some minor ash trees within. No access to bases due to dense hawthorn undergrowth. Bramble growth within. Bordering field edge. Set back from road by 5m.		N/A	Y	N	Y	N	10+	C2	1375.74
H1696*	Hawthorn (<i>Crataegus monogyna</i>), Blackthorn (<i>Prunus spinosa</i>), Elder (<i>Sambucus nigra</i>)	2	150	0.5	0.5	0.5	0.5	n/a	n/a	Good	SM	Good	A well maintained section of boundary hedgerow, some oak trees growing within.		N/A	Y	N	Y	N	10+	C2	1890.76
H1697*	Lawson Cypress (<i>Chamaecyparis lawsoniana</i>)	6	320	1	1	1	1	n/a	n/a	Good	SM	Good	A well maintained hedge that has previously been topped but allowed to regrow. Section of deadwood in southern end of hedge.		N/A	Y	N	Y	N	10+	C2	1409.74
G1698*	Cherry Laurel (<i>Prunus laurocerasus</i>), Horse Chestnut (<i>Aesculus hippocastanum</i>)	12	350	2.5	2.5	2.5	2.5	n/a	n/a	Good	SM	Good	No access to bases. Dense group of cherry laurel that overhangs boundary wall. Some taller chestnut trees growing within. Good future potential.		N/A	Y	N	Y	N	10+	C2	350.77
G1699*	Field Maple (<i>Acer campestre</i>), Hawthorn (<i>Crataegus monogyna</i>)	12	320	4	4	4	4	n/a	n/a	Good	SM	Good	A line of mostly field maple along access road to private property. Some branches previously broken on lower stems from vehicle contact. Good forms, good future potential.		N/A	Y	N	Y	N	20+	B1.2	436.64
H1700*	Hazel (<i>Corylus avellana</i>), Hawthorn (<i>Crataegus monogyna</i>), Blackthorn (<i>Prunus spinosa</i>), Ash (<i>Fraxinus excelsior</i>)	3	200	0.5	0.5	0.5	0.5	n/a	n/a	Good	Y-SM	Good	Goat willow. A well maintained boundary hedgerow. Some young trees growing within.		N/A	Y	N	Y	N	10+	C2	3786.17
H1701*	Hawthorn (<i>Crataegus monogyna</i>), Hazel (<i>Corylus avellana</i>), Blackthorn (<i>Prunus spinosa</i>)	3	150	0.5	0.5	0.5	0.5	n/a	n/a	Good	SM	Good	A well maintained boundary hedgerow.		N/A	Y	N	Y	N	10+	C2	4210.32
H1702*	Hawthorn (<i>Crataegus monogyna</i>)	1.5	100	0.5	0.5	0.5	0.5	n/a	n/a	Good	SM	Good	A well maintained boundary hedgerow. Recently flailed. Trees growing within.		N/A	Y	N	Y	Y	10+	C2	1171.28
H1703*	Hawthorn (<i>Crataegus monogyna</i>)	1.5	150	0.5	0.5	0.5	0.5	n/a	n/a	Good	SM	Good	A well maintained boundary hedgerow. Recently flailed.		N/A	Y	N	N	N	10+	C2	1812.58
H1704*	Hawthorn (<i>Crataegus monogyna</i>)	1.5	150	0.5	0.5	0.5	0.5	n/a	n/a	Good	SM	Good	A well maintained field boundary hedgerow. Recently flailed back.		N/A	Y	N	N	N	10+	C2	779.91
H1705*	Hawthorn (<i>Crataegus monogyna</i>)	1.5	150	0.5	0.5	0.5	0.5	n/a	n/a	Good	SM	Good	A well maintained field boundary hedgerow. Recently flailed back.		N/A	Y	N	Y	Y	10+	C2	1601.63
G1706*	Apple (<i>Malus sp</i>)	4	260	2	2	2	2	n/a	n/a	Good	SM	Good	A group of well pruned apples growing in a grassy area at the side of the access route.		N/A	Y	N	N	N	10+	C2	197.92
G1707*	European Larch (<i>Larix decidua</i>), Hawthorn (<i>Crataegus monogyna</i>), Scots Pine (<i>Pinus sylvestris</i>)	10	400	4	4	4	4	n/a	n/a	Fair - Dead	SM	Fair - Dead	Many standing dead trees within group. A line of field boundary trees, dominant species is larch.		N/A	Y	N	N	N	10+	C2	1610.46
H1708*	Blackthorn (<i>Prunus spinosa</i>), Hawthorn (<i>Crataegus monogyna</i>), Sycamore (<i>Acer pseudoplatanus</i>)	2	150	0.5	0.5	0.5	0.5	n/a	n/a	Good	SM	Good	A well maintained boundary hedgerow with some minor trees growing within.		N/A	Y	N	N	N	10+	C2	1752.87
H1709*	Hawthorn (<i>Crataegus monogyna</i>), Blackthorn (<i>Prunus spinosa</i>)	1.5	150	0.5	0.5	0.5	0.5	n/a	n/a	Good	SM	Good	A well maintained field boundary hedgerow recently topped at 1.5m.		N/A	Y	N	Y	N	10+	C2	1454.99
G1710*	Common Oak (<i>Quercus robur</i>)	12	500	5	5	5	5	n/a	n/a	Good	SM	Good	A group of four homogenous oak trees. All similar in form and stature. Minor ivy growth on stems, minor deadwood in crowns typical of species.		N/A	Y	N	N	N	20+	B1.2	845.52
G1711*	Holly (<i>Ilex aquifolium</i>), Sycamore (<i>Acer pseudoplatanus</i>)	5	170	2	2	2	2	n/a	n/a	Good	SM	Good	Two hollies and one sycamore. Minor trees easily replaced in current context.		N/A	Y	N	N	N	10+	C2	42.39
G1712*	Cherry (<i>Prunus sp</i>), Hawthorn (<i>Crataegus monogyna</i>), Holly (<i>Ilex aquifolium</i>), Poplar (<i>Populus sp</i>)	15	380	4	4	4	4	n/a	n/a	Good	Y-SM	Good - Fair	A group of mixed species within grassy area at the roadside. One poplar with southern lean toward road. Minor wounds on seem.		N/A	Y	N	Y	N	10+	C2	198.32
G1713*	Cherry (<i>Prunus sp</i>), Manna Ash (<i>Fraxinus ornus</i>)	6	270	3	3	3	3	n/a	n/a	Good	SM	Good	Minor bacterial infection on lateral branch of cherry. Good forms for ornamental trees.		N/A	Y	N	N	N	10+	C2	72.61
H1714*	Hawthorn (<i>Crataegus monogyna</i>), Blackthorn (<i>Prunus spinosa</i>)	2	160	0.5	0.5	0.5	0.5	n/a	n/a	Good	SM	Good	A well maintained boundary hedgerow. Recently flailed back to 2m.		N/A	Y	N	N	N	10+	C2	923.34
H1715*	Hawthorn (<i>Crataegus monogyna</i>), Blackthorn (<i>Prunus spinosa</i>)	2	150	0.5	0.5	0.5	0.5	n/a	n/a	Good	SM	Good	A well maintained boundary hedgerow. Recently flailed. One tree growing within. Ivy growth throughout.		N/A	Y	N	Y	N	10+	C2	1436.88
H1716*	Holly (<i>Ilex aquifolium</i>)	2	150	0.5	0.5	0.5	0.5	n/a	n/a	Good	SM	Good	Gorse, privet. Front garden boundary hedge, well maintained.		N/A	Y	N	N	N	10+	C2	143.1

Tree ID	Species	Estimated Height (m)	Stem Diameter (mm)	Canopy Spread (N)	Canopy Spread (S)	Canopy Spread (E)	Canopy Spread (W)	First Significant Branch (m)	Canopy Clearance (m)	Physiological Condition	Life Stage	Structural Condition	Condition Comments	Preliminary Management Comments	Individual Tree Impacts	Group Contains Not Affected	Group Contains Potentially Affected	Group Contains Affected Managed	Group Contains Removed	Estimated Remaining Contribution (years)	BS5837 Quality Category	Root Protection Area (m²)
G1717*	Box (<i>Buxus sempervirens</i> Box)	2	150	0.5	0.5	0.5	0.5	n/a	n/a	Good	SM	Good	Front garden hedge growing over boundary wall.		N/A	Y	N	N	N	10+	C2	87.27
G1718*	Lawson Cypress (<i>Chamaecyparis lawsoniana</i>), Sycamore (<i>Acer pseudoplatanus</i>), Apple (<i>Malus</i> sp)	15	400	5	5	5	5	n/a	n/a	Good	Y-EM	Good	Some tall conifers with young ornamental trees at garden boundary.		N/A	Y	N	N	N	10+	C1,2	80.21
G1719*	Elder (<i>Sambucus nigra</i>)	2.5	100	1	1	1	1	n/a	n/a	Good - Fair	Y-SM	Good - Fair	A minor group of scrub species. No access to base. Visibility blocked by boundary wall.		N/A	Y	N	N	N	10+	C2	55.07
H1720*	Holly (<i>Ilex aquifolium</i>)	2	150	0.5	0.5	0.5	0.5	n/a	n/a	Good	SM	Good	A well maintained front garden hedge. Provides good screening value.		N/A	Y	N	N	N	10+	C2	100.4
G1721*	Hawthorn (<i>Crataegus monogyna</i>)	2	150	0.5	0.5	0.5	0.5	n/a	n/a	Good	SM	Good	A well maintained boundary hedge.		N/A	Y	Y	Y	Y	10+	C2	2479.82
G1722*	Hawthorn (<i>Crataegus monogyna</i>)	8	250	3	3	3	3	n/a	n/a	Good - Fair	SM-EM	Good - Fair	A line of well spaced hawthorns. Ivy growth within group. Growing along boundary fence. Good overall forms.		N/A	Y	Y	Y	N	10+	C2	513.05
G1723*	Hawthorn (<i>Crataegus monogyna</i>), Blackthorn (<i>Prunus spinosa</i>)	1.5	150	0.5	0.5	0.5	0.5	n/a	n/a	Good	SM	Good	Well maintained boundary hedgerow.		N/A	Y	N	Y	N	10+	C2	1554.83
H1724*	Hawthorn (<i>Crataegus monogyna</i>), Blackthorn (<i>Prunus spinosa</i>)	2	150	0.5	0.5	0.5	0.5	n/a	n/a	Good	SM	Good	A well maintained boundary hedgerow.		N/A	Y	N	Y	N	10+	C2	5220.08
H1725*	Hawthorn (<i>Crataegus monogyna</i>)	1	150	0.5	0.5	0.5	0.5	n/a	n/a	Good	SM	Good	A well maintained boundary hedgerow.		N/A	Y	N	Y	N	10+	C2	1037.49
G1726*	Hawthorn (<i>Crataegus monogyna</i>), Holly (<i>Ilex aquifolium</i>), Hazel (<i>Corylus avellana</i>)	1	150	0.5	0.5	0.5	0.5	n/a	n/a	Good	SM	Good	A well maintained boundary hedgerow.		N/A	Y	N	N	N	10+	C2	961.94
H1727*	Hawthorn (<i>Crataegus monogyna</i>)	2	150	0.5	0.5	0.5	0.5	n/a	n/a	Good	SM	Good	A well maintained boundary hedgerow.		N/A	N	N	Y	N	10+	C2	1878.1
H1728*	Hawthorn (<i>Crataegus monogyna</i>)	2	150	0.5	0.5	0.5	0.5	n/a	n/a	Good	SM	Good	A well maintained boundary hedge.		N/A	Y	N	Y	N	10+	C2	754.28
H1729*	Hawthorn (<i>Crataegus monogyna</i>)	2	150	0.5	0.5	0.5	0.5	n/a	n/a	Good	SM	Good	A well maintained boundary hedgerow.		N/A	N	N	Y	N	10+	C2	873.6
G1730*	Hawthorn (<i>Crataegus monogyna</i>)	2	150	0.5	0.5	0.5	0.5	n/a	n/a	Good	SM	Good	A well maintained boundary hedgerow. Dense ivy coverage.		N/A	Y	N	Y	N	10+	C2	695.87
G1731*	Spruce (<i>Picea</i> sp), Lawson Cypress (<i>Chamaecyparis lawsoniana</i>)	7	200	2.5	2.5	2.5	2.5	n/a	n/a	Good	SM	Good	<i>Picea orientalis</i> . Two minor conifers growing behind boundary wall. No access to base.		N/A	Y	N	N	N	10+	C2	45.33
G1732*	Sycamore (<i>Acer pseudoplatanus</i>), Common Oak (<i>Quercus robur</i>), Beech (<i>Fagus sylvatica</i>), Field Maple (<i>Acer campestre</i>)	18	1000	6	6	6	6	n/a	n/a	Good - Dead	SM-M	Good - Dead	Some large mature trees with regeneration growth in understory. Some significant deadwood in lower crowns of mature trees due to shaded conditions. Minor amount of standing deadwood in group.		N/A	Y	N	N	N	40+	A2	4690.99
G1733*	Common Oak (<i>Quercus robur</i>), Sycamore (<i>Acer pseudoplatanus</i>), Beech (<i>Fagus sylvatica</i>)	15	1000	7	7	7	7	n/a	n/a	Good - Fair	SM-M	Good - Fair	Large oak in group likely circa 1000 dbh. No access to bases. Mostly minor trees with 3 early mature to mature specimens within. Dense ivy growth on most northern tree in group. One large standing dead tree picked out as individual.		N/A	Y	N	N	N	40+	A1,2	1677.54
H1734*	Lawson Cypress (<i>Chamaecyparis lawsoniana</i>), Hawthorn (<i>Crataegus monogyna</i>)	2.5	100	0.5	0.5	0.5	0.5	n/a	n/a	Good	SM	Good	A well maintained boundary hedgerow. Provides good screening value for private property.		N/A	Y	N	Y	N	10+	C2	703.81
G1735*	Norway Maple (<i>Acer platanoides</i>), Silver Birch (<i>Betula pendula</i>), Willow (<i>Salix</i> sp)	10	200	2	2	2	2	n/a	n/a	Good	SM	Good	Corkscrew willow. A small group of minor trees. Good future potential.		N/A	Y	N	Y	N	10+	C2	134.2
G1736*	Hawthorn (<i>Crataegus monogyna</i>), Silver Birch (<i>Betula pendula</i>), Elm (<i>Ulmus</i> sp)	8	200	2	2	2	2	n/a	n/a	Good - Dead	SM	Good - Dead	Surveyed from a distance due to access restrictions. Dense ivy growth on some trees within group. Group situated to east and north east of pylon. Minor scrub trees currently with limited value to landscape. Dead tree within group, likely elm.		N/A	Y	Y	Y	N	10+	C2	557.58
H1737*	Hawthorn (<i>Crataegus monogyna</i>), Blackthorn (<i>Prunus spinosa</i>), Elder (<i>Sambucus nigra</i>)	1.5	200	0.5	0.5	0.5	0.5	n/a	n/a	Good	SM-EM	Good	A well maintained boundary hedgerow. Ivy growth within.		N/A	Y	Y	Y	N	10+	C2	1424.33
H1738*	Hawthorn (<i>Crataegus monogyna</i>), Blackthorn (<i>Prunus spinosa</i>), Elder (<i>Sambucus nigra</i>)	2	200	0.5	0.5	0.5	0.5	n/a	n/a	Good	SM	Good	A well maintained field boundary hedgerow.		N/A	Y	Y	Y	N	10+	C2	5679.08
H1739*	Hawthorn (<i>Crataegus monogyna</i>)	1	100	0.5	0.5	0.5	0.5	n/a	n/a	Good	SM	Good	A section of field boundary hedgerow. Well maintained but left to grow around street light. Recently topped to 1m.		N/A	Y	N	N	N	10+	C2	114.46
H1740*	Hazel (<i>Corylus avellana</i>), Hawthorn (<i>Crataegus monogyna</i>)	1.5	150	0.5	0.5	0.5	0.5	n/a	n/a	Good	SM	Good	Previously failed section of hedgerow. Primarily consists of coppiced hazel.		N/A	Y	N	N	N	10+	C2	394.93
H1741*	Hawthorn (<i>Crataegus monogyna</i>)	2	100	0.5	0.5	0.5	0.5	n/a	n/a	Good	Y-SM	Good	A section of recently planted hedgerow. Tree guards still present at bases. Well maintained.		N/A	Y	N	N	N	10+	C2	611.83
G1742*	Hawthorn (<i>Crataegus monogyna</i>)	2	100	0.5	0.5	0.5	0.5	n/a	n/a	Good	Y-SM	Good	A section of hedgerow, some recently planted. Tree guards still present at bases. Well maintained.		N/A	Y	N	Y	N	10+	C2	1625.8
W1743*	Horse Chestnut (<i>Aesculus hippocastanum</i>), Sycamore (<i>Acer pseudoplatanus</i>), Beech (<i>Fagus sylvatica</i>), Hazel (<i>Corylus avellana</i>)	25	850	7	7	7	7	n/a	n/a	Good - Dead	Y-M	Good - Dead	Lime, hawthorn. A small woodland adjacent to the roadway. Dense ivy coverage within group, shrouding majority of tree stems. Dominant species in group is sycamore. Deadwood within group. No access to bases. Little understory of hazel.		N/A	Y	N	Y	N	20+	B2	5840.12
H1744*	Hawthorn (<i>Crataegus monogyna</i>), Blackthorn (<i>Prunus spinosa</i>)	2	150	0.5	0.5	0.5	0.5	n/a	n/a	Good	SM	Good	A well maintained section of boundary hedgerow. Trees growing within picked out as individual features.		N/A	Y	Y	Y	N	10+	C2	1385.15

Tree ID	Species	Estimated Height (m)	Stem Diameter (mm)	Canopy Spread (N)	Canopy Spread (S)	Canopy Spread (E)	Canopy Spread (W)	First Significant Branch (m)	Canopy Clearance (m)	Physiological Condition	Life Stage	Structural Condition	Condition Comments	Preliminary Management Comments	Individual Tree Impacts	Group Contains Not Affected	Group Contains Potentially Affected	Group Contains Affected Managed	Group Contains Removed	Estimated Remaining Contribution (years)	BS5837 Quality Category	Root Protection Area (m²)
H1745*	Beech (<i>Fagus sylvatica</i>)	2.5	100	0.5	0.5	0.5	0.5	n/a	n/a	Good	SM	Good	A well maintained boundary hedgerow. Provides good screening value for private property.		N/A	Y	N	N	N	10+	C2	195.97
G1746*	Beech (<i>Fagus sylvatica</i>)	2.5	100	0.5	0.5	0.5	0.5	n/a	n/a	Good	SM	Good	A well maintained boundary hedgerow. Provides good screening value for private property.		N/A	Y	N	N	N	10+	C2	131.28
H1747*	Hawthorn (<i>Crataegus monogyna</i>)	2	150	0.5	0.5	0.5	0.5	n/a	n/a	Good	SM	Good	A well maintained section of boundary hedgerow.		N/A	N	N	Y	N	10+	C2	249.66
H1748*	Hawthorn (<i>Crataegus monogyna</i>), Common Lime (<i>Tilia X europaea</i>), Goat Willow (<i>Salix caprea</i>), Dogwood (<i>Cornus sanguinea</i>)	4	200	1	1	1	1	n/a	n/a	Good	Y-SM	Good	Elm, horse chestnut, blackthorn. A well maintained boundary hedgerow. Minor recently planted trees within with guards, stakes and ties present. Good overall mix of broadleaf species. Good future potential.		N/A	N	N	N	Y	10+	C2	2966.6
G1749*	Horse Chestnut (<i>Aesculus hippocastanum</i>), Common Lime (<i>Tilia X europaea</i>), Sycamore (<i>Acer pseudoplatanus</i>)	6	200	2	2	2	2	n/a	n/a	Good	SM	Good	A small group of roadside trees. Good forms and good future potential. Easily replaced in current context.		N/A	Y	N	N	N	10+	C2	93.85
T1750	Ash (<i>Fraxinus excelsior</i>)	16	950	3	7	7	10	5.0/S	4	Fair	M	Poor	Toadstall fungal fruiting bodies at base although degraded. Likely Armillaria sp. Stem decay. Pruned back from north to clear power cables. - photos GT 03/03/22 10:06		Not Affected	N/A	N/A	N/A	N/A	20+	B3	408.12
T1751	Common Oak (<i>Quercus robur</i>)	12	650	1	7	7	7	3.5/E	1	Good	M	Fair	Some major deadwood and stubs. Only 4m width clearance between tree and power cable post on opposite side of track. - photo GT 03/03/22 10:11/12am		Not Affected	N/A	N/A	N/A	N/A	20+	B1,2	191.06
T1752	Ash (<i>Fraxinus excelsior</i>)	10	350	4	4	4	4	3.0/N	1	Good	SM	Good			Affected Managed	N/A	N/A	N/A	N/A	20+	B1,2	55.4
T1753	Ash (<i>Fraxinus excelsior</i>)	7	270,170,170,150,100,100,100,100,100,100	5	4	5	8	n/a	0	Good	EM	Poor	Coppiced at 1m producing multi-stemmed form with original leader laid horizontal to west with new stems forming.		Affected Managed	N/A	N/A	N/A	N/A	10+	C1	83.64
T1754	Ash (<i>Fraxinus excelsior</i>)	14	490,260,280,180	6	8	6	6	n/a	0	Good	EM	Fair	One main stem with secondary stems from ground level. Main tree previously pollarded with knuckles evident. Currently has a full crown.		Affected Managed	N/A	N/A	N/A	N/A	10+	C1,2	189.25
T1755	Field Maple (<i>Acer campestre</i>)	8	450,350,260	5	5	5	5	1.0/W	0	Good	EM	Fair			Not Affected	N/A	N/A	N/A	N/A	20+	B1,2	177.54
T1756	Common Oak (<i>Quercus robur</i>)	8	480	6	6	6	6	3.0/N	1.5	Good	EM	Good	Approx 7m from existing tarmac		Affected Managed	N/A	N/A	N/A	N/A	40+	A1	104.19
T1757	Common Oak (<i>Quercus robur</i>)	7	350	4	5	4	5	n/a	2	Good	EM	Good			Not Affected	N/A	N/A	N/A	N/A	20+	B1	55.4
T1758	Weeping Willow (<i>Salix X chrysocoma</i>)	5	420	6	4	7	5	3.5/N	2	Good	EM	Fair	Previously topped at 3.5m producing dense, multi-stemmed crown. Topped again at 5m under power cables. 4m back from edge of road.		Affected Managed	N/A	N/A	N/A	N/A	20+	B1,2	79.77
T1759	Common Oak (<i>Quercus robur</i>)	6	220	3	3	3	3	3.0/W	3	Good	SM	Good			Not Affected	N/A	N/A	N/A	N/A	10+	C1	21.89
T1760	Common Oak (<i>Quercus robur</i>)	5	220	3.5	3.5	3.5	3.5	3.0/N	3	Good	SM	Good			Not Affected	N/A	N/A	N/A	N/A	10+	C1	21.89
T1761	Common Oak (<i>Quercus robur</i>)	6	360	4	4	6	6	1.5/NE	1.5	Good	EM	Good	On other side of ditch from road. Approx 4m back.		Affected Managed	N/A	N/A	N/A	N/A	20+	B1,2	58.61
T1762	Common Oak (<i>Quercus robur</i>)	18	850	3	8	6	5	3.5/NW	2	Good	M	Fair	On opposite side of ditch approximately 3m back from edge of road in hedge. Low limb towards road at 3.5m returning before tarmac edge. Not fully surveyed but obvious deadwood and minor wounds to bark and stubs. - Photo GT 03/03/22 13:49		Affected Managed	N/A	N/A	N/A	N/A	40+	A1,2	326.72
T1763	Ash (<i>Fraxinus excelsior</i>)	18	650	6	8	10	8	4.0/W	2	Fair	M	Fair	Deadwood and stubs. Easily crown lifted over road. 3m approx behind tarmac.		Affected Managed	N/A	N/A	N/A	N/A	40+	A1,2	191.06
T1764	Ash (<i>Fraxinus excelsior</i>)	6	180	3	3	3	3	n/a	0.5	Good	SM	Good			Affected Managed	N/A	N/A	N/A	N/A	10+	C1,2	14.65
T1765	Ash (<i>Fraxinus excelsior</i>)	6	260	4	3	4	3	n/a	3	Good	SM	Good			Affected Managed	N/A	N/A	N/A	N/A	10+	C1,2	30.57
T1766	Ash (<i>Fraxinus excelsior</i>)	9	300	4	5	5	4	3.0/S	1	Good	SM	Good			Not Affected	N/A	N/A	N/A	N/A	20+	B1,2	40.7
T1767	Ash (<i>Fraxinus excelsior</i>)	9	340	5	4	4	4	3.0/S	1	Good	SM	Good			Not Affected	N/A	N/A	N/A	N/A	20+	B1,2	52.28
T1768	Ash (<i>Fraxinus excelsior</i>)	9	300	4	4	4	3.5	3.0/S	1	Good	SM	Good			Not Affected	N/A	N/A	N/A	N/A	20+	B1,2	40.7
T1769	Ash (<i>Fraxinus excelsior</i>)	7	260	5	5	4	4	3.0/S	2	Good	SM	Good			Not Affected	N/A	N/A	N/A	N/A	20+	B1,2	30.57
T1770	Ash (<i>Fraxinus excelsior</i>)	7	280	5	5	5	5	4.0/S	1	Good	SM	Good			Not Affected	N/A	N/A	N/A	N/A	20+	B1,2	35.45
T1771	Common Lime (<i>Tilia X europaea</i>)	15	700	6	6	6	6	6.0/N	4	Good	M	Good	Dense sucker around base. Bark wounds to stem. Forked at 2.5m. Deadwood and stubs.		Not Affected	N/A	N/A	N/A	N/A	20+	B1,2	221.58
T1772	Downy Birch (<i>Betula pubescens</i>)	12	410	4	6	3	5	n/a	n/a	Good	EM	Good			Not Affected	N/A	N/A	N/A	N/A	20+	B1,2	76.02
T1773	Weeping Willow (<i>Salix X chrysocoma</i>)	18	660	8	9	9	9	5.0/W	0	Good	M	Good			Not Affected	N/A	N/A	N/A	N/A	20+	B1,2	196.98
T1774	Sycamore (<i>Acer pseudoplatanus</i>)	15	340,330,330	4	4	5	5	3.0/S	1	Good	M	Fair	Main tree forked at 1.2m with cup union. Secondary stem to South from ground level stunted by main tree.	Remove deadwood over roads. (< 3 months)	Not Affected	N/A	N/A	N/A	N/A	20+	B1,2	150.77
T1775	Lime (<i>Tilia sp</i>)	15	590	6	6	7	6	4.0/N	1	Good	M	Good	Topped in distant past at 3m producing dense, multi-stemmed crown. Tight unions, deadwood and stubs.		Not Affected	N/A	N/A	N/A	N/A	20+	B1,2	157.41
T1776	Ash (<i>Fraxinus excelsior</i>)	10	300	5	5	5	5	4.0/S	3	Good	SM	Fair			Not Affected	N/A	N/A	N/A	N/A	20+	B1,2	40.7
T1777	Ash (<i>Fraxinus excelsior</i>)	7	300	5	2	3	3	4.0/S	3	Good	SM	Fair	Wound at 1m where stem lost in past. Slightly one sided to north. Dieback and deadwood in centre of crown.		Not Affected	N/A	N/A	N/A	N/A	20+	B1,2	40.7
T1778	Ash (<i>Fraxinus excelsior</i>)	7	260	4	3	5	3	4.0/W	3	Good	SM	Fair			Not Affected	N/A	N/A	N/A	N/A	10+	C1,2	30.57
T1779	Ash (<i>Fraxinus excelsior</i>)	10	340	6	6	6	6	4.0/W	3	Good	SM	Fair			Not Affected	N/A	N/A	N/A	N/A	20+	B1,2	52.28
T1780	Ash (<i>Fraxinus excelsior</i>)	10	360	6	6	6	6	4.0/W	3	Good	SM	Good			Not Affected	N/A	N/A	N/A	N/A	20+	B1,2	58.61
T1781	Ash (<i>Fraxinus excelsior</i>)	9	300	5	4	6	4	4.0/W	3	Good	SM	Good			Not Affected	N/A	N/A	N/A	N/A	20+	B1,2	40.7
T1782	Ash (<i>Fraxinus excelsior</i>)	9	430	6	5	8	5	4.0/W	3	Good	SM	Poor	Deadwood and stubs. Hazard beam split in central stem at 5m. Epicormic shoots on limbs. Reduced safe life expectancy.	Remove section with hazard beam crack and remove deadwood towards road (< 3 months)	Not Affected	N/A	N/A	N/A	N/A	10+	C1,2	83.61

Tree ID	Species	Estimated Height (m)	Stem Diameter (mm)	Canopy Spread (N)	Canopy Spread (S)	Canopy Spread (E)	Canopy Spread (W)	First Significant Branch (m)	Canopy Clearance (m)	Physiological Condition	Life Stage	Structural Condition	Condition Comments	Preliminary Management Comments	Individual Tree Impacts	Group Contains Not Affected	Group Contains Potentially Affected	Group Contains Affected Managed	Group Contains Removed	Estimated Remaining Contribution (years)	BS5837 Quality Category	Root Protection Area (m²)
T1783	Ash (<i>Fraxinus excelsior</i>)	9	300	4	5	5	4	3.0/SW	1.5	Good	SM	Good			Not Affected	N/A	N/A	N/A	N/A	20+	B1,2	40.7
T1784	Ash (<i>Fraxinus excelsior</i>)	8	260	4	4	4	4	4.0/N	3	Good	SM	Good			Not Affected	N/A	N/A	N/A	N/A	20+	B1,2	30.57
T1785	Ash (<i>Fraxinus excelsior</i>)	8	260	4	4	4	4	4.0/N	3	Good	SM	Good			Not Affected	N/A	N/A	N/A	N/A	20+	B1,2	30.57
T1786	Ash (<i>Fraxinus excelsior</i>)	8	290	6	6	6	4	2.5/E	1.5	Good	SM	Good			Not Affected	N/A	N/A	N/A	N/A	20+	B1,2	38.03
T1787	Ash (<i>Fraxinus excelsior</i>)	8	340	6	6	6	4	3.0/E	3	Good	SM	Good			Affected Managed	N/A	N/A	N/A	N/A	20+	B1,2	52.28
T1788	Ash (<i>Fraxinus excelsior</i>)	6	240	4	4	4	4	3.0/E	3	Good	SM	Fair			Not Affected	N/A	N/A	N/A	N/A	20+	B1,2	26.05
T1789	Ash (<i>Fraxinus excelsior</i>)	6	200	3	3	3	3	n/a	2	Good	SM	Fair			Not Affected	N/A	N/A	N/A	N/A	10+	C1,2	18.09
T1790	Ash (<i>Fraxinus excelsior</i>)	7	280	4	4	4	4	3.0/S	2	Good	SM	Fair			Removed	N/A	N/A	N/A	N/A	10+	C1,2	35.45
T1791	Ash (<i>Fraxinus excelsior</i>)	9	340	6	6	6	6	3.0/S	2	Good	SM	Fair			Affected Managed	N/A	N/A	N/A	N/A	20+	B1,2	52.28
T1792	Ash (<i>Fraxinus excelsior</i>)	8	260	5	5	5	5	3.0/S	2	Good	SM	Fair			Affected Managed	N/A	N/A	N/A	N/A	20+	B1,2	30.57
T1793	Beech (<i>Fagus sylvatica</i>)	10	440	6	2	8	8	2.0/E , 2.0/W	2	Good	EM	Fair	One sided to North. Twisted and crossing branches.		Not Affected	N/A	N/A	N/A	N/A	20+	B1,2	87.55
T1794	Ash (<i>Fraxinus excelsior</i>)	8	440	6	5	6	6	2.0/E , 2.0/W	2	Good	EM	Fair	One sided to North. Dense ivy into Crown.		Affected Managed	N/A	N/A	N/A	N/A	20+	B1,2	87.55
T1795	Sycamore (<i>Acer pseudoplatanus</i>)	13	320	5	3	4	4	n/a	3	Good	EM	Fair	Narrow form and crown lifted away from track.		Affected Managed	N/A	N/A	N/A	N/A	10+	C1,2	46.31
T1796	Sycamore (<i>Acer pseudoplatanus</i>)	16	440	6	6	6	6	5.0/N	3	Good	EM	Fair			Affected Managed	N/A	N/A	N/A	N/A	20+	B1,2	87.55
T1797	Sycamore (<i>Acer pseudoplatanus</i>)	16	260	5	4	4	2	2.0/N	3	Good	EM	Fair			Not Affected	N/A	N/A	N/A	N/A	10+	C1,2	30.57
T1798	Crack Willow (<i>Salix fragilis</i>)	6	1000#	10	2	2	5	n/a	0.5	Fair	V	Stump	Large deteriorating stem with Ganoderma sp. and a deteriorating polypore bracket. Limited canopy but vigorous growth		Not Affected	N/A	N/A	N/A	N/A	40+	A3	452.21
T1799	Wild Cherry (<i>Prunus avium</i>)	6	260	3	5	5	5	n/a	0.5	Fair	SM	Stump			Affected Managed	N/A	N/A	N/A	N/A	10+	C1	30.57
T1800	Almond (<i>Prunus dulcis</i>)	6	180	4	1	3	4	n/a	3	Fair	EM	Fair	Some deterioration to stem. Deadwood and stubs.		Not Affected	N/A	N/A	N/A	N/A	10+	C1	14.65
T1801	Crack Willow (<i>Salix fragilis</i>)	18	900	8	8	8	8	n/a	1.5	Good	M	Poor	Split out section at 3m with decay from base. Other torn limbs throughout. Vigorous growth. - Potential to collapse towards track.	Consider pollard at 6m to safeguard users of track.	Not Affected	N/A	N/A	N/A	N/A	10+	C1	366.29
T1802	Wild Cherry (<i>Prunus avium</i>)	9	300	5.5	3	3	3	n/a	2	Good	EM	Fair	Leaning towards track with tear wounds. Defect to stem but good reaction wood.		Affected Managed	N/A	N/A	N/A	N/A	10+	C1,2	40.7
T1803	Wild Cherry (<i>Prunus avium</i>)	10	360	6	6	6	6	5.0/N	1.5	Good	EM	Fair			Affected Managed	N/A	N/A	N/A	N/A	20+	B1	58.61
T1804	Common Alder (<i>Alnus glutinosa</i>)	12	450	4	5	3	5	4.0/S	1.5	Good	EM	Good			Affected Managed	N/A	N/A	N/A	N/A	20+	B1	91.57
T1805	Wild Cherry (<i>Prunus avium</i>)	5	110	0.5	3	0.5	0.5	n/a	3	Fair	SM	Poor	Virtually no canopy.		Affected Managed	N/A	N/A	N/A	N/A	<10	U1,2	5.47
T1806	Sycamore (<i>Acer pseudoplatanus</i>)	20	600	8	3	8	8	6.0/N	1	Good	M	Good	One sided canopy due to being pruned back from low voltage power cables.		Affected Managed	N/A	N/A	N/A	N/A	20+	B1,2	162.79
T1807	Hawthorn (<i>Crataegus monogyna</i>)	6	300,300	4	4	4	4	n/a	0.5	Good	EM	Good			Affected Managed	N/A	N/A	N/A	N/A	10+	C2	81.4
T1808	Silver Birch (<i>Betula pendula</i>)	3.5	80	1	1	1	1	n/a	1	Good	Y	Good			Not Affected	N/A	N/A	N/A	N/A	10+	C1	2.89
T1809	Silver Birch (<i>Betula pendula</i>)	3.5	60	1	1	1	1	n/a	1	Good	Y	Good			Not Affected	N/A	N/A	N/A	N/A	10+	C1	1.63
T1810	Horse Chestnut (<i>Aesculus hippocastanum</i>)	5	190	2	2	2	2	n/a	2	Good	Y	Good			Affected Managed	N/A	N/A	N/A	N/A	10+	C1	16.32
T1811	Horse Chestnut (<i>Aesculus hippocastanum</i>)	6	320	4	4	4	4	3.0/N	2	Good	SM	Fair			Affected Managed	N/A	N/A	N/A	N/A	10+	C1	46.31
T1812	Ash (<i>Fraxinus excelsior</i>)	3	60	1	1	1	1	n/a	1	Good	Y	Fair			Not Affected	N/A	N/A	N/A	N/A	10+	C1	1.63
T1813	Horse Chestnut (<i>Aesculus hippocastanum</i>)	6	310	3	3	4	4	3.0/E	1.5	Good	SM	Fair	Reasonable shape and form.		Not Affected	N/A	N/A	N/A	N/A	20+	B1	43.46
T1814	Hawthorn (<i>Crataegus monogyna</i>)	4	250	3	0.5	1	1	n/a	1.5	Good	EM	Fair	Decay in stem with significant lean. Low target		Not Affected	N/A	N/A	N/A	N/A	10+	C1	28.26
G1815	Blackthorn (<i>Prunus spinosa</i>), Elder (<i>Sambucus nigra</i>), Hawthorn (<i>Crataegus monogyna</i>)	4	100	1	1	1	1	n/a	n/a	Good	SM-EM	Fair	Scrappy thicket beneath power cables.		N/A	Y	N	Y	N	10+	C1,2	585.96
G1816	Elder (<i>Sambucus nigra</i>)	3	220	1	1	1	1	n/a	n/a	Good - Poor	EM	Good - Poor			N/A	Y	N	Y	N	10+	C1,2	
G1817	Hazel (<i>Corylus avellana</i>)	3	220	1	1	1	1	n/a	n/a	Fair	EM	Fair	Cut back to stumps with vigorous new growth.		N/A	Y	Y	N	N	10+	C1,2	77.85
G1818	Elder (<i>Sambucus nigra</i>), Hawthorn (<i>Crataegus monogyna</i>), Ash (<i>Fraxinus excelsior</i>), Field Maple (<i>Acer campestre</i>)	10	260	2	2	2	2	n/a	n/a	Good - Fair	SM-EM	Good - Fair			N/A	Y	Y	Y	N	10+	C1,2	239.81
G1819	Hawthorn (<i>Crataegus monogyna</i>)	3	200	1.5	1.5	1.5	1.5	n/a	n/a	Good	M	Good	Regularly flailed. Dense		N/A	Y	N	Y	N	10+	C1,2	670.84
G1820	Norway Spruce (<i>Picea abies</i>), Larch (<i>Larix sp</i>)	9	200	3	3	3	3	n/a	n/a	Good - Poor	SM	Good - Poor	Four trees closest to road topped at 5m under power cables.		N/A	Y	N	N	N	10+	C1,2	82.77
H1821	Leyland Cypress (<i>X Cupressocyparis leylandii</i>)	2.5	200	1	1	1	1	n/a	n/a	Good	EM	Fair	Regularly sided up towards road but left into garden. Recently topped at current height.		N/A	Y	N	Y	N	10+	C1,2	91.37
H1822	Hawthorn (<i>Crataegus monogyna</i>)	2	100	0.5	0.5	0.5	0.5	n/a	n/a	Good	EM	Good	Dense and regularly flailed.		N/A	Y	N	N	N	10+	C1,2	146.28
G1823	Hawthorn (<i>Crataegus monogyna</i>)	1.2	50	0.5	0.5	0.5	0.5	n/a	n/a	Good	SM	Good			N/A	Y	N	N	Y	10+	C1,2	304.18
G1824	Hybrid black poplar (<i>Populus x canadensis</i>)	20	650	6	6	6	6	n/a	n/a	Good	EM	Good			N/A	Y	N	Y	N	20+	B1,2	392.67
G1825	Birch (<i>Betula sp</i>), Willow (<i>Salix sp</i>)	10	240	1	1	1	1	n/a	n/a	Good - Poor	Y-EM	Good - Poor	Some willow in poor condition with dead sections but behind wall and low target.		N/A	Y	N	N	N	10+	C1,2	475.29

Tree ID	Species	Estimated Height (m)	Stem Diameter (mm)	Canopy Spread (N)	Canopy Spread (S)	Canopy Spread (E)	Canopy Spread (W)	First Significant Branch (m)	Canopy Clearance (m)	Physiological Condition	Life Stage	Structural Condition	Condition Comments	Preliminary Management Comments	Individual Tree Impacts	Group Contains Not Affected	Group Contains Potentially Affected	Group Contains Affected Managed	Group Contains Removed	Estimated Remaining Contribution (years)	BS5837 Quality Category	Root Protection Area (m²)
G1826	Field Maple (<i>Acer campestre</i>), Beech (<i>Fagus sylvatica</i>), Lime (<i>Tilia sp</i>)	14	500	6	6	6	6	n/a	n/a	Good	SM-M	Good	Beyond wall. Not fully surveyed. No major visible defects.		N/A	Y	N	Y	N	20+	B1,2	258.31
G1827	Pine (<i>Pinus sp</i>)	16	380	4	4	4	4	n/a	n/a	Good - Fair	EM	Good - Poor	One tree snapped out at 5m. Some suppressed by others.		N/A	Y	N	N	N	20+	B1,2	139.59
G1828	Ash (<i>Fraxinus excelsior</i>), Sycamore (<i>Acer pseudoplatanus</i>), Common Oak (<i>Quercus robur</i>), Field Maple (<i>Acer campestre</i>)	18	250	4	4	4	4	n/a	n/a	Good	SM-EM	Good - Fair	Woodland copse. Some possible Ash dieback. - goat willow, pine, hawthorn, cherry		N/A	Y	N	N	N	20+	B1,2	601.18
G1829	Birch (<i>Betula sp</i>), Ash (<i>Fraxinus excelsior</i>), Wild Cherry (<i>Prunus avium</i>), Sycamore (<i>Acer pseudoplatanus</i>)	12	260	4	4	4	4	n/a	n/a	Good	EM	Good - Fair	Ivy on stems. Dense bramble understorey.		N/A	Y	N	Y	N	20+	B2	959.89
H1830	Hawthorn (<i>Crataegus monogyna</i>)	3	80	0.5	0.5	0.5	0.5	n/a	n/a	Good	SM	Good	Dense with ivy. Regularly pruned. Dropping in height		N/A	Y	N	Y	N	10+	C1,2	311.78
G1831	Hawthorn (<i>Crataegus monogyna</i>)	5	250	3	3	3	3	n/a	n/a	Good	EM	Fair	Mostly hawthorn covered in dense ivy.		N/A	Y	N	Y	N	10+	C2	179.69
G1832	Hawthorn (<i>Crataegus monogyna</i>), Almond (<i>Prunus dulcis</i>)	5	260	2	2	2	2	n/a	n/a	Good - Poor	EM	Good - Poor			N/A	Y	N	Y	N	10+	C1,2	36.85
G1833	Common Alder (<i>Alnus glutinosa</i>), Silver Birch (<i>Betula pendula</i>)	10	280	2	2	2	2	n/a	n/a	Good	EM	Fair			N/A	Y	N	N	N	10+	C1,2	186.04
H1834	Spindle (<i>Euonymus europaeus</i>), Blackthorn (<i>Prunus spinosa</i>), Field Maple (<i>Acer campestre</i>), Sycamore (<i>Acer pseudoplatanus</i>)	1.2	80	0.5	0.5	0.5	0.5	n/a	n/a	Fair	EM	Fair	Regularly flailed to current height, ivy and rose. - Ash, Hawthorn,		N/A	Y	N	N	N	10+	C1,2	260.02
G1835	Hawthorn (<i>Crataegus monogyna</i>), Ash (<i>Fraxinus excelsior</i>)	3	80	1	1	1	1	n/a	n/a	Good	Y-SM	Fair			N/A	Y	N	N	N	10+	C1,2	79.66
G1836	Sycamore (<i>Acer pseudoplatanus</i>), Ash (<i>Fraxinus excelsior</i>), Holly (<i>Ilex aquifolium</i>), Elder (<i>Sambucus nigra</i>)	1.2	80	0.5	0.5	0.5	0.5	n/a	n/a	Fair	SM-EM	Fair			N/A	Y	N	N	N	10+	C1,2	196.9
G1837	Common Alder (<i>Alnus glutinosa</i>), Hawthorn (<i>Crataegus monogyna</i>)	9	400	3	3	3	3	n/a	n/a	Good	SM-EM	Good - Fair	Growing on South side of stream. Dense ivy throughout. Flailed on south side.		N/A	N	N	Y	Y	10+	C1,2	186.52
G1838	Common Alder (<i>Alnus glutinosa</i>), Elder (<i>Sambucus nigra</i>), Hawthorn (<i>Crataegus monogyna</i>), Field Maple (<i>Acer campestre</i>)	18	500	6	6	6	6	n/a	n/a	Good - Fair	SM-M	Good - Poor	A mix of mostly alder and field maple positioned on each side of the stream. Dense ivy throughout. Some collapsed lesser stems and one to Western edge of group with large failure and weak stem remaining. Could be coppiced rather than removed all together.	Coppice tree to western edge of group to manage risk of collapse if site useage requires.	N/A	Y	N	Y	Y	20+	B1,2	916.02
G1839	Other	3	80	1.5	1.5	1.5	1.5	n/a	n/a	Good	EM	Fair	Scrubby privet.		N/A	N	N	Y	N	10+	C1,2	35.98
T1840*	Weeping Willow (<i>Salix X chrysocoma</i>)	13	820	7	7	7	3	n/a	1	Good	M	Good	Major deadwood in crown, normal for species and age. Asymmetrical crown formation due to trees now removed. - Species with poor durability in maturity.		Not Affected	N/A	N/A	N/A	N/A	20+	B1,2	304.06
T1841*	Field Maple (<i>Acer campestre</i>)	7	100,120,250,220	4	4	4	4	1.0/S	3	Good	EM	Fair	Established within rural hedgerow. Dimensions estimated. Immediately west of drainage ditch.		Affected Managed	N/A	N/A	N/A	N/A	10+	C1,2	61.18
T1842*	Sycamore (<i>Acer pseudoplatanus</i>)	7	290	3	3	3	3	3.5/S	3.5	Poor	SM	Fair	No access, dimensions estimated. Significant crown dieback, circa 30% live buds remaining. Major deadwood.		Not Affected	N/A	N/A	N/A	N/A	10+	C1	38.03
T1843	Common Oak (<i>Quercus robur</i>)	10	450	6	6	6	6	4.0/SW	4	Good	EM	Good	Established within rural hedgerow, dimensions estimated. Good branching pattern and bud density.		Not Affected	N/A	N/A	N/A	N/A	20+	B1,2	91.57
T1844	Common Oak (<i>Quercus robur</i>)	15	700	8	8	8	8	4.0/W	5	Good	EM	Good	No access to base, established within rural hedgerow. Bud density and branching pattern normal. Major deadwood in crown, normal for species and age. Low risk.		Affected Managed	N/A	N/A	N/A	N/A	40+	A1	221.58
T1845*	Common Oak (<i>Quercus robur</i>)	11	300	5	5	0.5	3	0.5/S	5	Poor	SM	Fair	Significant structural and physiological suppression by mature oak SW.		Affected Managed	N/A	N/A	N/A	N/A	10+	C1,2	40.7
T1846	Ash (<i>Fraxinus excelsior</i>)	17	800	8	8	8	10	5.0/SW	5	Good	M	Good	Minor contact wounding to stem southeast, good woundwood, likely to occlude. Previous poor pruning of second order limbs over highway at circa 5 and 6m, internodal, epicormic sprouting. No obvious signs or symptoms of ADB.		Affected Managed	N/A	N/A	N/A	N/A	40+	A1	289.41
T1847	Common Oak (<i>Quercus robur</i>)	11	480	6	6	6	6	4.0/E	4	Good	EM	Good	Dimensions estimated. Bud density and branching pattern normal.		Not Affected	N/A	N/A	N/A	N/A	20+	B1,2	104.19
T1848	Field Maple (<i>Acer campestre</i>)	5	250	5	1	1	1	2.0/S	4	Fair	SM	Fair	No access, established at base of ditch. Lean of stem east with corrective crown growth. - Contact wounding to stem, likely falling damage. Dense ivy establishment.		Not Affected	N/A	N/A	N/A	N/A	10+	C1	28.26
T1849*	Common Oak (<i>Quercus robur</i>)	14	900	10	10	10	10	4.0/E	5	Good	M	Good	No access to base, within drainage ditch. Dense ivy establishment on main stem. - Major deadwood over verge, low risk.		Not Affected	N/A	N/A	N/A	N/A	40+	A1	366.29
T1850*	Field Maple (<i>Acer campestre</i>)	8	300,280	4	3	4	4	3.0/SW	4	Good	SM	Fair	No access to base, within rural hedgerow. Two trees in immediate proximity.		Affected Managed	N/A	N/A	N/A	N/A	10+	C1,2	76.15
T1851*	Silver Birch (<i>Betula pendula</i>)	12	350	4	1	1	4	4.0/NE	3	Good	EM	Good	No access, viewed from highway. Established within garde. Normal branching pattern and bud density.		Not Affected	N/A	N/A	N/A	N/A	20+	B1	55.4
T1852*	Silver Birch (<i>Betula pendula</i>)	9	300	4	4	4	4	2.0/N	3	Good	EM	Good	No access, viewed from highway. Established within garde. Normal branching pattern and bud density.		Not Affected	N/A	N/A	N/A	N/A	20+	B1	40.7

Tree ID	Species	Estimated Height (m)	Stem Diameter (mm)	Canopy Spread (N)	Canopy Spread (S)	Canopy Spread (E)	Canopy Spread (W)	First Significant Branch (m)	Canopy Clearance (m)	Physiological Condition	Life Stage	Structural Condition	Condition Comments	Preliminary Management Comments	Individual Tree Impacts	Group Contains Not Affected	Group Contains Potentially Affected	Group Contains Affected Managed	Group Contains Removed	Estimated Remaining Contribution (years)	BS5837 Quality Category	Root Protection Area (m ²)
T1853*	Common Lime (<i>Tilia X europaea</i>)	14	600	6	6	6	6	5.0/N	4	Good	M	Good	No access, viewed from highway. Established within garden. Normal branching pattern and bud density. - On retaining feature circa 1m above highway. Previously crown reduced, wounds circa 100mm, in diameter and under. Regrowth circa 4mx50mm.		Not Affected	N/A	N/A	N/A	N/A	20+	B1,2	162.79
T1854	Cotoneaster (<i>Cotoneaster frigidus</i>)	4	150	2	3	3	3	2.5/N	2	Good	SM	Good	No access, viewed from highway. Established within garden. Normal branching pattern and bud density.		Not Affected	N/A	N/A	N/A	N/A	10+	C1,2	10.17
T1855*	Laburnum (<i>Laburnum anagyroides</i>)	9	550	4	5	1	4	1.0/N	2	Good	M	Fair	No access, viewed from highway. Established within garden. Normal branching pattern and bud density. - Significant for species. Likely historically topped, multiple second order limbs arising at circa 1.5m		Not Affected	N/A	N/A	N/A	N/A	20+	B2	136.79
T1856*	Weeping Willow (<i>Salix X chrysocoma</i>)	11	500	4	4	5	4	3.0/NE	0.5	Good	M	Fair	No access, viewed from highway. Established within garden. Normal branching pattern and bud density. - Previously topped, wounds at and below 400mm. Species with very poor wood durability, highly unlikely to occlude.		Not Affected	N/A	N/A	N/A	N/A	10+	C2	113.05
T1857	Hawthorn (<i>Crataegus monogyna</i>)	6	350	3	3	3	3	1.0/W	1.5	Good	M	Fair	Stem with 90 degree angle lean, second order limbs with corrective growth. - Cavity in stem - Hammer test, wood density sound normal.		Affected Managed	N/A	N/A	N/A	N/A	20+	B3	55.4
T1858	Hawthorn (<i>Crataegus monogyna</i>)	8	700#	6	6	6	6	2.0/S	3	Good	V	Good	Significant tree, dominant in group. No access. Good branching pattern and bud density.		Not Affected	N/A	N/A	N/A	N/A	40+	A1	221.58
T1859	Apple (<i>Malus sp</i>)	8	350	3	4	4	4	2.0/NW	2.5	Good	EM	Good	No access, established within garden. Set back by circa 4m. - Previous internodal pruning west at circa 3m. Diameter circa 150mm, stub circa 1m in length.		Not Affected	N/A	N/A	N/A	N/A	20+	B1,2	55.4
T1860	Cherry (<i>Prunus sp</i>)	6	320	4	4	4	4	2.5/N	3	Good	EM	Good	Established in garden, setback by circa 4m. Good landscape value. - Tibetan cherry.		Not Affected	N/A	N/A	N/A	N/A	20+	B1,2	46.31
T1861	Holly (<i>Ilex aquifolium</i>)	4.5	250,150	3	3	3	3	3.0/SE	2	Good	SM	Good	No access, within hderw. Hazel establishing within crown.		Not Affected	N/A	N/A	N/A	N/A	10+	C2	38.44
T1862	Common Oak (<i>Quercus robur</i>)	5	280	3.5	3.5	3.5	3.5	1.5/W	2	Good	SM	Good	No access to base due to hedgerow. Good future potential. - Small stature with little landscape contribution at present.		Not Affected	N/A	N/A	N/A	N/A	10+	C1,2	35.45
T1863	Common Oak (<i>Quercus robur</i>)	15	800	7	7	7	5	4.0/E	1	Good	M	Good	No access, viewed from highway, codominant with neighbouring oak west. - Branching pattern and bud density normal.		Affected Managed	N/A	N/A	N/A	N/A	40+	A1,2	289.41
T1864*	Field Maple (<i>Acer campestre</i>)	9	560	4	4	4	4	2.0/W	1	Good	M	Good	Dense ivy establishment. Dominant in group.		Affected Managed	N/A	N/A	N/A	N/A	20+	B1,2	141.81
T1865*	Common Oak (<i>Quercus robur</i>)	17	700	6	6	8	8	3.0/S	3	Good	M	Good	No access. Significant tree, high landscape value.		Affected Managed	N/A	N/A	N/A	N/A	40+	A1,2	221.58
T1866	Common Oak (<i>Quercus robur</i>)	7	220,250,150,240,180	6	6	6	6	1.0/W	3	Good	EM	Good	Two multitemmed trees in immediate proximity.		Affected Managed	N/A	N/A	N/A	N/A	10+	C1,2	101.02
T1867*	Field Maple (<i>Acer campestre</i>)	7	380	5	5	5	5	3.0/S	1.5	Good	EM	Good	Dominant within hedgerow.		Not Affected	N/A	N/A	N/A	N/A	20+	B1,2	65.3
T1868*	Common Oak (<i>Quercus robur</i>)	15	500	6	6	6	6	3.0/S	4	Good	EM	Good	No access, within scrub group, dominant, dense ivy across stem.		Not Affected	N/A	N/A	N/A	N/A	20+	B1,2	113.05
T1869*	Sycamore (<i>Acer pseudoplatanus</i>)	5	170	2	2	2	2	0.5/N	3	Good	SM	Good	No access, behind hedgerow. Good future potential.		Not Affected	N/A	N/A	N/A	N/A	10+	C1,2	13.07
T1870*	Sycamore (<i>Acer pseudoplatanus</i>)	8	250	3.5	3.5	3.5	3.5	1.0/N	3	Good	SM	Good	No access, established behind rural hedgerow. Good future potential.		Not Affected	N/A	N/A	N/A	N/A	10+	C1,2	28.26
T1871	Common Oak (<i>Quercus robur</i>)	7	200	4	4	4	4	3.0/NW	2	Good	SM	Good	No access, established behind rural hedgerow. Good future potential.		Not Affected	N/A	N/A	N/A	N/A	10+	C1,2	18.09
T1872*	Ash (<i>Fraxinus excelsior</i>)	7	200	4	4	4	4	1.5/S	1	Good	SM	Good	No access, established behind rural hedgerow. No obvious signs or symptoms of ADB.		Not Affected	N/A	N/A	N/A	N/A	10+	C2	18.09
T1873	Common Oak (<i>Quercus robur</i>)	12	850	4	4	3	3	2.0/W	2.5	Fair	V	Poor	Veteran tree - 90% crown dieback, significant major deadwood. Some upper and good lower crown epicormic growth. Retrenchment. - Strips of desiccated bark. Significant pruning wounds with decay/dysfunction of wood, little to no woundwood. - No access, established behind rural hedgerow.		Not Affected	N/A	N/A	N/A	N/A	40+	A3	326.72
T1874*	Sycamore (<i>Acer pseudoplatanus</i>)	10	600	3	3	3	3	2.0/N	2	Dead	M	Poor	No access. Dead sycamore. Target of road	Fell (< 1 month)	Not Affected	N/A	N/A	N/A	N/A	<10	U1	162.79
T1875*	Weeping Willow (<i>Salix X chrysocoma</i>)	12	400	6	6	6	6	2.0/E	1	Good	EM	Good	No access, viewed from PROW. Normal bud density and branching pattern.		Not Affected	N/A	N/A	N/A	N/A	20+	B1,2	72.35
T1876	Cider Gum (<i>Eucalyptus gunnii</i>)	15	400	7	7	7	7	4.0/W	3	Good	EM	Good	No access, viewed from PROW. Normal bud density and branching pattern. - Previous pruning to lower stem, significant wounds, circa 100mm, 200m and 400mm in diameter, back to collars.		Not Affected	N/A	N/A	N/A	N/A	20+	B1,2	72.35
T1877*	Sycamore (<i>Acer pseudoplatanus</i>)	10	450	6	6	6	6	1.0/SE	2	Good	EM	Good	No access, viewed from PROW. Normal bud density and branching pattern.		Affected Managed	N/A	N/A	N/A	N/A	20+	B1,2	91.57
T1878*	Lombardy Poplar (<i>Populus nigra 'Italica'</i>)	24	500	4	4	4	4	1.5/SE	5	Good	EM	Good	No access, viewed from PROW. Normal bud density and branching pattern. - Setback from road edge by circa 1.5m.		Affected Managed	N/A	N/A	N/A	N/A	20+	B2	113.05
T1879*	Lombardy Poplar (<i>Populus nigra 'Italica'</i>)	18	350	2.5	2.5	2.5	2.5	3.0/S	4	Good	EM	Good	No access, viewed from PROW. Normal bud density and branching pattern. - Setback from road edge by circa 1m.		Affected Managed	N/A	N/A	N/A	N/A	20+	B2	55.4
T1880	Sycamore (<i>Acer pseudoplatanus</i>)	16	1200#	8	8	8	8	3.5/N	3	Good	M	Good	No access, viewed from PROW. Normal bud density and branching pattern. - Significant tree. Major deadwood in crown. - Codominant from circa 3.5m. U shaped union.		Affected Managed	N/A	N/A	N/A	N/A	40+	A1	651.18
T1881*	Sycamore (<i>Acer pseudoplatanus</i>)	16	1100	8	8	8	8	3.0/W	6	Good	M	Fair	No access, viewed from PROW. Normal bud density and branching pattern. - Significant canker visible north at circa 500mm, adaptive swelling visible. Limited visibility. Crown vitality normal. Species with good structural durability. - Major deadwood in crown. Normal volume. - Setback from road by 3m.		Affected Managed	N/A	N/A	N/A	N/A	40+	A1	547.17
T1882*	Hawthorn (<i>Crataegus monogyna</i>)	5	180,110	2	1	2	1	0.5/N	0.5	Good	SM	Good	No access, viewed from PROW. Normal bud density and branching pattern. - Pruned back from road. Setback by circa 1.5m from road edge.		Not Affected	N/A	N/A	N/A	N/A	10+	C1	20.12
T1883	Beech (<i>Fagus sylvatica</i>)	14	750	7	7	7	7	1.5/N	2	Good	M	Good	No access, viewed from PROW. Normal bud density and branching pattern. - Significant tree. Setback by circa 1m. Major deadwood in crown, normal for species and age.		Affected Managed	N/A	N/A	N/A	N/A	40+	A1	254.37

Tree ID	Species	Estimated Height (m)	Stem Diameter (mm)	Canopy Spread (N)	Canopy Spread (S)	Canopy Spread (E)	Canopy Spread (W)	First Significant Branch (m)	Canopy Clearance (m)	Physiological Condition	Life Stage	Structural Condition	Condition Comments	Preliminary Management Comments	Individual Tree Impacts	Group Contains Not Affected	Group Contains Potentially Affected	Group Contains Affected Managed	Group Contains Removed	Estimated Remaining Contribution (years)	BS5837 Quality Category	Root Protection Area (m²)
T1884*	Beech (<i>Fagus sylvatica</i>)	16	800	7	5	6	6	2.5/S	1.5	Good	M	Good	No access, viewed from PROW. Normal bud density and branching pattern. - Setback from road by circa 1m.		Affected Managed	N/A	N/A	N/A	N/A	40+	A1	289.41
T1885*	Sycamore (<i>Acer pseudoplatanus</i>)	20	1200	8	8	8	8	2.0/N	1	Good	M	Good	No access. Viewed from PROW west. Normal bud density and branching pattern. - Entirely shrouded in ivy. - Setback from road by 2m downslope.		Affected Managed	N/A	N/A	N/A	N/A	40+	A1	651.18
T1886	Sycamore (<i>Acer pseudoplatanus</i>)	20	1370	8	11	10	8	0.1/W	0.5	Good	M	Good	No access. Viewed from PROW west. Normal bud density and branching pattern. - Clearance of road circa 4m. Setback by circa 4m. - Potentially notable.		Not Affected	N/A	N/A	N/A	N/A	40+	A1	706.72
T1887	Sycamore (<i>Acer pseudoplatanus</i>)	7	400	4	4	4	4	3.0/N	3	Good	SM	Good	No access. Viewed from PROW west. Normal bud density and branching pattern. - Set back from the road by circa 3m.		Affected Managed	N/A	N/A	N/A	N/A	20+	B1,2	72.35
T1888*	Sycamore (<i>Acer pseudoplatanus</i>)	14	350	4	4	4	1	2.0/SE	4	Good	SM	Good	No access. Viewed from footway south. Normal bud density and branching pattern. - Dense ivy restricting visibility. Good future potential.		Not Affected	N/A	N/A	N/A	N/A	20+	B1,2	55.4
T1889	Elm (<i>Ulmus sp</i>)	4	75,90,90	2	2	2	2	2.0/N	2	Good	Y	Good	Established within hedgerow.		Not Affected	N/A	N/A	N/A	N/A	10+	C2	9.87
T1890*	Sycamore (<i>Acer pseudoplatanus</i>)	8	290	3	3	3	3	3.0/NE	3	Good	SM	Good	Hedgerow tree. Of little contribution at present, good future potential. - Dense ivy present.		Not Affected	N/A	N/A	N/A	N/A	10+	C1	38.03
T1891	Sycamore (<i>Acer pseudoplatanus</i>)	7	290	3	3	3	3	3.0/E	4	Fair	SM	Good	No access, within hedgerow. Moderate crown sparsity.		Not Affected	N/A	N/A	N/A	N/A	10+	C1,2	38.03
T1892	Turkey Oak (<i>Quercus cerris</i>)	19	700	8	8	8	8	8.0/N	7	Good	M	Good	No access, viewed from footway north. Dense ivy on lower stem limiting visibility. - Active crown management over highway. Pruning wounds back to nearest branch or collar. Good woundwood formation visible. - Setback upslope of footway south by circa 3m.		Not Affected	N/A	N/A	N/A	N/A	40+	A1,2	221.58
T1893	Beech (<i>Fagus sylvatica</i>)	15	400	5	1	5	5	2.5/NW	2	Good	EM	Good	No access, viewed from footway north. - Base setback by circa 2m south.		Not Affected	N/A	N/A	N/A	N/A	20+	B1,2	72.35
T1894*	Ash (<i>Fraxinus excelsior</i>)	15	600	8	6	7	6	2.0/W	3	Good	M	Good	No access to base, viewed from footway north. - Codominant in scrub. Dense ivy on main stem. - Branching pattern and bud density normal. No obvious signs or symptoms of ADB. - Previous internodal pruning of second order limb northwest at circa 4m at highway boundary, wound circa 150mm in diam., no woundwood.		Not Affected	N/A	N/A	N/A	N/A	20+	B1,2	162.79
T1895*	Ash (<i>Fraxinus excelsior</i>)	7	300	3	3	3	3	2.5/NE	2.5	Fair	SM	Fair	No access, within rural hedgerow. Moderate crown sparsity circa 40% live crown. Minor vertical epicormic shoot formation in crown. - Dead second order limb northwest at circa 4m with <i>Daldinia concentrica</i> brackets.		Affected Managed	N/A	N/A	N/A	N/A	10+	C1,2	40.7
T1896	Ash (<i>Fraxinus excelsior</i>)	13	450	6	6	6	6	5.0/NE	2	Good	EM	Good	No access, established within rural hedgerow. - Dense ivy across main stem obscuring visibility. - Normal bud density and branching pattern, no obvious signs or symptoms of ADB.		Potentially Affected	N/A	N/A	N/A	N/A	20+	B1,2	91.57
T1897*	Common Oak (<i>Quercus robur</i>)	12	600	6	6	1	8	3.0/W	3	Good	EM	Good	No access, established within rural hedgerow. High landscape value. Codominant to ash east.		Not Affected	N/A	N/A	N/A	N/A	40+	A2	162.79
T1898*	Ash (<i>Fraxinus excelsior</i>)	14	700,250	7	7	7	7	3.0/NW	2	Fair	M	Poor	Prolific <i>Inonotus hispidus</i> across main stem from circa 3m to over 7m. - Very high likelihood of stem failure. Not long lasting.	Create monolith (< 1 month)	Not Affected	N/A	N/A	N/A	N/A	20+	B3	249.84
T1899	Norway Maple (<i>Acer platanoides</i>)	4	100	3	3	3	3	1.0/S	1	Good	Y	Good	No access to base, within residential garden. - Likely replaceable within a short timeframe.		Not Affected	N/A	N/A	N/A	N/A	10+	C1	4.52
T1900*	Spruce (<i>Picea sp</i>)	5	250	3	3	3	3	0.1/S	0.1	Good	SM	Good	No access to base, within residential garden. - Ornamental planting. - Likely <i>P. orientalis</i> .		Not Affected	N/A	N/A	N/A	N/A	10+	C1	28.26
T1901*	Sycamore (<i>Acer pseudoplatanus</i>)	8	270,250	3	3	3	3	2.0/N	2	Good	SM	Poor	Significant included bark unions. One poor union at 1m with severe inclusion. - Low risk. Likely to increase in risk in future.		Not Affected	N/A	N/A	N/A	N/A	<10	U1	61.23
T1902*	Western Red Cedar (<i>Thuja plicata</i>)	4	75,75,75	1.5	1.5	1.5	1.5	0.2/SW	0.5	Good	Y	Good	No access to base, within residential garden. - Likely golden cultivar.		Not Affected	N/A	N/A	N/A	N/A	10+	C1	7.63
T1903*	Ash (<i>Fraxinus excelsior</i>)	11	300	3	3	3	3	2.0/SW	2	Poor	SM	Fair	No access to base, within rural hedgerow. - Dense ivy across stem and second order limbs. - Poor bud density, numerous desiccated buds.		Affected Managed	N/A	N/A	N/A	N/A	10+	C1	40.7
T1904*	Ash (<i>Fraxinus excelsior</i>)	8	320	5	6	6	4	2.5/S	3	Poor	EM	Fair	No access to base, within rural hedgerow. - Poor branching pattern and bud density. Major deadwood.		Affected Managed	N/A	N/A	N/A	N/A	10+	C2	46.31
T1905*	Sycamore (<i>Acer pseudoplatanus</i>)	12	490	5	5	5	5	2.0/NW	3	Good	EM	Good	Wound to main stem west at circa 3m, small cavity, peripheral woundwood. Hammer test, density normal, likely to occlude. - Good branching pattern and bud density.		Affected Managed	N/A	N/A	N/A	N/A	20+	B1,2	108.57
T1906*	Ash (<i>Fraxinus excelsior</i>)	13	670	7	7	7	7	4.0/E	2	Good	M	Good	Good branching pattern and bud density for species. - Weeping crown form. No obvious signs or symptoms of ADB.		Affected Managed	N/A	N/A	N/A	N/A	40+	A2	203
T1907*	Sycamore (<i>Acer pseudoplatanus</i>)	14	650	7	7	7	7	2.0/S	2.5	Good	M	Good	Three second order stems from 2m, cup shaped union, water pool. Structurally resilient species.		Affected Managed	N/A	N/A	N/A	N/A	20+	B1,2	191.06
T1908*	Sycamore (<i>Acer pseudoplatanus</i>)	13	540	5	5	5	5	4.0/S	5	Good	EM	Good	Epicormic growth at base south. Contact wounding to stem west, at circa 2m, 800mmx50mm, partially occluded, likely to occlude.		Affected Managed	N/A	N/A	N/A	N/A	20+	B1,2	131.86
T1909*	Sycamore (<i>Acer pseudoplatanus</i>)	10	540	4	6	5	5	3.0/NW	4	Good	EM	Good	Significant wound to main stem northwest, 300mmx100. Likely previous union failure or similar. Good woundwood, partial occluded, adaptive swelling, minor cavitation. Likely to occlude.		Affected Managed	N/A	N/A	N/A	N/A	20+	B1,2	131.86
T1910*	Sycamore (<i>Acer pseudoplatanus</i>)	13	360	3	4	1	4	2.5/SE	2.5	Good	EM	Good	At woodland edge. Previously pruned back from road west, at 4m, back to collars. - Set back from road edge by circa 500mm.		Affected Managed	N/A	N/A	N/A	N/A	20+	B2	58.61
T1911*	Sycamore (<i>Acer pseudoplatanus</i>)	15	500	4	4	4	5	2.0/NE	2	Good	EM	Good	Previous pruning west at 4 and 6m, internodal, stubs, likely recent based on wood colour.		Affected Managed	N/A	N/A	N/A	N/A	20+	B1,2	113.05
T1912	Sycamore (<i>Acer pseudoplatanus</i>)	10	500	5	5	6	4	0.2/S	0.5	Good	EM	Good	Dimensions estimated. Setback circa 1m from road edge. - Previous pruning west at circa 3m, short internodal stubs retained, recent based on wood colour.		Affected Managed	N/A	N/A	N/A	N/A	20+	B1,2	113.05
T1913	Sycamore (<i>Acer pseudoplatanus</i>)	12	550	5	5	6	4	2.0/N	2	Good	EM	Good	Dimensions estimated. Setback circa 1m from road edge. - Previous pruning west at circa 4-6m, short internodal stubs retained, recent based on wood colour.		Affected Managed	N/A	N/A	N/A	N/A	20+	B1,2	136.79
T1914	Sycamore (<i>Acer pseudoplatanus</i>)	4	160	1	1	1	1	1.0/S	2	Good	Y	Good	Setback circa 1m from road edge.		Not Affected	N/A	N/A	N/A	N/A	10+	C1	11.58

Tree ID	Species	Estimated Height (m)	Stem Diameter (mm)	Canopy Spread (N)	Canopy Spread (S)	Canopy Spread (E)	Canopy Spread (W)	First Significant Branch (m)	Canopy Clearance (m)	Physiological Condition	Life Stage	Structural Condition	Condition Comments	Preliminary Management Comments	Individual Tree Impacts	Group Contains Not Affected	Group Contains Potentially Affected	Group Contains Affected Managed	Group Contains Removed	Estimated Remaining Contribution (years)	BS5837 Quality Category	Root Protection Area (m²)
G1915*	Lombardy Poplar (<i>Populus nigra 'Italica'</i>)	18	450	4	4	4	4	n/a	n/a	Good	M	Good	Three poplars, no access to bases due to materials storage. Crown form and bud density normal.		N/A	Y	N	N	N	20+	B2	377.33
H1916*	Hawthorn (<i>Crataegus monogyna</i>), Blackthorn (<i>Prunus spinosa</i>)	3	40	1	1	1	1	n/a	n/a	Good	Y-SM	Good	Managed rural hedgerow, good density.		N/A	Y	Y	Y	N	10+	C2	391.42
W1917*	Common Oak (<i>Quercus robur</i>), Ash (<i>Fraxinus excelsior</i>), Hawthorn (<i>Crataegus monogyna</i>), Elder (<i>Sambucus nigra</i>)	25	500	5	5	5	5	n/a	n/a	Good - Dead	Y-M	Good - Dead	Goat willow, holly, - Managed woodland. No access, viewed from highway. Canopy vitality normal.		N/A	Y	N	Y	N	40+	A2	23008.89
G1918*	Common Oak (<i>Quercus robur</i>)	1	600	6	6	6	6	n/a	n/a	Good	M	Good	No access to base. Codominant, four mature oaks, high landscape value, major deadwood, normal for species and age.		N/A	Y	N	N	N	40+	A2	514.84
G1919*	Yew (<i>Taxus baccata</i>), Sycamore (<i>Acer pseudoplatanus</i>), Cherry (<i>Prunus sp.</i>), Norway Maple (<i>Acer platanoides</i>)	10	250	3	3	3	3	n/a	n/a	Good	Y-SM	Good	Laburnum, birch, Acuba japonica, Lawson cypress, Malus sp. - Acuba. hedge with garden planting behind. Ivy and brambles throughout.		N/A	Y	N	N	N	20+	B2	147.91
G1920*	Beech (<i>Fagus sylvatica</i>), Holly (<i>Ilex aquifolium</i>)	3	50	1	1	1	1	n/a	n/a	Good	Y	Good	Acuba japonica, forsythia, euonymus, mahonia. Shrub mass.		N/A	Y	N	N	N	10+	C2	50.41
H1921*	Beech (<i>Fagus sylvatica</i>)	3	40	3	3	3	3	n/a	n/a	Good	Y	Good	Managed residential hedgerow.		N/A	Y	N	N	N	10+	C2	45.99
G1922	Western Red Cedar (<i>Thuja plicata</i>), Lawson Cypress (<i>Chamaecyparis lawsoniana</i>)	4	150	2	2	2	2	n/a	n/a	Good	SM	Good	No access, viewed from highway. Established within garden. Normal branching pattern and bud density. - 'el woodii'		N/A	Y	N	N	N	10+	C2	12.42
G1923*	Hawthorn (<i>Crataegus monogyna</i>), Hazel (<i>Corylus avellana</i>), Holly (<i>Ilex aquifolium</i>), Elm (<i>Ulmus sp.</i>)	8	280	3	3	3	3	n/a	n/a	Good - Fair	Y-EM	Good - Fair	Field maple - one dead elm. Collective landscape value, individuals of low quality. Ivy throughout.		N/A	Y	N	N	Y	10+	C1,2	1534.82
G1924*	Ash (<i>Fraxinus excelsior</i>), Hawthorn (<i>Crataegus monogyna</i>)	9	200	3	3	3	3	n/a	n/a	Fair - Poor	Y-SM	Fair - Poor	No access. Scrub edge to field boundary group. Ash with symptoms of ADB. - Brambles and ivy throughout.		N/A	Y	N	N	N	10+	C1,2	142.33
G1925*	Crab Apple (<i>Malus sylvestris</i>), Hawthorn (<i>Crataegus monogyna</i>)	6	350	3	3	3	3	n/a	n/a	Good - Fair	SM-M	Fair - Poor	Spaced group, typical of pasture. Established at shallow ditch edge. One stem failure. One partial failure of rootplate. Brambles throughout in clumps.		N/A	Y	N	Y	N	10+	C1,2	609.89
G1926*	Hawthorn (<i>Crataegus monogyna</i>)	4	190	3	3	3	3	n/a	n/a	Good - Fair	SM	Good - Fair	Grove of hawthorn. Likely facilitating shelter for livestock.		N/A	N	N	Y	N	10+	C2	113.2
G1927*	Hawthorn (<i>Crataegus monogyna</i>)	6	200	3	3	3	3	n/a	n/a	Good	SM	Fair	No access due to brambles. Four hawthorn trees, co to sub dominant. Typical of highway boundaries.		N/A	Y	N	Y	N	10+	C1,2	169
G1928*	Elm (<i>Ulmus sp.</i>), Blackthorn (<i>Prunus spinosa</i>), Hawthorn (<i>Crataegus monogyna</i>), Hazel (<i>Corylus avellana</i>)	6	250	3	3	3	3	n/a	n/a	Good - Dead	SM	Good - Dead	Two dead elm east. Four live semimature elm as overstory with young scrub.		N/A	Y	N	N	N	10+	C1,2	309.89
G1929*	Hawthorn (<i>Crataegus monogyna</i>), Blackthorn (<i>Prunus spinosa</i>), Hazel (<i>Corylus avellana</i>), Field Maple (<i>Acer campestre</i>)	6	150	3	3	3	3	n/a	n/a	Good - Fair	Y-SM	Good - Fair	Scrub, typical of marginal land.		N/A	Y	N	Y	N	10+	C2	456.95
H1930*	Hawthorn (<i>Crataegus monogyna</i>), Blackthorn (<i>Prunus spinosa</i>), Hazel (<i>Corylus avellana</i>), Field Maple (<i>Acer campestre</i>)	3	60	0.5	0.5	0.5	0.5	n/a	n/a	Good	Y	Good	Holly. - Managed rural hedgerow.		N/A	Y	N	N	N	10+	C2	74.6
H1931*	Hawthorn (<i>Crataegus monogyna</i>), Blackthorn (<i>Prunus spinosa</i>), Hazel (<i>Corylus avellana</i>), Field Maple (<i>Acer campestre</i>)	3	60	0.5	0.5	0.5	0.5	n/a	n/a	Good	Y	Good	Holly. - Managed rural hedgerow.		N/A	Y	N	N	N	10+	C2	133.03
W1932*	Hawthorn (<i>Crataegus monogyna</i>), Blackthorn (<i>Prunus spinosa</i>), Ash (<i>Fraxinus excelsior</i>), Crack Willow (<i>Salix fragilis</i>)	10	600#	6	6	6	6	n/a	n/a	Good - Poor	Y-EM	Good - Poor	No access, viewed from highway. - Numerous ash present with I. hispidus. High likelihood of failure, target of highway. High risk - Likely a wetland woodland. Hazel and hawthorn in understory.	Create monolith of ash with I. hispidus. (< 3 months)	N/A	Y	N	Y	N	20+	B2	1633.93
G1933*	Ash (<i>Fraxinus excelsior</i>), Sycamore (<i>Acer pseudoplatanus</i>), Field Maple (<i>Acer campestre</i>), Hawthorn (<i>Crataegus monogyna</i>)	14	500	6	6	6	6	n/a	n/a	Good - Fair	Y-EM	Good - Fair	Blackthorn, hazel. - Semi mature climax canopy trees with scrub understory.		N/A	Y	N	Y	N	20+	B2	747.45
G1934*	Hawthorn (<i>Crataegus monogyna</i>), Blackthorn (<i>Prunus spinosa</i>), Elder (<i>Sambucus nigra</i>), Field Maple (<i>Acer campestre</i>)	8	350	4	4	4	4	n/a	n/a	Good - Fair	Y-SM	Good - Fair	Hazel, holly, - Highway scrub, typical of marginal land.		N/A	Y	N	N	N	10+	C1,2	657.52
G1935*	Common Oak (<i>Quercus robur</i>), Field Maple (<i>Acer campestre</i>), Hawthorn (<i>Crataegus monogyna</i>)	12	300	4	4	4	4	n/a	n/a	Good - Fair	Y-SM	Good - Fair	Established trees within scrub.		N/A	Y	N	Y	N	20+	B2	637.71
G1936*	Hawthorn (<i>Crataegus monogyna</i>), Blackthorn (<i>Prunus spinosa</i>), Hazel (<i>Corylus avellana</i>)	6	200	3	3	3	3	n/a	n/a	Good - Fair	Y-SM	Good - Fair	Dense scrub. Little contribution beyond inherent value.		N/A	Y	N	Y	Y	10+	C2	641.22

Tree ID	Species	Estimated Height (m)	Stem Diameter (mm)	Canopy Spread (N)	Canopy Spread (S)	Canopy Spread (E)	Canopy Spread (W)	First Significant Branch (m)	Canopy Clearance (m)	Physiological Condition	Life Stage	Structural Condition	Condition Comments	Preliminary Management Comments	Individual Tree Impacts	Group Contains Not Affected	Group Contains Potentially Affected	Group Contains Affected Managed	Group Contains Removed	Estimated Remaining Contribution (years)	BS5837 Quality Category	Root Protection Area (m²)
G1937*	Field Maple (<i>Acer campestre</i>), Common Oak (<i>Quercus robur</i>), Crack Willow (<i>Salix fragilis</i>), Common Alder (<i>Alnus glutinosa</i>)	9	500	5	5	5	5	n/a	n/a	Good - Dead	Y-EM	Fair - Poor	Few dead trees within group.		N/A	Y	Y	Y	Y	20+	B2	1026.92
G1938*	Crab Apple (<i>Malus sylvestris</i>), Elder (<i>Sambucus nigra</i>), Hawthorn (<i>Crataegus monogyna</i>), Elm (<i>Ulmus sp</i>)	4	150	3	3	3	3	n/a	n/a	Good - Fair	Y-SM	Good - Fair	Highwayside scrub. - Hazel		N/A	Y	N	Y	N	10+	C2	231.58
H1939*	Hawthorn (<i>Crataegus monogyna</i>), Blackthorn (<i>Prunus spinosa</i>), Field Maple (<i>Acer campestre</i>), Elder (<i>Sambucus nigra</i>)	2.5	75	1	1	1	1	n/a	n/a	Good	Y-SM	Good	Managed rural hedgerow.		N/A	Y	N	N	N	10+	C2	2191.59
G1940*	Sycamore (<i>Acer pseudoplatanus</i>), Lime (<i>Tilia sp</i>), Horse Chestnut (<i>Aesculus hippocastanum</i>)	20	1000	8	8	8	8	n/a	n/a	Good - Fair	Y-M	Good - Fair	No access, established behind rural hedgerow. - Significant mature avenue feature. - Six mature trees with rare regeneration planting in gaps.		N/A	Y	N	N	N	40+	A2	2871.51
G1941*	Norway Maple (<i>Acer platanoides</i>), Cotoneaster (<i>Cotoneaster frigidus</i>), Cherry (<i>Prunus sp</i>)	8	170	3	3	3	3	n/a	n/a	Good	Y-SM	Good	Four trees. One Cornus sp. tree. Setback circa 1m from boundary wall. - No access, viewed from PROW. Normal bud density and branching pattern.		N/A	Y	N	N	N	10+	C2	36.92
W1942*	Sycamore (<i>Acer pseudoplatanus</i>), Ash (<i>Fraxinus excelsior</i>), Elder (<i>Sambucus nigra</i>), Elm (<i>Ulmus sp</i>)	25	600	3	3	3	3	n/a	n/a	Good - Dead	Y-M	Good - Dead	No access, viewed from PROW. - Sycamore and Ash abundant. Few elder. Dense ground flora. Poor vertical and horizontal diversity. - Snags. Bark damage. Likely grey squirrel.		N/A	Y	Y	Y	N	40+	A2	9165.26
G1943*	Lombardy Poplar (<i>Populus nigra 'italica'</i>), Hawthorn (<i>Crataegus monogyna</i>), Austrian Pine (<i>Pinus nigra</i>), Elder (<i>Sambucus nigra</i>)	17	550	4	4	4	4	n/a	n/a	Good	Y-M	Good	No access, viewed from PROW. Normal bud density and branching pattern. - Predominantly pine. Hawthorn and elder at boundary, set back by circa 1m from road edge. Pine setback by circa 4m. - One significant root in centre of road at southwestern edge of group. - Estimated 40 trees.		N/A	Y	N	Y	N	20+	B2	860.07
G1944*	Leyland Cypress (<i>X Cupressocyparis leylandii</i>), Elder (<i>Sambucus nigra</i>)	7	250	2	2	2	2	n/a	n/a	Good	SM	Good	No access, viewed from PROW. Normal bud density and branching pattern. - Managed as hedge to circa 4m. - Species with significant growth rate, likely replaceable within a short timeframe.		N/A	Y	N	Y	N	10+	C2	414.82
G1945*	Leyland Cypress (<i>X Cupressocyparis leylandii</i>), Hawthorn (<i>Crataegus monogyna</i>)	7	250	2	2	2	2	n/a	n/a	Good	SM	Good	No access, viewed from PROW. Normal bud density and branching pattern. - Managed as hedge to circa 4m.		N/A	Y	N	Y	N	10+	C2	797.08
G1946*	Beech (<i>Fagus sylvatica</i>), Sycamore (<i>Acer pseudoplatanus</i>), Hawthorn (<i>Crataegus monogyna</i>)	14	1000	8	8	8	8	n/a	n/a	Good	M	Fair	No access, viewed from PROW. Normal bud density and branching pattern. - One beech and one sycamore. One semi mature hawthorn in understory. - Both with acute codominant unions, no adaptive growth. Obscured by ivy. No crown gaps.		N/A	Y	N	Y	N	20+	B1,2	804.34
G1947*	Holly (<i>Ilex aquifolium</i>)	5	160	2	2	2	2	n/a	n/a	Poor	Y-SM	Good	No access, viewed from PROW. Dense ivy oppressing canopy.	Sever ivy (< 3 months)	N/A	Y	N	N	N	10+	C2	11.25
G1948	Beech (<i>Fagus sylvatica</i>)	20	1200	8	8	8	8	n/a	n/a	Good	M	Good	No access, viewed from PROW. Normal bud density and branching pattern. - Setback from road by circa 10m. High crown clearance of road, circa 6m.		N/A	Y	N	Y	N	40+	A2	997.71
G1949*	Leyland Cypress (<i>X Cupressocyparis leylandii</i>), Elder (<i>Sambucus nigra</i>)	7	250	3	3	3	3	n/a	n/a	Good	Y-SM	Good	No access. Viewed from PROW west. Normal bud density and branching pattern. - Managed as hedge to circa 5m.		N/A	Y	N	N	N	10+	C1,2	68.79
G1950*	Leyland Cypress (<i>X Cupressocyparis leylandii</i>), Elder (<i>Sambucus nigra</i>)	7	250	2	2	2	2	n/a	n/a	Good	Y-SM	Good	No access. Viewed from PROW west. Normal bud density and branching pattern. - Managed as hedge to circa 5m.		N/A	Y	N	N	N	10+	C1,2	159.07
G1951*	Sycamore (<i>Acer pseudoplatanus</i>), Elder (<i>Sambucus nigra</i>)	20	1000	6	6	6	6	n/a	n/a	Good	SM-M	Good	No access. Viewed from PROW west. Normal bud density and branching pattern. - Setback by at least 4m.		N/A	Y	N	Y	N	40+	A2	1182.14
G1952*	Holm Oak (<i>Quercus ilex</i>), Hawthorn (<i>Crataegus monogyna</i>)	7	270	3	3	3	3	n/a	n/a	Good	Y-SM	Good	No access. Viewed from PROW west. Normal bud density and branching pattern. - Setback by at least 3m. Canopy at road edge.		N/A	Y	N	N	N	10+	C1,2	132.36
G1953*	Sycamore (<i>Acer pseudoplatanus</i>), Horse Chestnut (<i>Aesculus hippocastanum</i>), Common Oak (<i>Quercus robur</i>)	20	900	8	8	8	8	n/a	n/a	Good	M	Good	No access. Viewed from PROW west. Normal bud density and branching pattern. - Setback by at least 6m. Canopy over road, clearance of circa 3m+.		N/A	Y	N	Y	N	40+	A2	816.59
G1954*	Sycamore (<i>Acer pseudoplatanus</i>), Hawthorn (<i>Crataegus monogyna</i>), Elder (<i>Sambucus nigra</i>)	16	600	8	8	8	8	n/a	n/a	Good	SM-M	Good	No access. Viewed from footway south. Normal bud density and branching pattern. - Dense ivy throughout.		N/A	Y	N	N	N	20+	B1,2	334.36
G1955*	Sycamore (<i>Acer pseudoplatanus</i>), Hawthorn (<i>Crataegus monogyna</i>), Elder (<i>Sambucus nigra</i>)	5	75	1	1	1	1	n/a	n/a	Good	Y	Good	No access. Viewed from footway south. Normal bud density and branching pattern. - Formation typical of marginal land.		N/A	Y	N	N	N	10+	C1,2	107.23
G1956*	Sycamore (<i>Acer pseudoplatanus</i>), Other, Other	18	900	8	8	8	8	n/a	n/a	Good	M	Good	No access. Viewed from footway south. Normal bud density and branching pattern. - Three sycamore trees with spacings of circa 1m. Setback behind stone wall by at least 3m. - Major deadwood over highway.	Remove dead wood (< 1 month)	N/A	Y	N	N	N	40+	A2	572

Tree ID	Species	Estimated Height (m)	Stem Diameter (mm)	Canopy Spread (N)	Canopy Spread (S)	Canopy Spread (E)	Canopy Spread (W)	First Significant Branch (m)	Canopy Clearance (m)	Physiological Condition	Life Stage	Structural Condition	Condition Comments	Preliminary Management Comments	Individual Tree Impacts	Group Contains Not Affected	Group Contains Potentially Affected	Group Contains Affected Managed	Group Contains Removed	Estimated Remaining Contribution (years)	BS5837 Quality Category	Root Protection Area (m²)
G1957*	Lime (<i>Tilia sp.</i>), Elder (<i>Sambucus nigra</i>), Holm Oak (<i>Quercus ilex</i>)	18	450	6	6	6	6	n/a	n/a	Good	Y-EM	Good	No access. Viewed from footway south. Normal bud density and branching pattern. - Two early mature lime with minor stem leans with corrective crown growth, understory of holm oak and elder. Scrub managed back from highway edge.		N/A	Y	N	N	N	20+	B1,2	231.06
G1958*	Sycamore (<i>Acer pseudoplatanus</i>), Elder (<i>Sambucus nigra</i>), Other	20	1100	12	12	12	12	n/a	n/a	Good	Y-M	Good	No access. Viewed from footway south. Normal bud density and branching pattern. - Two significant codominant sycamores with sparse elder understory. - Dense ivy on stems restricting visibility. - One semi mature sycamore becoming codominant at western edge of canopy.		N/A	Y	N	N	N	40+	A2	642.19
G1959*	Hawthorn (<i>Crataegus monogyna</i>), Elder (<i>Sambucus nigra</i>), Other	5	100	2	2	2	2	n/a	n/a	Good	Y-SM	Good	No access. Viewed from footway south. Normal bud density and branching pattern. - scrub.		N/A	Y	N	N	N	10+	C2	83.12
G1960*	Sycamore (<i>Acer pseudoplatanus</i>), Horse Chestnut (<i>Aesculus hippocastanum</i>), Other	18	800	8	8	8	8	n/a	n/a	Good	SM-M	Good	No access. Viewed from footway south. Normal bud density and branching pattern. - Mature single line avenue, nine trees, predominant horse chestnut.		N/A	Y	N	Y	N	40+	A2	784.2
G1961*	Sycamore (<i>Acer pseudoplatanus</i>), Elder (<i>Sambucus nigra</i>), Blackthorn (<i>Prunus spinosa</i>)	18	600	8	8	8	8	n/a	n/a	Good	Y-M	Good - Fair	No access. Viewed from footway south. Normal bud density and branching pattern. - Dense group of sycamore form high forest canopy with occasional elder and blackthorn. - Dense ivy throughout limiting visibility. - Formation typical of marginal land. - Hung up deadwood over highway.	Remove dead wood (< 1 month)	N/A	Y	N	Y	N	20+	B1,2	687.77
H1962*	Hawthorn (<i>Crataegus monogyna</i>), Blackthorn (<i>Prunus spinosa</i>), Elder (<i>Sambucus nigra</i>), Elm (<i>Ulmus sp.</i>)	2.5	75	1	1	1	1	n/a	n/a	Good	Y-SM	Good	Managed rural hedgerow.		N/A	Y	N	N	N	10+	C1,2	3772.44
G1963*	Hawthorn (<i>Crataegus monogyna</i>), Blackthorn (<i>Prunus spinosa</i>), Elder (<i>Sambucus nigra</i>), Sycamore (<i>Acer pseudoplatanus</i>)	2.5	75	1	1	1	1	n/a	n/a	Good	Y-SM	Good	Managed rural hedgerow.		N/A	Y	N	Y	N	10+	C1,2	441.36
G1964*	Hawthorn (<i>Crataegus monogyna</i>), Blackthorn (<i>Prunus spinosa</i>), Elder (<i>Sambucus nigra</i>), Sycamore (<i>Acer pseudoplatanus</i>)	2.5	75	1	1	1	1	n/a	n/a	Good	Y-SM	Good	Managed rural hedgerow.		N/A	Y	N	N	N	10+	C1,2	575.99
G1965*	Ash (<i>Fraxinus excelsior</i>), Horse Chestnut (<i>Aesculus hippocastanum</i>), Turkey Oak (<i>Quercus cerris</i>), Sycamore (<i>Acer pseudoplatanus</i>)	12	250	3	3	3	3	n/a	n/a	Fair	Y-SM	Fair	No access, viewed from footway north. Group topped. Likely due to overhead utilities. Asymmetric crowns, significant wounding with epicormic regrowth. - Consider replacing with coppice or equivalent shrub species, for woodland edge habitat.		N/A	Y	N	N	N	10+	C1,2	337.3
W1966*	Turkey Oak (<i>Quercus cerris</i>), Horse Chestnut (<i>Aesculus hippocastanum</i>), Lime (<i>Tilia sp.</i>), Beech (<i>Fagus sylvatica</i>)	25	700	6	6	6	6	n/a	n/a	Good	M	Good	Larch sp. - Plantation woodland. No access, viewed from footway north.		N/A	Y	N	N	N	40+	A2	2311.26
G1967*	Ash (<i>Fraxinus excelsior</i>), Leyland Cypress (<i>X Cupressocyparis leylandii</i>), Hawthorn (<i>Crataegus monogyna</i>), Horse Chestnut (<i>Aesculus hippocastanum</i>)	10	200	5	5	5	5	n/a	n/a	Good - Fair	Y-SM	Good - Fair	No access, viewed from footway north. Dense boundary scrub with ivy throughout. - beech, holly,		N/A	Y	N	N	N	10+	C1,2	139.33
G1968*	Ash (<i>Fraxinus excelsior</i>), Sycamore (<i>Acer pseudoplatanus</i>), Norway Maple (<i>Acer platanoides</i>), Cherry Laurel (<i>Prunus laurocerasus</i>)	11	380	6	6	6	6	n/a	n/a	Good - Fair	SM-EM	Good - Fair	Horse chestnut. - No access, viewed from footway north. Woodland edge, behind stone wall. Cherry laurel understory.		N/A	Y	N	N	N	20+	B1,2	74.44
G1969*	Sycamore (<i>Acer pseudoplatanus</i>), Beech (<i>Fagus sylvatica</i>), Ash (<i>Fraxinus excelsior</i>), White Willow (<i>Salix alba</i>)	15	400	5	5	5	5	n/a	n/a	Good	Y-EM	Good - Poor	Predominantly willow, established at ow point in field boundary. Multiple structural failures within group, typical of species.		N/A	Y	N	N	N	20+	B2	1507.22
G1970*	Cypress (<i>Chamaecyparis sp.</i>)	3	150	2	2	2	2	n/a	n/a	Fair	SM	Good	No access to base, within residential garden. - Moderate browning of foliage. - Likely hinoki cypress.		N/A	Y	N	N	N	10+	C2	29.23
G1971*	Cypress (<i>Chamaecyparis sp.</i>)	3	150	2	2	2	2	n/a	n/a	Fair	SM	Good	No access to base, within residential garden. - Moderate browning of foliage. - Likely hinoki cypress.		N/A	Y	N	N	N	10+	C2	26.27
G1972*	Pine (<i>Pinus sp.</i>)	3	60	1	1	1	1	n/a	n/a	Good	SM	Good	No access to base, within residential garden. - Pinus mugo Turra		N/A	Y	N	N	N	10+	C2	19.25
G1973*	Leyland Cypress (<i>X Cupressocyparis leylandii</i>)	5	200	2	2	2	2	n/a	n/a	Good	SM	Good	No access to base due to dense canopy.		N/A	Y	N	Y	N	10+	C2	96.75
H1974*	Hawthorn (<i>Crataegus monogyna</i>), Horse Chestnut (<i>Aesculus hippocastanum</i>), Sweet Chestnut (<i>Castanea sativa</i>), Blackthorn (<i>Prunus spinosa</i>)	2	40	0.5	0.5	0.5	0.5	n/a	n/a	Good	Y	Good	Newly planted rural hedgerow. - Sessile oak, Rosa sp.		N/A	Y	N	Y	N	10+	C2	463.61

Tree ID	Species	Estimated Height (m)	Stem Diameter (mm)	Canopy Spread (N)	Canopy Spread (S)	Canopy Spread (E)	Canopy Spread (W)	First Significant Branch (m)	Canopy Clearance (m)	Physiological Condition	Life Stage	Structural Condition	Condition Comments	Preliminary Management Comments	Individual Tree Impacts	Group Contains Not Affected	Group Contains Potentially Affected	Group Contains Affected Managed	Group Contains Removed	Estimated Remaining Contribution (years)	BS5837 Quality Category	Root Protection Area (m²)
G1975*	Hawthorn (<i>Crataegus monogyna</i>), Horse Chestnut (<i>Aesculus hippocastanum</i>), Lime (<i>Tilia sp.</i>), Blackthorn (<i>Prunus spinosa</i>)	5	250	2	2	2	2	n/a	n/a	Good	Y-SM	Good	Newly planted rural hedgerow with avenue above. Gap in avenue at pylon. - Rowan. - Majority of trees are under 150mm in diameter.		N/A	Y	Y	Y	N	10+	C1,2	571.93
G1976*	Hawthorn (<i>Crataegus monogyna</i>), Horse Chestnut (<i>Aesculus hippocastanum</i>), Lime (<i>Tilia sp.</i>), Blackthorn (<i>Prunus spinosa</i>)	5	250	2	2	2	2	n/a	n/a	Good	Y-SM	Good	Newly planted rural hedgerow with avenue above. Gap in avenue at pylon. - Rowan.		N/A	Y	Y	Y	N	10+	C1,2	630.58
H1977*	Hawthorn (<i>Crataegus monogyna</i>), Other, Other, Blackthorn (<i>Prunus spinosa</i>)	2.5	50	1	1	1	1	n/a	n/a	Good	Y	Good	Newly planted rural hedgerow		N/A	Y	N	Y	N	10+	C2	229.62
G1978*	Goat Willow (<i>Salix caprea</i>), Other, Other, Other	6	180	4	4	4	4	n/a	n/a	Good	Y-SM	Good	Managed back from road. High sided contact damage, likely recent based on wood colour.		N/A	Y	N	N	N	10+	C1,2	207.21
H1979*	Holly (<i>Ilex aquifolium</i>), Blackthorn (<i>Prunus spinosa</i>), Hawthorn (<i>Crataegus monogyna</i>), Lime (<i>Tilia sp.</i>)	2	75	1	1	1	1	n/a	n/a	Good	Y	Good	Spindle, horse chestnut, beech - Newly planted rural hedgerow.		N/A	Y	N	N	N	10+	C2	1036.72
G1980*	Leyland Cypress (<i>X Cupressocyparis leylandii</i>), Other, Other, Other	6	150	3	3	3	3	n/a	n/a	Good	SM	Good	No access to bases due to low crown. Screening value.		N/A	Y	Y	Y	N	10+	C1,2	173.64
W1981*	Ash (<i>Fraxinus excelsior</i>), Scots Pine (<i>Pinus sylvestris</i>), Hawthorn (<i>Crataegus monogyna</i>), Blackthorn (<i>Prunus spinosa</i>)	18	350	3	3	3	3	n/a	n/a	Good - Fair	Y-SM	Good - Fair	Ash dominant. Scots pine occasional. Hawthorn and blackthorn intermittent at edge partially managed. - Dense dog's mercury in field layer. Brambles in areas of canopy disturbance. - sycamore lime sp, horse chestnut, spindle - Dogs violet at woodland edge.		N/A	Y	N	Y	N	20+	B2	4153.8
G1982*	Ash (<i>Fraxinus excelsior</i>), Scots Pine (<i>Pinus sylvestris</i>), Beech (<i>Fagus sylvatica</i>), Elm (<i>Ulmus sp.</i>)	12	400	3	3	3	3	n/a	n/a	Good - Dead	Y-SM	Good - Dead	Numerous dead elms. - Crown clearance of 4m over road. Majority of group under 300mm in diameter. - horse chestnut.	Fell dead elms (< 3 months)	N/A	Y	N	N	N	20+	B2	989.86
H1983*	Hawthorn (<i>Crataegus monogyna</i>), Blackthorn (<i>Prunus spinosa</i>), Hazel (<i>Corylus avellana</i>), Elm (<i>Ulmus sp.</i>)	2.5	80	1	1	1	1	n/a	n/a	Good	Y	Good	Managed rural hedgerow.		N/A	Y	N	N	N	10+	C2	346.2
W1984*	Birch (<i>Betula sp.</i>), Beech (<i>Fagus sylvatica</i>), Ash (<i>Fraxinus excelsior</i>), Sycamore (<i>Acer pseudoplatanus</i>)	17	350	4	4	4	4	n/a	n/a	Good	Y-SM	Good	Viewed from footway east only. Semi mature broadleaved deciduous woodland. Significant future potential. Poor woodland edge. - alder sp, larch sp.		N/A	Y	N	Y	N	20+	B2	6180.02
H1985*	Elder (<i>Sambucus nigra</i>), Hawthorn (<i>Crataegus monogyna</i>), Other, Other	4	75	1	1	1	1	n/a	n/a	Good	Y-SM	Good	Rural hedgerow, managed. 3.5m gap east to next section.		N/A	Y	N	Y	N	10+	C1,2	82.76
H1986	Hawthorn (<i>Crataegus monogyna</i>), Elder (<i>Sambucus nigra</i>)	4	75	1	1	1	1	n/a	n/a	Good	Y-SM	Good	Rural hedgerow, managed. Dog's mercury in understory.		N/A	Y	N	Y	N	10+	C2	249.29
G1987*	Elm (<i>Ulmus sp.</i>)	8	180	3	3	3	3	n/a	n/a	Good - Dead	Y-SM	Good - Dead	Group of elm within hedgerow, circa 4 trees, one dead elm. Typical of species.		N/A	Y	N	Y	N	10+	C2	116.94
H1988*	Hawthorn (<i>Crataegus monogyna</i>)	3.5	75	1	1	1	1	n/a	n/a	Good	SM	Good	Managed rural hedge, Hawthorn with brambles in field layer.		N/A	Y	N	Y	N	10+	C2	102.95
H1989*	Holly (<i>Ilex aquifolium</i>), Elder (<i>Sambucus nigra</i>), Hawthorn (<i>Crataegus monogyna</i>)	1.5	75	0.5	0.5	0.5	0.5	n/a	n/a	Good	Y-SM	Good	Managed rural hedgerow. Significant ivy establishment throughout.		N/A	Y	N	N	N	10+	C2	141.3
H1990*	Hawthorn (<i>Crataegus monogyna</i>), Elder (<i>Sambucus nigra</i>)	1.5	75	1	1	1	1	n/a	n/a	Good	Y-SM	Good	Managed rural hedge.		N/A	Y	N	Y	N	10+	C2	692.9
G1991*	Hawthorn (<i>Crataegus monogyna</i>)	4	140	3	3	3	3	n/a	n/a	Good - Dead	Y-SM	Good - Dead	No access, within agricultural land. Immediately north of rural hedgerow. One died elm. - Circa four Hawthorn trees, rose sp., throughout.	Fell dead elm. (When funds allow)	N/A	Y	N	Y	N	10+	C2	100.74
H1992*	Hawthorn (<i>Crataegus monogyna</i>), Blackthorn (<i>Prunus spinosa</i>), Elder (<i>Sambucus nigra</i>)	1.5	75	1	1	1	1	n/a	n/a	Good	SM	Good	Managed rural hedgerow.		N/A	Y	N	Y	N	10+	C2	203.02
G1993*	Common Alder (<i>Alnus glutinosa</i>)	12	300	4	4	4	4	n/a	n/a	Good	SM	Good	No access. Dimensions estimated. Two trees. Major deadwood, normal for species and age.		N/A	Y	N	N	N	20+	B2	66.8
G1994*	Hawthorn (<i>Crataegus monogyna</i>), Ash (<i>Fraxinus excelsior</i>), Elder (<i>Sambucus nigra</i>)	6	150	4	4	4	4	n/a	n/a	Good - Fair	Y-SM	Good - Fair	Scrub, no access within group, dense ivy throughout.		N/A	Y	N	N	N	10+	C2	321
H1995*	Hawthorn (<i>Crataegus monogyna</i>)	2	75	1	1	1	1	n/a	n/a	Good	Y	Good	Managed rural hedgerow.		N/A	Y	N	N	N	10+	C2	138.93
G1996*	Hawthorn (<i>Crataegus monogyna</i>)	2	75	1	1	1	1	n/a	n/a	Good	Y	Good	Managed rural hedgerow. - Numerous gaps, poor density.		N/A	Y	N	Y	N	10+	C2	89.42
H1997*	Hawthorn (<i>Crataegus monogyna</i>), Field Maple (<i>Acer campestre</i>), Ash (<i>Fraxinus excelsior</i>), Elder (<i>Sambucus nigra</i>)	1.5	80	1	1	1	1	n/a	n/a	Good	Y	Good	Managed rural hedgerow. - Rosa spp., throughout. - Sycamore, holly, blackthorn.		N/A	Y	N	N	N	10+	C2	738.97
H1998*	Other, Other, Other, Blackthorn (<i>Prunus spinosa</i>)	1	40	0.5	0.5	0.5	0.5	n/a	n/a	Good	Y	Good	Managed rural hedgerow. Low height. Very sparse, prolific gaps.		N/A	Y	N	N	N	10+	C2	56.19

Tree ID	Species	Estimated Height (m)	Stem Diameter (mm)	Canopy Spread (N)	Canopy Spread (S)	Canopy Spread (E)	Canopy Spread (W)	First Significant Branch (m)	Canopy Clearance (m)	Physiological Condition	Life Stage	Structural Condition	Condition Comments	Preliminary Management Comments	Individual Tree Impacts	Group Contains Not Affected	Group Contains Potentially Affected	Group Contains Affected Managed	Group Contains Removed	Estimated Remaining Contribution (years)	BS5837 Quality Category	Root Protection Area (m ²)
H1999*	Other, Other, Other, Hawthorn (<i>Crataegus monogyna</i>)	2	100	1	1	1	1	n/a	n/a	Good	Y	Good	Managed rural hedgerow. Low height. Significant gaps.		N/A	Y	N	N	N	10+	C2	101.72
G2000*	Other, Other, Other, Hawthorn (<i>Crataegus monogyna</i>)	2	100	1	1	1	1	n/a	n/a	Good	Y	Good	Managed rural hedgerow. Low height. Few gaps.		N/A	Y	N	N	N	10+	C2	266.18
H2001*	Other, Other, Other, Hawthorn (<i>Crataegus monogyna</i>)	2	100	1	1	1	1	n/a	n/a	Good	Y	Good	Managed rural hedgerow. - Dog's mecury prolific at base.		N/A	Y	N	N	Y	10+	C2	119.35
G2002*	Other, Other, Other, Hawthorn (<i>Crataegus monogyna</i>)	2	100	1	1	1	1	n/a	n/a	Good	Y	Good	Managed rural hedgerow.		N/A	N	N	N	Y	10+	C2	39.2
G2003*	Ash (<i>Fraxinus excelsior</i>), Elder (<i>Sambucus nigra</i>), Other, Hawthorn (<i>Crataegus monogyna</i>)	13	300	4	4	4	4	n/a	n/a	Good - Fair	Y-SM	Good - Fair	Four ash, three hawthorn and one elder. Structurally suppressed. ash southwest with vertical epicormic shoots - symptom of ADB.		N/A	N	N	N	Y	10+	C2	156.97
H2004*	Blackthorn (<i>Prunus spinosa</i>), Elder (<i>Sambucus nigra</i>), Other, Hawthorn (<i>Crataegus monogyna</i>)	1.5	100	1	1	1	1	n/a	n/a	Good - Fair	Y-SM	Good - Fair	Managed rural hedgerow.		N/A	Y	N	N	N	10+	C2	1168.3
H2005*	Blackthorn (<i>Prunus spinosa</i>), Elder (<i>Sambucus nigra</i>), Ash (<i>Fraxinus excelsior</i>), Hawthorn (<i>Crataegus monogyna</i>)	1.5	100	1	1	1	1	n/a	n/a	Good - Fair	Y-SM	Good - Fair	Managed rural hedgerow. - sycamore, holly,		N/A	Y	N	N	N	10+	C2	776.38
T2006*	Whitebeam (<i>Sorbus aria</i>)	5	140	1	1	1	1	2.0/N	2	Good	Y	Good	A minor tree growing along the field boundary.		Removed	N/A	N/A	N/A	N/A	10+	C1	8.86
T2007*	Silver Birch (<i>Betula pendula</i>)	6.5	90	1	1	1	1	2.0/S	2.5	Good	Y	Good	A minor tree growing along the field boundary. Good future potential.		Affected Managed	N/A	N/A	N/A	N/A	10+	C1	3.66
T2008*	Ash (<i>Fraxinus excelsior</i>)	8	160	3	3	3	3	1.0/N	2	Good	SM	Good	Growing on the field boundary. Overall good form, good future potential.		Removed	N/A	N/A	N/A	N/A	10+	C1	11.58
T2009*	Sycamore (<i>Acer pseudoplatanus</i>)	7	150	1	1	1	1	2.0/E	2	Fair	SM	Fair	Minor tree growing on field boundary. Minor wounding on southern side of stem.		Removed	N/A	N/A	N/A	N/A	10+	C2	10.17
T2010*	Rowan (<i>Sorbus aucuparia</i>)	9	210	2.5	2.5	2.5	2.5	2.5/N	3	Good	SM	Good	Growing along field boundary. Overall good form. Minor wound on lower stem, northern aspect. Good woundwood, occluding wound.		Affected Managed	N/A	N/A	N/A	N/A	10+	C1	19.94
T2011*	Whitebeam (<i>Sorbus aria</i>)	7	290	2.5	2.5	2.5	2.5	1.5/N	2	Fair	SM	Fair	Previous pruning in lower crown. Saprothitic fungi growing within wound in stem. Moderate crown vitality.		Affected Managed	N/A	N/A	N/A	N/A	10+	C3	38.03
T2012*	Field Maple (<i>Acer campestre</i>)	8	170	2.5	2.5	2.5	2.5	1.5/S	2	Good	SM	Good	Growing on roadside boundary in grassy area. Overall good form. No major visible defects.		Affected Managed	N/A	N/A	N/A	N/A	10+	C1	13.07
T2013*	Common Oak (<i>Quercus robur</i>)	8	220	3.5	3.5	3.5	3.5	1.0/NW	0.5	Good	SM	Fair	Minor eastern stem lean. Previous pruning on southern aspect to provide adequate clearance for road.		Affected Managed	N/A	N/A	N/A	N/A	10+	C1	21.89
T2014*	Beech (<i>Fagus sylvatica</i>)	6	200	3	3	3	3	0.5/SW	0.5	Good	SM	Good	Growing on roadside in grassy area. Tree presents good form. Good future potential. No major visible defects.		Not Affected	N/A	N/A	N/A	N/A	10+	C1	18.09
T2015*	Rowan (<i>Sorbus aucuparia</i>)	4	100	1	1	1	1	1.0/W	1.5	Good	Y	Good	Growing at the roadside in grassy area. Minor tree with no major visible defects.		Not Affected	N/A	N/A	N/A	N/A	10+	C1	4.52
T2016*	Horse Chestnut (<i>Aesculus hippocastanum</i>)	5	160	2	2	2	2	1.0/E	1.5	Good	SM	Good	Growing at the roadside in grassy area. Minor tree with no major visible defects. Good future potential.		Not Affected	N/A	N/A	N/A	N/A	10+	C1	11.58
T2017*	Whitebeam (<i>Sorbus aria</i>)	6	140	1	1	1	1	1.5/SE	2	Good	SM	Good	Growing at the roadside in grassy area. Minor tree with no major visible defects. Good future potential. Overall good form.		Not Affected	N/A	N/A	N/A	N/A	10+	C1	8.86
T2018*	Rowan (<i>Sorbus aucuparia</i>)	4	70	1	1	1	1	2.0/W	2	Good	Y	Good	Growing at the roadside in grassy area. Minor tree with no major visible defects.		Not Affected	N/A	N/A	N/A	N/A	10+	C1	2.22
T2019*	Beech (<i>Fagus sylvatica</i>)	5	170	2	2	2	2	2.0/W	2	Good	SM	Good	Growing at the roadside in grassy area. Minor tree with no major visible defects. Good form and good future potential.		Affected Managed	N/A	N/A	N/A	N/A	10+	C1	13.07
T2020*	Field Maple (<i>Acer campestre</i>)	6	160	1.5	1.5	1.5	1.5	1.5/N	2	Good	SM	Good	Growing at the roadside in grassy area. Minor tree with no major visible defects. Good form and good future potential.		Not Affected	N/A	N/A	N/A	N/A	10+	C1	11.58
T2021*	Rowan (<i>Sorbus aucuparia</i>)	6	140	1.5	1.5	1.5	1.5	0.5/W	1	Good	SM	Good	Growing at the roadside in grassy area. Minor tree with no major visible defects.		Affected Managed	N/A	N/A	N/A	N/A	10+	C1	8.86
T2022*	Horse Chestnut (<i>Aesculus hippocastanum</i>)	6	220	2	2	2	2	0.5/W	1	Good	SM	Good	Growing at the roadside in grassy area. Minor tree with no major visible defects. Good form and good future potential.		Affected Managed	N/A	N/A	N/A	N/A	10+	C1	21.89
T2023*	Field Maple (<i>Acer campestre</i>)	5	170	2	2	2	2	1.0/N	1	Good	SM	Good	Growing at the roadside in grassy area. Minor tree with no major visible defects. Good form and good future potential.		Affected Managed	N/A	N/A	N/A	N/A	10+	C1	13.07
T2024*	Field Maple (<i>Acer campestre</i>)	5	140	1.5	1.5	1.5	1.5	1.5/N	1.5	Good	SM	Good	Growing at the roadside in grassy area. Minor tree with no major visible defects. Good form and good future potential.		Affected Managed	N/A	N/A	N/A	N/A	10+	C1	8.86
T2025*	Whitebeam (<i>Sorbus aria</i>)	5	180	1.5	1.5	1.5	1.5	1.5/E	1.5	Good	SM	Good	Growing at the roadside in grassy area. Minor tree with no major visible defects. Good form and good future potential.		Affected Managed	N/A	N/A	N/A	N/A	10+	C1	14.65
T2026*	Norway Maple (<i>Acer platanoides</i>)	6	250	3	3	3	3	0.5/E	1.5	Good	SM	Good	Growing at the roadside in grassy area. no major visible defects. Good form and good future potential.		Affected Managed	N/A	N/A	N/A	N/A	10+	C1,2	28.26
T2027*	Norway Maple (<i>Acer platanoides</i>)	6	200	2.5	2.5	2.5	2.5	1.5/E	1.5	Good	SM	Good	Growing at the roadside in grassy area. no major visible defects. Good form and good future potential.		Affected Managed	N/A	N/A	N/A	N/A	10+	C1,2	18.09
T2028*	Horse Chestnut (<i>Aesculus hippocastanum</i>)	5	160	1	1	1	1	1.5/E	1.5	Good	SM	Good	Growing at the roadside in grassy area. Minor tree with no major visible defects. Good form and good future potential.		Not Affected	N/A	N/A	N/A	N/A	10+	C1,2	11.58
T2029*	Cherry (<i>Prunus sp</i>)	7	230,220	3.5	3.5	3.5	3.5	1.0/SE	2	Good	SM	Good	Growing at the roadside in grassy area. Twin stemmed from base forming minor included union at base. Overall good form.		Not Affected	N/A	N/A	N/A	N/A	10+	C1,2	45.81
T2030*	Field Maple (<i>Acer campestre</i>)	6	170	2	2	2	2	2.0/N	2	Good	SM	Good	Growing at the roadside in grassy area. No major visible defects. Good form and good future potential.		Not Affected	N/A	N/A	N/A	N/A	10+	C1	13.07
T2031*	Field Maple (<i>Acer campestre</i>)	6	310	3.5	3.5	3.5	3.5	1.0/N	0.5	Good	EM	Good	Growing at the roadside in grassy area. No major visible defects. Ivy growth on stem into lower crown.		Not Affected	N/A	N/A	N/A	N/A	10+	C2	43.46

Tree ID	Species	Estimated Height (m)	Stem Diameter (mm)	Canopy Spread (N)	Canopy Spread (S)	Canopy Spread (E)	Canopy Spread (W)	First Significant Branch (m)	Canopy Clearance (m)	Physiological Condition	Life Stage	Structural Condition	Condition Comments	Preliminary Management Comments	Individual Tree Impacts	Group Contains Not Affected	Group Contains Potentially Affected	Group Contains Affected Managed	Group Contains Removed	Estimated Remaining Contribution (years)	BS5837 Quality Category	Root Protection Area (m ²)
T2032*	Cherry (<i>Prunus</i> sp)	10	360	4.5	4.5	4.5	4.5	1.0/S	2	Good	EM	Good	Growing at the roadside in grassy area. No major visible defects. Overall good form and good future potential. Good amenity value.		Not Affected	N/A	N/A	N/A	N/A	20+	B1,2	58.61
T2033*	Rowan (<i>Sorbus aucuparia</i>)	6	120	1	1	1	1	1.5/N	2	Good	SM	Good	Growing at the roadside in grassy area. Minor tree with wounding present from hedgerow maintenance.		Not Affected	N/A	N/A	N/A	N/A	10+	C2	6.51
T2034*	Common Oak (<i>Quercus robur</i>)	10	260	4	4	4	4	1.5/SE	2.5	Good	SM	Good	Growing at the roadside in grassy area. Good overall form, evenly spread crown. Good future potential.		Not Affected	N/A	N/A	N/A	N/A	20+	B1,2	30.57
T2035*	Sycamore (<i>Acer pseudoplatanus</i>)	10	530	5	5	5	5	1.0/S	1	Good	EM	Good	Growing at the roadside in grassy area. Good overall form, evenly spread crown. Cup union at circa 1.5m. Poor aspect ratio limb to south.		Not Affected	N/A	N/A	N/A	N/A	20+	B1,2	127.03
T2036*	Sycamore (<i>Acer pseudoplatanus</i>)	12.5	640	4.5	4.5	4.5	4.5	2.0/NE	4	Good	SM	Good	Growing within boundary hedgerow. Rooting system likely predominantly to south due to gradient drop to north. Good even crown formation. Good bud density and crown vitality.		Not Affected	N/A	N/A	N/A	N/A	20+	B1,2	185.22
T2037*	Ash (<i>Fraxinus excelsior</i>)	8	380	3.5	3.5	3.5	3.5	2.0/W	3	Good	SM	Good	Growing within boundary hedgerow. Rooting system likely predominantly to south due to gradient drop to north. Good even crown formation. Good bud density and crown vitality. Minor deadwood within crown. Minor ivy growth on stem.		Affected Managed	N/A	N/A	N/A	N/A	10+	C2	65.3
T2038*	Ash (<i>Fraxinus excelsior</i>)	8	380	3.5	3.5	3.5	3.5	2.0/S	3	Good	SM	Good	Growing within boundary hedgerow. Rooting system likely predominantly to south due to gradient drop to north. Good even crown formation. Good bud density and crown vitality. Minor deadwood within crown. Minor ivy growth on stem.		Affected Managed	N/A	N/A	N/A	N/A	10+	C2	65.3
T2039*	Beech (<i>Fagus sylvatica</i>)	18	1100	8	8	8	8	3.0/W	3	Good	M	Good	A large tree situated behind the boundary wall 5m+ from existing access track. Previous large branch removed and previous snap out in lower crown. Minor western stem lean. Good bud density and good crown vitality.		Not Affected	N/A	N/A	N/A	N/A	40+	A2	547.17
T2040*	Beech (<i>Fagus sylvatica</i>)	25	1700	12	12	12	12	3.0/S	3	Good	V	Good	A large tree situated behind the boundary wall 5m+ from existing access track. Splits into three leading stems at circa 2m forming large cup union. No access to base so diameter is estimated. Deadwood within crown. Ivy growth within crown. Good bud density and good crown vitality. Likely historic pollard. Potentially ancient tree.		Not Affected	N/A	N/A	N/A	N/A	40+	A1,2	706.72
T2041*	Sycamore (<i>Acer pseudoplatanus</i>)	12	440	5	5	5	5	2.5/E	3	Good	SM	Good	Situated directly adjacent to existing access track. Barbed wire within lower stem. Overall good form. No major visible defects.		Affected Managed	N/A	N/A	N/A	N/A	20+	B2	87.55
T2042*	Horse Chestnut (<i>Aesculus hippocastanum</i>)	16	610	7	7	7	7	4.0/W	4.5	Good	SM	Good	Situated approx 1.5m from existing access track. Dense ivy growth on stem into crown. Splits into two leading stems at circa 3m forming strong u-shaped union.		Affected Managed	N/A	N/A	N/A	N/A	20+	B2	168.27
T2043*	Beech (<i>Fagus sylvatica</i>)	20	800	10	10	10	10	2.0/E	4	Good	EM	Good	Situated approx 1.5m from existing access track. Dense ivy growth from base into crown. Minor deadwood within crown. Section of hung up deadwood over access. Minor western stem lean.		Affected Managed	N/A	N/A	N/A	N/A	40+	A2	289.41
T2044*	Apple (<i>Malus</i> sp)	6	250	3	3	3	3	0.3/NE	2.5	Fair	SM	Good	Situated behind boundary fence set back from existing access track. Epicormic shoot growth abundant on stem. Signs of crown dysfunction.		Affected Managed	N/A	N/A	N/A	N/A	10+	C2	28.26
T2045*	Horse Chestnut (<i>Aesculus hippocastanum</i>)	12	650	6	6	6	6	2.0/W	2	Fair	EM	Good	Situated behind boundary fence set back from existing access track. Heavy browsing damage around base. Pruned over access track to provide adequate clearance. Good bud density and crown vitality. Good reaction growth around areas of browsing. No access - to base. Unlikely to fully occlude at base.		Affected Managed	N/A	N/A	N/A	N/A	10+	C2	191.06
T2046*	Sycamore (<i>Acer pseudoplatanus</i>)	12	450	3.5	3.5	3.5	3.5	2.5/NW	2	Fair	SM	Good	Positioned directly behind boundary fence, no access to base. Dense ivy coverage from base into crown. Twin stemmed from circa 1m forming v-shaped union. Good bud density and crown vitality.		Affected Managed	N/A	N/A	N/A	N/A	10+	C1,2	91.57
T2047*	Unknown	8	200	1	1	1	1	n/a	n/a	Dead	SM	Dead	Standing dead tree covered in ivy growth.		Affected Managed	N/A	N/A	N/A	N/A	<10	U1	18.09
T2048*	Cherry Laurel (<i>Prunus laurocerasus</i>)	8	200,150,150	4	4	4	4	1.0/S	3	Good	SM	Good	Good ornamental tree. Overall good form. Growing in raised area behind boundary wall. No major visible defects.		Not Affected	N/A	N/A	N/A	N/A	10+	C2	38.44
G2049*	Ash (<i>Fraxinus excelsior</i>), Sycamore (<i>Acer pseudoplatanus</i>), Horse Chestnut (<i>Aesculus hippocastanum</i>)	8	160	2.5	2.5	2.5	2.5	n/a	n/a	Good	SM	Fair	Three trees growing in close proximity. Sycamore is dominant tree in group. Chestnut suppressed by adjacent trees.		N/A	N	N	Y	N	10+	C2	9.91
H2050	Hawthorn (<i>Crataegus monogyna</i>)	1.5	150	0.5	0.5	0.5	0.5	n/a	n/a	Good	SM	Good	A well maintained boundary hedgerow.		N/A	Y	N	N	N	10+	C2	469.32
H2051*	Hawthorn (<i>Crataegus monogyna</i>)	0.5	100	0.5	0.5	0.5	0.5	n/a	n/a	Good	SM	Good	A well maintained field boundary hedgerow.		N/A	Y	N	Y	N	10+	C2	1394.36
H2052*	Hawthorn (<i>Crataegus monogyna</i>), Blackthorn (<i>Prunus spinosa</i>), Holly (<i>Ilex aquifolium</i>)	1.5	100	0.5	0.5	0.5	0.5	n/a	n/a	Good	Y-SM	Good	A well maintained boundary hedgerow.		N/A	Y	N	Y	N	10+	C2	1494.23
G2053*	Hawthorn (<i>Crataegus monogyna</i>), Elm (<i>Ulmus</i> sp), Field Maple (<i>Acer campestre</i>), Sycamore (<i>Acer pseudoplatanus</i>)	8	350	4	4	4	4	n/a	n/a	Good - Fair	Y-SM	Good - Fair	Dense ivy growth within group. Deadwood on elm tree. Mostly minor multitemned trees along field boundary. Rooting system likely on southern aspect due to ditch north.		N/A	Y	N	N	N	10+	C2	667.83
H2054*	Hawthorn (<i>Crataegus monogyna</i>), Ash (<i>Fraxinus excelsior</i>)	1.5	150	0.5	0.5	0.5	0.5	n/a	n/a	Good - Fair	SM	Good	A well maintained boundary hedgerow with some minor sections of ash.		N/A	Y	N	Y	N	10+	C2	3420.22
H2055*	Hawthorn (<i>Crataegus monogyna</i>), Elder (<i>Sambucus nigra</i>)	2	150	0.5	0.5	0.5	0.5	n/a	n/a	Good	SM	Good	A well maintained boundary hedgerow.		N/A	Y	Y	Y	N	10+	C2	3771.89
H2056*	Hawthorn (<i>Crataegus monogyna</i>), Blackthorn (<i>Prunus spinosa</i>)	1.5	107	0.5	0.5	0.5	0.5	n/a	n/a	Good	SM	Good	A well maintained boundary hedgerow with gaps within.		N/A	Y	Y	Y	N	10+	C2	1312.05

Tree ID	Species	Estimated Height (m)	Stem Diameter (mm)	Canopy Spread (N)	Canopy Spread (S)	Canopy Spread (E)	Canopy Spread (W)	First Significant Branch (m)	Canopy Clearance (m)	Physiological Condition	Life Stage	Structural Condition	Condition Comments	Preliminary Management Comments	Individual Tree Impacts	Group Contains Not Affected	Group Contains Potentially Affected	Group Contains Affected Managed	Group Contains Removed	Estimated Remaining Contribution (years)	BS5837 Quality Category	Root Protection Area (m²)
G2057*	Lawson Cypress (<i>Chamaecyparis lawsoniana</i>), Ash (<i>Fraxinus excelsior</i>)	12	400	3	3	3	3	n/a	n/a	Good	SM	Good	A group of conifers approx 5.5m from existing access route. Minor ash tree growing within.		N/A	Y	N	N	N	10+	C2	430.7
G2058*	Elder (<i>Sambucus nigra</i>), Lawson Cypress (<i>Chamaecyparis lawsoniana</i>), Hawthorn (<i>Crataegus monogyna</i>), Cherry Laurel (<i>Prunus laurocerasus</i>)	5	150	1	1	1	1	n/a	n/a	Good	SM	Good	A minor group of scrub trees bordering group of larger sycamores and beech.		N/A	Y	N	N	N	10+	C2	258.3
H2059*	Hawthorn (<i>Crataegus monogyna</i>)	1	150	0.5	0.5	0.5	0.5	n/a	n/a	Good	SM	Good	A well maintained boundary hedgerow.		N/A	Y	N	Y	N	10+	C2	484.77
G2060*	Sycamore (<i>Acer pseudoplatanus</i>), Elm (<i>Ulmus sp.</i>), Hazel (<i>Corylus avellana</i>), Hawthorn (<i>Crataegus monogyna</i>)	9	200	3.5	3.5	3.5	3.5	n/a	n/a	Good	SM	Good - Fair	Ivy growth within group. Mostly multitemmed sycamores of low quality.		N/A	Y	N	N	N	10+	C2	416.48
H2061*	Hawthorn (<i>Crataegus monogyna</i>), Blackthorn (<i>Prunus spinosa</i>)	2.5	180	0.5	0.5	0.5	0.5	n/a	n/a	Good	SM	Good	Section of rural hedgerow. Ivy growth within.		N/A	Y	Y	Y	N	10+	C2	875.68
G2062*	Sycamore (<i>Acer pseudoplatanus</i>), Common Alder (<i>Alnus glutinosa</i>), Elder (<i>Sambucus nigra</i>), Hawthorn (<i>Crataegus monogyna</i>)	12	400	5	5	5	5	n/a	n/a	Good - Fair	Y-SM	Good - Fair	Situated roadside on a grass verge. Dense ivy growth within sections of the group. Previous pruning to provide adequate clearance for road. Some standing deadwood in group. - Surveyed from distance due to safety concerns of highway. No public access track. No access to bases.	Remove standing deadwood in proximity to road.	N/A	Y	N	N	N	20+	B2	3219.93
T2063	Sycamore (<i>Acer pseudoplatanus</i>)	9	600	5	5	5	3	5.0/E	2.5	Fair	EM	Fair	Dieback of main leader. Major deadwood.		Removed	N/A	N/A	N/A	N/A	10+	C1,2	162.79
T2064	Sycamore (<i>Acer pseudoplatanus</i>)	9	550	5	5	5	4	4.0/E	3	Fair	EM	Fair	Forked at 2m, old topping point. West Side of ditch. Sparse upper crown.		Removed	N/A	N/A	N/A	N/A	10+	C1,2	136.79
T2065	Sycamore (<i>Acer pseudoplatanus</i>)	7	350	3	4	3	4	n/a	4	Fair	EM	Fair			Removed	N/A	N/A	N/A	N/A	10+	C1,2	55.4
T2066	Field Maple (<i>Acer campestre</i>)	5	250,250,250,250	3	3	5	5	2.0/E	0.5	Good	EM	Good	Multi-stemmed from short bole.		Not Affected	N/A	N/A	N/A	N/A	20+	B1,2	113.05
T2067	Norway Maple (<i>Acer platanoides</i>)	7	500	5	4	6	2	3.0/E	3	Good	EM	Good	Dense ivy on stem. Not fully surveyed.		Not Affected	N/A	N/A	N/A	N/A	20+	B1,2	113.05
T2068	Field Maple (<i>Acer campestre</i>)	6	300,300	1	3	4	4	n/a	0	Good	EM	Fair	Part of old hedge but grown out. Gnarly base with ivy.		Not Affected	N/A	N/A	N/A	N/A	10+	C1,2	81.4
T2069	Ash (<i>Fraxinus excelsior</i>)	12	560	8	8	8	8	2.0/NE	1	Good	M	Fair	Symptoms of ash-dieback Epicormic on lower limbs. Otherwise reasonable condition.		Not Affected	N/A	N/A	N/A	N/A	20+	B1,2	141.81
H2070	Blackthorn (<i>Prunus spinosa</i>), Hawthorn (<i>Crataegus monogyna</i>), Ash (<i>Fraxinus excelsior</i>), Sycamore (<i>Acer pseudoplatanus</i>)	3	150	1.5	1.5	1.5	1.5	n/a	n/a	Good	EM	Fair	Double row hedgerow growing on slope. Regularly flailed.		N/A	N	N	Y	Y	10+	C1,2	366.86
H2071	Hawthorn (<i>Crataegus monogyna</i>), Blackthorn (<i>Prunus spinosa</i>)	6	200	3	3	3	3	n/a	n/a	Good	EM	Fair	Viewed only from field gate. Old hedgeline. Dense although under grazed.		N/A	Y	Y	Y	N	10+	C1,2	375.84
G2072	Goat Willow (<i>Salix caprea</i>), Hawthorn (<i>Crataegus monogyna</i>), Elder (<i>Sambucus nigra</i>), Sycamore (<i>Acer pseudoplatanus</i>)	6	250	2	1	1	3	n/a	n/a	Good - Fair	Y-EM	Good - Dead	Viewed only from field gate. Possible apple in field adj to pylon. All others on railway embankment. Some dead stems of elder?		N/A	Y	Y	Y	Y	10+	C1,2	476.64
G2073	Larch (<i>Larix sp.</i>), Hawthorn (<i>Crataegus monogyna</i>), Sycamore (<i>Acer pseudoplatanus</i>), Elder (<i>Sambucus nigra</i>)	10	400	4	4	4	4	n/a	n/a	Fair	SM-M	Fair	Damage to larch. Only viewed from field gate. Scruffy vegetation along railway line.		N/A	Y	Y	Y	Y	10+	C1,2	730.34
G2074	Sessile Oak (<i>Quercus petraea</i>), Sycamore (<i>Acer pseudoplatanus</i>), Pine (<i>Pinus sp.</i>), Scots Pine (<i>Pinus sylvestris</i>)	14	400	5	5	5	5	n/a	n/a	Good	EM	Good			N/A	Y	N	Y	N	20+	B1,2	1734.16
G2075	Leyland Cypress (<i>X Cupressocyparis leylandii</i>)	4.5	200	0.5	0.5	0.5	0.5	n/a	n/a	Good	EM	Good	Regularly pruned.		N/A	Y	N	N	N	10+	C1,2	101.04
G2076	Hawthorn (<i>Crataegus monogyna</i>), Ash (<i>Fraxinus excelsior</i>)	10	100	2	2	2	2	n/a	n/a	Good	SM	Fair			N/A	Y	N	Y	N	10+	C1,2	1479.29
G2077	Sycamore (<i>Acer pseudoplatanus</i>), Ash (<i>Fraxinus excelsior</i>)	20	850	8	8	8	8	n/a	n/a	Good	M	Good - Fair	2x sycamore. Largest tree set back in group with dbh of 1000mm+. Dense ivy covering stems. Major deadwood in Ash. Not fully surveyed.		N/A	Y	N	Y	N	40+	A1,2	1070.02
H2078	Hazel (<i>Corylus avellana</i>), Field Maple (<i>Acer campestre</i>), Hawthorn (<i>Crataegus monogyna</i>)	5	200	1	1	2	1	n/a	n/a	Good	SM	Fair			N/A	Y	N	N	N	10+	C1,2	267.4
G2079	Blackthorn (<i>Prunus spinosa</i>), Goat Willow (<i>Salix caprea</i>), Elm (<i>Ulmus sp.</i>), Elder (<i>Sambucus nigra</i>)	3.5	100	1	1.5	1	1	n/a	n/a	Good	SM-EM	Good			N/A	Y	N	N	N	10+	C1,2	191.4
H2080	Hawthorn (<i>Crataegus monogyna</i>)	3.5	100	2	2	2	2	n/a	n/a	Good	SM	Fair			N/A	Y	N	N	N	10+	C1,2	827.8
G2081	Hawthorn (<i>Crataegus monogyna</i>)	2.5	150	1	1	1	1	n/a	n/a	Good	SM	Fair			N/A	Y	N	N	N	10+	C1,2	304.29

Tree ID	Species	Estimated Height (m)	Stem Diameter (mm)	Canopy Spread (N)	Canopy Spread (S)	Canopy Spread (E)	Canopy Spread (W)	First Significant Branch (m)	Canopy Clearance (m)	Physiological Condition	Life Stage	Structural Condition	Condition Comments	Preliminary Management Comments	Individual Tree Impacts	Group Contains Not Affected	Group Contains Potentially Affected	Group Contains Affected Managed	Group Contains Removed	Estimated Remaining Contribution (years)	BS5837 Quality Category	Root Protection Area (m²)
G2082	Hawthorn (<i>Crataegus monogyna</i>), Elder (<i>Sambucus nigra</i>)	3	200	2	2	2	2	n/a	n/a	Good - Fair	Y-SM	Good - Fair			N/A	Y	N	N	N	10+	C1,2	454.14
H2083	Hawthorn (<i>Crataegus monogyna</i>)	1.5	80	1	1	1	1	n/a	n/a	Good	EM	Fair			N/A	Y	N	N	N	10+	C1,2	173.41
G2084	Lawson Cypress (<i>Chamaecyparis lawsoniana</i>)	6	400	3	3	3	3	n/a	n/a	Good - Poor	M	Good - Poor	Some previously snapped out. All with dense ivy.		N/A	Y	N	Y	N	10+	C1,2	156.57
G2085	Lime (<i>Tilia sp</i>)	3.5	150	2	2	2	2	n/a	n/a	Good	Y	Good			N/A	Y	N	Y	N	10+	C2	812.09
G2086	Field Maple (<i>Acer campestre</i>), Goat Willow (<i>Salix caprea</i>)	5	200	2	2	2	2	n/a	n/a	Good	SM-EM	Fair			N/A	Y	N	N	N	10+	C1,2	280.52
H2087	Hawthorn (<i>Crataegus monogyna</i>), Apple (<i>Malus sp</i>)	3	100	1	1	1	1	n/a	n/a	Good	M	Good			N/A	Y	N	N	N	10+	C1,2	246.95
H2088	Ash (<i>Fraxinus excelsior</i>), Blackthorn (<i>Prunus spinosa</i>), Hawthorn (<i>Crataegus monogyna</i>)	5	100	1	1	1	1	n/a	n/a	Good	EM	Good - Fair			N/A	Y	N	N	N	10+	C1,2	259.37
G2089*	Lombardy Poplar (<i>Populus nigra 'italica'</i>)	18	450	4	4	4	4	n/a	n/a	Good	M	Good	Three poplars, no access to bases due to materials storage. Crown form and bud density normal.		N/A	Y	N	N	N	20+	B2	303.76
H2090*	Other, Other, Other, Hawthorn (<i>Crataegus monogyna</i>)	1.5	20	0.5	0.5	0.5	0.5	n/a	n/a	Good	Y	Good	Managed rural hedgerow. 4m in length.		N/A	Y	N	N	N	10+	C2	5.53
H2091	Hawthorn (<i>Crataegus monogyna</i>)	1.5	20	0.5	0.5	0.5	0.5	n/a	n/a	Good	Y	Good	Managed rural hedgerow.		N/A	Y	N	Y	N	10+	C2	52.29
H2092	Hawthorn (<i>Crataegus monogyna</i>)	1.5	20	0.5	0.5	0.5	0.5	n/a	n/a	Good	Y	Good	Managed rural hedgerow.		N/A	N	N	Y	N	10+	C2	168.5
G2093	Beech (<i>Fagus sylvatica</i>)	25	1200	8	8	8	8	n/a	n/a	Good - Dead	EM-M	Good - Dead	Group of beech, homogenous high forest canopy structure. Likely former plantation. Two monoliths. Major deadwood. Few trees with dieback, cavitation with adaptive growth and woundwood.		N/A	Y	N	N	N	40+	A2	3465.23
G2094	Ash (<i>Fraxinus excelsior</i>), Hawthorn (<i>Crataegus monogyna</i>), Spindle (<i>Euonymus europaeus</i>), Blackthorn (<i>Prunus spinosa</i>)	10	330	5	5	5	5	n/a	n/a	Good - Fair	Y-EM	Good - Fair	Edge to plantations. Ash with symptoms of ash dieback. Dog's Mercury present. Likely ash nvc woodland. - Elder present.		N/A	Y	N	Y	Y	10+	C1,2	555.56
W2095	Holly (<i>Ilex aquifolium</i>), Elder (<i>Sambucus nigra</i>), Sycamore (<i>Acer pseudoplatanus</i>), Beech (<i>Fagus sylvatica</i>)	25	600	4	4	4	4	n/a	n/a	Good - Fair	Y-M	Good - Fair	Sycamore and beech plantation. Rare elder, holly and hazel in understory. - One tree every ~3m. Likely dogs mercury, dogs violet and bluebells in field layer.		N/A	Y	N	Y	Y	20+	B1,2	16699.14
G2096	Elm (<i>Ulmus sp</i>), Ash (<i>Fraxinus excelsior</i>), Sycamore (<i>Acer pseudoplatanus</i>), Beech (<i>Fagus sylvatica</i>)	20	600	6	6	6	6	n/a	n/a	Good - Poor	EM-M	Good - Poor	No access, viewed from track south. 4m crown clearance over grass verge. Stems set back from road edge north by at least 10m. Two dead semi mature trees visible in centre of group. - Shipping containers visible within group. Dense ivy throughout. - Significant dieback of beech trees to the east, major deadwood, significant deviation in branching pattern.		N/A	Y	N	N	N	20+	B1,2	1194.23
G2097	Hawthorn (<i>Crataegus monogyna</i>), Other, Other, Other	4	100	4	4	4	4	n/a	n/a	Fair	SM	Fair	No access, viewed from track. Significant contact wounding to stems, likely due to livestock.		N/A	Y	N	Y	N	10+	C2	57.89
G2098	Sycamore (<i>Acer pseudoplatanus</i>), Elm (<i>Ulmus sp</i>), Other, Other	12	300	4	4	4	4	n/a	n/a	Fair	Y-SM	Fair	No access, viewed from track. Railway embankment vegetation, formation typical of marginal land. Dense ivy throughout.		N/A	Y	N	N	N	10+	C1,2	213.92
G2099	Hawthorn (<i>Crataegus monogyna</i>), Crack Willow (<i>Salix fragilis</i>), Elder (<i>Sambucus nigra</i>), Other	4	100	3	3	3	3	n/a	n/a	Good - Fair	Y-SM	Fair - Poor	Regeneration on drainage ditch slope. Typical of riparian environments. Willow with structural failures, harping, typical of species.		N/A	Y	N	N	Y	10+	C2	514.76
G2100	Hawthorn (<i>Crataegus monogyna</i>), Blackthorn (<i>Prunus spinosa</i>), Elder (<i>Sambucus nigra</i>), Other	4	100	3	3	3	3	n/a	n/a	Good - Fair	Y-SM	Fair - Poor	Typical boundary scrub.		N/A	N	N	N	Y	10+	C2	211.76
H2101	Hawthorn (<i>Crataegus monogyna</i>), Other, Other, Other	2	100	1	1	1	1	n/a	n/a	Good	Y-SM	Good	Managed rural hedgerow, no access due to highway.		N/A	Y	N	Y	N	10+	C2	1703.27
G2102	Sycamore (<i>Acer pseudoplatanus</i>), Hawthorn (<i>Crataegus monogyna</i>), Ash (<i>Fraxinus excelsior</i>), Hazel (<i>Corylus avellana</i>)	14	400	6	6	6	6	n/a	n/a	Good	Y-EM	Good	No access, viewed from land south. Dense ivy throughout. High crown clearance. Collective landscape value.		N/A	Y	N	N	N	20+	B2	879.28
G2103	Sycamore (<i>Acer pseudoplatanus</i>), Hawthorn (<i>Crataegus monogyna</i>), Elder (<i>Sambucus nigra</i>), Goat Willow (<i>Salix caprea</i>)	6	150	3	3	3	3	n/a	n/a	Good	Y-SM	Good	Scrub, typical formation on marginal land, established on bund. - ash, hawthorn		N/A	Y	N	N	N	10+	C2	1312.87
G2104	Leyland Cypress (<i>X Cupressocyparis leylandii</i>), Other, Other, Other	8	200	3	3	3	3	n/a	n/a	Good	Y-SM	Good	Landscape planting. Screening value. Likely replaceable within a short timeframe.		N/A	Y	Y	Y	N	10+	C2	1872.23
G2105	Hawthorn (<i>Crataegus monogyna</i>), Other, Other, Other	4	100	2	2	2	2	n/a	n/a	Good	Y	Good	Partial removal north. Significant crown raising works.		N/A	Y	N	Y	N	10+	C2	35.96

Tree ID	Species	Estimated Height (m)	Stem Diameter (mm)	Canopy Spread (N)	Canopy Spread (S)	Canopy Spread (E)	Canopy Spread (W)	First Significant Branch (m)	Canopy Clearance (m)	Physiological Condition	Life Stage	Structural Condition	Condition Comments	Preliminary Management Comments	Individual Tree Impacts	Group Contains Not Affected	Group Contains Potentially Affected	Group Contains Affected Managed	Group Contains Removed	Estimated Remaining Contribution (years)	BS5837 Quality Category	Root Protection Area (m ²)
G2106	Hawthorn (<i>Crataegus monogyna</i>), Blackthorn (<i>Prunus spinosa</i>), Hazel (<i>Corylus avellana</i>), Ash (<i>Fraxinus excelsior</i>)	11	200	4	4	4	4	n/a	n/a	Good - Fair	Y-SM	Good - Fair	Flailing damage to branching structures north. Moderate crown sparsities of ash.		N/A	Y	N	N	N	10+	C1,2	329.52
G2107	Hawthorn (<i>Crataegus monogyna</i>), Elder (<i>Sambucus nigra</i>), Field Maple (<i>Acer campestre</i>), Ash (<i>Fraxinus excelsior</i>)	8	200	4	4	4	4	n/a	n/a	Good - Fair	Y-SM	Good - Fair	Flailing damage to branching structures north. Significant gaps present, very poor density.		N/A	Y	N	N	N	10+	C2	146.57
G2108	Goat Willow (<i>Salix caprea</i>), Hawthorn (<i>Crataegus monogyna</i>)	6	350	4	4	4	4	n/a	n/a	Good	SM-EM	Good - Fair	Two early mature goat willow and one semi mature hawthorn. Flailing damage to crowns north - Formation typical of marginal land.		N/A	Y	N	N	N	10+	C1,2	75.67
H2109	Hawthorn (<i>Crataegus monogyna</i>), Elder (<i>Sambucus nigra</i>), Goat Willow (<i>Salix caprea</i>)	2	80	1	1	1	1	n/a	n/a	Good	Y-SM	Good	Managed rural hedgerow.		N/A	Y	Y	Y	Y	10+	C2	651.54
W2110	Ash (<i>Fraxinus excelsior</i>), Sycamore (<i>Acer pseudoplatanus</i>), Elm (<i>Ulmus sp</i>), Oak (<i>Quercus sp</i>)	20	400	6	6	6	6	n/a	n/a	Good - Dead	Y-EM	Good - Dead	Ash dominant, Dense field layer, likely dogs mecury. - Numerous ash with dieback, symptoms of ADB. Few dead sycamore, sign of sooty bark disease. - Drawn up form. No woodland edge. One failed poplar east, basal failure. Few dead semi mature trees at edge. - Poplar, likely hybrid.		N/A	Y	N	Y	N	20+	B2,3	51188.03
G2111	Elm (<i>Ulmus sp</i>), Ash (<i>Fraxinus excelsior</i>)	7	220	3	3	3	3	n/a	n/a	Fair	SM	Fair	Field boundary scrub, south side of ditch.		N/A	N	N	Y	N	10+	C2	61.62
G2112*	Hawthorn (<i>Crataegus monogyna</i>), Blackthorn (<i>Prunus spinosa</i>), Ash (<i>Fraxinus excelsior</i>), Elm (<i>Ulmus sp</i>)	7	200	3	3	3	3	n/a	n/a	Fair - Poor	Y-SM	Fair - Poor	Large gaps present in group east. Ash with significant symptoms of ash dieback. - Typical of local scrub regeneration.		N/A	Y	N	Y	N	10+	C2	997.35
G2113	Ash (<i>Fraxinus excelsior</i>), Field Maple (<i>Acer campestre</i>), Hawthorn (<i>Crataegus monogyna</i>)	8	300	4	4	4	4	n/a	n/a	Good - Fair	SM	Good - Fair	Lower canopy managed as a pseudo hedge. Minor landscape value.		N/A	Y	N	N	N	10+	C1,2	120.36
G2114	Ash (<i>Fraxinus excelsior</i>), Sycamore (<i>Acer pseudoplatanus</i>), Blackthorn (<i>Prunus spinosa</i>), Hawthorn (<i>Crataegus monogyna</i>)	12	350	5	5	5	5	n/a	n/a	Good - Fair	Y-SM	Good - Fair	No access, viewed from verge north. Established on retaining wall. Limited visibility due to dense ivy. - Minor deadwood.		N/A	N	Y	Y	N	20+	B2	143.51
G2115	Hawthorn (<i>Crataegus monogyna</i>), Blackthorn (<i>Prunus spinosa</i>), Hazel (<i>Corylus avellana</i>), Elder (<i>Sambucus nigra</i>)	5	100	3	3	3	3	n/a	n/a	Good - Fair	Y-SM	Good - Fair	Boundary scrub, likely planted as a hedgerow. - Limited value beyond inherent contribution.		N/A	Y	Y	Y	Y	10+	C2	452.63
G2116	Sycamore (<i>Acer pseudoplatanus</i>), Ash (<i>Fraxinus excelsior</i>)	14	500	5	5	5	5	n/a	n/a	Good	SM-EM	Good	No access, viewed from verge north. Dense ivy establishment limiting visibility. Forms overstory to scrub. Normal bud density and branching pattern. Landscape value. - Formation typical of highway verges.		N/A	Y	N	Y	N	20+	B2	402.65
G2117	Scots Pine (<i>Pinus sylvestris</i>), Sycamore (<i>Acer pseudoplatanus</i>), Beech (<i>Fagus sylvatica</i>)	13	300	4	4	4	4	n/a	n/a	Good	SM	Good	No access, viewed from PROW. - Good future landscape potential, individually of low quality, collective value.		N/A	Y	N	N	N	20+	B2	445.17
G2118	Scots Pine (<i>Pinus sylvestris</i>), Sycamore (<i>Acer pseudoplatanus</i>), Beech (<i>Fagus sylvatica</i>)	10	250	3	3	3	3	n/a	n/a	Good	SM	Good	No access, viewed from PROW. - Good future landscape potential, individually of low quality, collective value.		N/A	Y	N	N	N	10+	C1,2	368.88
H2119	Leyland Cypress (<i>X Cupressocyparis leylandii</i>), Other, Other	6	200	2	2	2	2	n/a	n/a	Good	SM	Good	No access, viewed from PROW. - Managed hedgerow. Lilac tree at northern and southern extents.		N/A	Y	N	N	N	10+	C1,2	87.17
H2120	Leyland Cypress (<i>X Cupressocyparis leylandii</i>), Blackthorn (<i>Prunus spinosa</i>)	4	75	2	2	2	2	n/a	n/a	Good	Y	Good	Managed hedgerow.		N/A	Y	N	Y	N	10+	C2	68.18
G2121	Sycamore (<i>Acer pseudoplatanus</i>), Hawthorn (<i>Crataegus monogyna</i>), Ash (<i>Fraxinus excelsior</i>)	12	350	4	4	4	4	n/a	n/a	Good - Fair	Y-SM	Good - Fair	No access, likely established on railway land. Dense ivy throughout. Typical establishment of vegetation on marginal land.		N/A	Y	N	N	N	10+	C1,2	175.33
G2122	Sycamore (<i>Acer pseudoplatanus</i>), Hawthorn (<i>Crataegus monogyna</i>), Other	12	400	5	5	5	5	n/a	n/a	Good - Poor	Y-SM	Good - Poor	No access, likely established on railway land. Dense ivy throughout. Typical establishment of vegetation on marginal land. - Sycamore at southern extent adjacent to access track with significant bark stripping, circa 50% of tree. Significant crown dieback. Unknown cause. Northern circumference likely surviving as functional unit.	Fell sycamores with significant wounding/dieback if land use changes.	N/A	Y	N	Y	N	10+	C1,2	235.3
G2123	Sycamore (<i>Acer pseudoplatanus</i>), Hawthorn (<i>Crataegus monogyna</i>), Ash (<i>Fraxinus excelsior</i>), Elder (<i>Sambucus nigra</i>)	12	400	4	4	4	4	n/a	n/a	Good - Poor	Y-SM	Good - Poor	No access, likely established on railway land. Dense ivy throughout. Typical establishment of vegetation on marginal land. - Sycamore at southern extent adjacent to access track with significant bark stripping, circa 50% of tree. Significant crown dieback. Unknown cause. Northern circumference likely surviving as functional unit. - Quercus sp.	Fell sycamores with significant wounding if land use changes.	N/A	Y	N	Y	Y	10+	C1,2	5371.27
H2124	Elder (<i>Sambucus nigra</i>), Hawthorn (<i>Crataegus monogyna</i>), Other, Other	1.5	75	1	1	1	1	n/a	n/a	Good	SM	Good	Managed rural hedgerow.		N/A	Y	N	Y	N	10+	C2	49.66
H2125	Elder (<i>Sambucus nigra</i>), Hawthorn (<i>Crataegus monogyna</i>), Other, Other	1.5	75	1	1	1	1	n/a	n/a	Good	SM	Good	Managed rural hedgerow.		N/A	N	N	Y	N	10+	C2	10.35

Tree ID	Species	Estimated Height (m)	Stem Diameter (mm)	Canopy Spread (N)	Canopy Spread (S)	Canopy Spread (E)	Canopy Spread (W)	First Significant Branch (m)	Canopy Clearance (m)	Physiological Condition	Life Stage	Structural Condition	Condition Comments	Preliminary Management Comments	Individual Tree Impacts	Group Contains Not Affected	Group Contains Potentially Affected	Group Contains Affected Managed	Group Contains Removed	Estimated Remaining Contribution (years)	BS5837 Quality Category	Root Protection Area (m²)
H2126	Elder (<i>Sambucus nigra</i>), Hawthorn (<i>Crataegus monogyna</i>), Other, Other	1.7	75	1	1	1	1	n/a	n/a	Good	SM	Good	Managed rural hedgerow.		N/A	Y	N	Y	N	10+	C2	790.26
H2127	Elder (<i>Sambucus nigra</i>), Hawthorn (<i>Crataegus monogyna</i>), Ash (<i>Fraxinus excelsior</i>), Other	5	130	3	3	3	3	n/a	n/a	Good	SM	Good	Managed rural hedgerow. Hedgerow height of circa 2m. One semi mature ash at circa 5m. - Hedgerow diameters at 1.5m circa 40mm.		N/A	Y	N	Y	N	10+	C2	734.97
H2128	Elder (<i>Sambucus nigra</i>), Hawthorn (<i>Crataegus monogyna</i>), Other, Other	4	75	1	1	1	1	n/a	n/a	Good	SM	Good	Managed rural hedgerow. - Large central gap with bramble.		N/A	Y	N	Y	N	10+	C2	304.67
G2129	Sycamore (<i>Acer pseudoplatanus</i>), Hawthorn (<i>Crataegus monogyna</i>), Other, Other	6	100	3	3	3	3	n/a	n/a	Good	Y	Good	Sparse row of young sycamore.		N/A	Y	N	N	N	10+	C2	112.15
G2130	Field Maple (<i>Acer campestre</i>), Elm (<i>Ulmus sp</i>)	3	100	2	2	2	2	n/a	n/a	Good	Y	Good	Managed back from highway, likely by flailing.		N/A	Y	N	N	N	10+	C2	31.2
H2131	Hawthorn (<i>Crataegus monogyna</i>)	2	100	1	1	1	1	n/a	n/a	Good	SM	Good	Managed rural hedgerow, few gaps present under HV line.		N/A	Y	Y	Y	N	10+	C2	796.79
W2132	Scots Pine (<i>Pinus sylvestris</i>), Hawthorn (<i>Crataegus monogyna</i>), Ash (<i>Fraxinus excelsior</i>), Oak (<i>Quercus sp</i>)	18	400	3	3	3	3	n/a	n/a	Good	SM-EM	Good	No access, surveyed from PROW, circa 100m north. - Likely small agricultural plantation.		N/A	Y	N	Y	N	20+	B1,2	4379.68
G2133	Lawson Cypress (<i>Chamaecyparis lawsoniana</i>)	7	180	2	2	2	2	n/a	n/a	Good	SM	Poor	Retained trees in clear felled group. Poor structural form - drawn up, poor stem tapers, bark included unions.		N/A	Y	N	Y	N	10+	C2	265.42
H2134	Hawthorn (<i>Crataegus monogyna</i>)	1.5	30	0.5	0.5	0.5	0.5	n/a	n/a	Good	Y	Good	Managed rural hedge.		N/A	Y	N	N	N	10+	C2	86.31
H2135	Elder (<i>Sambucus nigra</i>), Hawthorn (<i>Crataegus monogyna</i>)	2	90	1	1	1	1	n/a	n/a	Good	Y	Good	Managed rural hedgerow.		N/A	Y	N	N	N	10+	C2	109.6
H2136	Elder (<i>Sambucus nigra</i>), Hawthorn (<i>Crataegus monogyna</i>), Ash (<i>Fraxinus excelsior</i>)	2	75	1	1	1	1	n/a	n/a	Good	Y	Good	Managed rural hedgerow.		N/A	Y	N	N	N	10+	C2	1606.69
H2137	Elder (<i>Sambucus nigra</i>), Hawthorn (<i>Crataegus monogyna</i>), Ash (<i>Fraxinus excelsior</i>)	2	75	0.5	0.5	0.5	0.5	n/a	n/a	Good	Y	Good	Managed rural hedgerow.		N/A	N	Y	Y	N	10+	C2	727.63
G2138*	Elder (<i>Sambucus nigra</i>), Hawthorn (<i>Crataegus monogyna</i>), Sycamore (<i>Acer pseudoplatanus</i>)	8	200	4	4	4	4	n/a	n/a	Good - Fair	Y-SM	Good - Fair	Highway boundary scrub. Likely planted hawthorn with self-sown sycamore.		N/A	Y	N	N	N	10+	C2	1561.79
G2139*	Elder (<i>Sambucus nigra</i>), Hawthorn (<i>Crataegus monogyna</i>), Sycamore (<i>Acer pseudoplatanus</i>), Elm (<i>Ulmus sp</i>)	8	200	3	3	3	3	n/a	n/a	Good - Fair	Y-SM	Good - Fair	Highway boundary scrub. Likely planted hawthorn with self-sown sycamore and elm.		N/A	Y	N	N	N	10+	C2	692.82
G2140*	Beech (<i>Fagus sylvatica</i>), Pine (<i>Pinus sp</i>), Sycamore (<i>Acer pseudoplatanus</i>), Other	15	500	6	6	6	6	n/a	n/a	Good - Poor	SM-M	Good - Fair	No access, viewed from highway verge south. established within industrial park car park. Beech with apical crown dieback, minor to moderate deadwood. - Bases setback from boundary by circa 4-5m.		N/A	Y	N	N	N	20+	B1,2	1142.79
H2141*	Hawthorn (<i>Crataegus monogyna</i>), Ash (<i>Fraxinus excelsior</i>), Elder (<i>Sambucus nigra</i>), Other	2	75	1	1	1	1	n/a	n/a	Good	SM	Good	Managed rural hedgerow, no access due to highway. Viewed from east by circa 100m.		N/A	Y	N	N	N	10+	C2	339.81
T2142*	Ash (<i>Fraxinus excelsior</i>)	20	1160	10	10	10	10	3.5/W	0.1	Good	M	Good	Significant ivy establishment across main stem and branching structure. - Cavity at base south, circa 300mm x 100mm. woundwood formation, partially occluded, likely to occlude. Hammer test, density normal. - Deadwood in crown, normal for species and age. Branching pattern and bud density normal. No obvious signs of symptoms of ADB.	Sever ivy (< 3 months)	Affected Managed	N/A	N/A	N/A	N/A	40+	A1	608.49
T2143*	Norway Maple (<i>Acer platanoides</i>)	10	480	5	5	5	5	1.5/E	0.5	Good	EM	Good	Established on median strip. - Sign of root girdling at base, typical of species. Second order limb north codominant in crown, union becoming included. - Landscape value.		Not Affected	N/A	N/A	N/A	N/A	20+	B2	104.19
T2144*	Ash (<i>Fraxinus excelsior</i>)	15	700	6	5	6	6	5.0/S	2	Good	M	Fair	No access to base. Dimensions estimated. Dense ivy across stem and branch scaffold. Crown apices south in contact with overhead line. - Codominant from circa 3m, no visibility of union due to ivy. - Lean of main stem away from road with upper crown corrective growth. - No obvious signs or symptoms of ADB.	Sever ivy and prune to clear overhead line by circa 1.5m back to nearest lateral branch. (< 3 months)	Affected Managed	N/A	N/A	N/A	N/A	20+	B1,2	221.58
T2145*	Ash (<i>Fraxinus excelsior</i>)	12	500	5	5	5	5	3.0/S	3	Good	EM	Good	No access, dimensions estimated. Lignotuber growth at base. - Previous pruning to lower stem, wounds to collars with asymmetrical woundwood.		Not Affected	N/A	N/A	N/A	N/A	20+	B1,2	113.05
T2146*	Cherry (<i>Prunus sp</i>)	6	170	3	3	2	2	1.5/S	2	Good	SM	Good	No access - dimensions estimated, likely easily replaceable within a short timeframe.		Affected Managed	N/A	N/A	N/A	N/A	10+	C2	13.07
T2147*	Ash (<i>Fraxinus excelsior</i>)	16	500	7	7	7	7	5.0/W	3	Poor	EM	Fair	No access, dimensions estimated. - Poor bud density, minor deviation in branching pattern. Vertical epicormic shoots present. Major deadwood in crown. - Symptoms of ash dieback.	Remove dead wood if land use changes.	Affected Managed	N/A	N/A	N/A	N/A	10+	C1,2	113.05
T2148*	Cherry (<i>Prunus sp</i>)	5	120	1	1	1	1	0.5/S	1	Good	Y	Good	Young tree, likely easily replaceable.		Affected Managed	N/A	N/A	N/A	N/A	10+	C1	6.51
T2149	Ash (<i>Fraxinus excelsior</i>)	15	450	8	7	6	1	4.0/N	2	Good	EM	Good	No access viewed from track east. Codominant to neighbouring ash west. Good bud density and branching pattern. - Base circa 5m west of track.		Not Affected	N/A	N/A	N/A	N/A	20+	B1,2	91.57

Tree ID	Species	Estimated Height (m)	Stem Diameter (mm)	Canopy Spread (N)	Canopy Spread (S)	Canopy Spread (E)	Canopy Spread (W)	First Significant Branch (m)	Canopy Clearance (m)	Physiological Condition	Life Stage	Structural Condition	Condition Comments	Preliminary Management Comments	Individual Tree Impacts	Group Contains Not Affected	Group Contains Potentially Affected	Group Contains Affected Managed	Group Contains Removed	Estimated Remaining Contribution (years)	BS5837 Quality Category	Root Protection Area (m²)
T2150*	Ash (<i>Fraxinus excelsior</i>)	16	800	7	7	1	7	4.0/W	1	Fair	M	Good	No access, viewed from track east. Low crown sparsity, no obvious significant deviation in branchin pattern.		Not Affected	N/A	N/A	N/A	N/A	20+	B1,2	289.41
T2151	European Larch (<i>Larix decidua</i>)	6	490	5	2	5	5	2.0/W	2	Good	EM	Fair	Likely historic root heave, stem leaning on cinderblock wall, stem occluding wall edge. Significant surface rooting present out northwest to circa 3m. - Previous pruning back to short stubs, internodal, resins and minor woundwood. - Previous pruning over barn north, back to nearest lateral branch.		Not Affected	N/A	N/A	N/A	N/A	20+	B2	108.58
T2152*	Sycamore (<i>Acer pseudoplatanus</i>)	14	530	6	6	6	6	4.0/N	4	Good	M	Good	Good landscape contribution, locally dominant.		Affected Managed	N/A	N/A	N/A	N/A	20+	B1,2	127.03
T2153*	Rowan (<i>Sorbus aucuparia</i>)	3	30,20	1	1	1	1	1.0/N	1	Good	Y	Good	Young tree. Replaceable with a like for like specimen.		Not Affected	N/A	N/A	N/A	N/A	10+	C1	0.59
T2154	Field Maple (<i>Acer campestre</i>)	3	90	2	2	2	2	0.5/N	0.5	Good	Y	Good	Rplaceable with a like for like specimen.		Not Affected	N/A	N/A	N/A	N/A	10+	C1	3.66
T2155*	Common Oak (<i>Quercus robur</i>)	5	280	4	3	4	4	2.0/W	2	Good	SM	Good	At rural hedgerow edge. High future potential. Limited contribution at present. Likely replaceable within a short timeframe.		Affected Managed	N/A	N/A	N/A	N/A	10+	C1,2	35.45
T2156*	Hawthorn (<i>Crataegus monogyna</i>)	6	150,180	1.5	1.5	1.5	1.5	3.0/NW	2.5	Good	SM	Fair	Dense ivy establishment. Stems estimated due to prolific thorn development. - Atypical height to crown growth ratio. - Codominant from circa 1.5m, limited visibility of union.		Removed	N/A	N/A	N/A	N/A	10+	C1	24.83
T2157*	Ash (<i>Fraxinus excelsior</i>)	10	250	4	4	3	1	2.5/SE	2	Fair	SM	Fair	Lesion likely caused by canker at 0.3m to circa 1.2m southwest. Wood density poor around lesion, normal around remaining circumference (circa >2/3). Symptoms of ash dieback in crown - vertical epicormic shoots, discolouration of young growth. - Lesion symptom of secondary pathogen colonisation.	Fell (< 3 months)	Removed	N/A	N/A	N/A	N/A	<10	U1	28.26
T2158*	Ash (<i>Fraxinus excelsior</i>)	11	300	1	4	4	4	1.5/SW	1	Fair	EM	Fair	Vertical epicormic shoot development in upper crown - symptom of ash dieback. - Codominant from circa 2.5m with u shaped union.		Removed	N/A	N/A	N/A	N/A	10+	C1,2	40.7
T2159*	Rowan (<i>Sorbus aucuparia</i>)	4.5	220	1.5	1.5	1.5	1.5	2.0/W	2.5	Good	SM	Good	Contact wound to base, peripheral woundwood. Small stature, easily replaceable.		Not Affected	N/A	N/A	N/A	N/A	10+	C1	21.89
T2160	Silver Birch (<i>Betula pendula</i>)	4	85	1	1	1	1	1.5/S	2	Good	Y	Good			Not Affected	N/A	N/A	N/A	N/A	10+	C1	3.27
T2161	Silver Birch (<i>Betula pendula</i>)	7	160	2	2	2	2	2.0/N	2	Good	Y	Good	Field boundary,		Affected Managed	N/A	N/A	N/A	N/A	10+	C1	11.58
T2162	Rowan (<i>Sorbus aucuparia</i>)	3	160	1.5	1.5	1.5	1.5	2.0/W	2	Good	Y	Good	Field boundary tree. easily replaceable.		Not Affected	N/A	N/A	N/A	N/A	10+	C1	11.58
T2163	Rowan (<i>Sorbus aucuparia</i>)	5	250	2	3	3	3	2.0/W	2	Good	SM	Good	Field boundary tree. Good for species.		Affected Managed	N/A	N/A	N/A	N/A	20+	B2	28.26
T2164*	Silver Birch (<i>Betula pendula</i>)	11	360	2	3	5	2	3.0/E	2	Good	EM	Good	Demarcates agricultural field boundaries - landscape. - Previous crown raising works, wounds partially occluded.		Affected Managed	N/A	N/A	N/A	N/A	20+	B1,2	58.61
T2165*	Silver Birch (<i>Betula pendula</i>)	9	260	3	3	3	3	3.0/W	2	Good	SM	Good	Demarcates agricultural field boundaries - landscape. - Previous crown raising works, wounds partially occluded.		Affected Managed	N/A	N/A	N/A	N/A	20+	B2	30.57
T2166*	Silver Birch (<i>Betula pendula</i>)	8	300	4	4	4	4	3.0/E	2	Good	SM	Good	Demarcates agricultural field boundaries - landscape value. - Previous crown raising works, wounds partially occluded.		Removed	N/A	N/A	N/A	N/A	20+	B2	40.7
T2167*	Silver Birch (<i>Betula pendula</i>)	10	410	3	3	5	2	1.5/S	2	Good	EM	Good	Demarcates agricultural field boundaries - landscape value. - Previous crown raising works, wounds partially occluded.		Affected Managed	N/A	N/A	N/A	N/A	20+	B1,2	76.02
T2168*	Silver Birch (<i>Betula pendula</i>)	10	370	3	4	4	4	2.5/S	2	Good	EM	Good	Demarcates agricultural field boundaries - landscape value. - Previous crown raising works, wounds partially occluded. - Codominant union from circa 2.5m, U shaped.		Affected Managed	N/A	N/A	N/A	N/A	20+	B1,2	61.91
T2169*	Silver Birch (<i>Betula pendula</i>)	10	380	4	4	4	4	3.0/S	2	Good	EM	Good	Demarcates agricultural field boundaries - landscape value. - Significant previous crown raising works, wounds partially occluded.		Affected Managed	N/A	N/A	N/A	N/A	20+	B1,2	65.3
T2170*	Silver Birch (<i>Betula pendula</i>)	9	280	3	3	3	3	5.0/S	2	Good	SM	Good	Demarcates agricultural field boundaries - landscape value. - Previous minor crown raising works, wounds partially occluded.		Removed	N/A	N/A	N/A	N/A	20+	B2	35.45
T2171*	Silver Birch (<i>Betula pendula</i>)	8	210	1	1	2	1	3.0/NE	2.5	Good	SM	Good	Demarcates agricultural field boundaries - landscape value. - Previous minor crown raising works, wounds partially occluded. - Contact wound to base north, partially occluded, likely to occlude.		Not Affected	N/A	N/A	N/A	N/A	20+	B2	19.94
T2172*	Silver Birch (<i>Betula pendula</i>)	8	250	3	3	3	1	3.0/SE	1.5	Good	SM	Good	Demarcates agricultural field boundaries - landscape value. - Previous minor crown raising works, wounds partially occluded. - Contact wound to base north, peripheral woundwood, likely to occlude.		Affected Managed	N/A	N/A	N/A	N/A	20+	B2	28.26
T2173*	Silver Birch (<i>Betula pendula</i>)	10	460	4	4	4	4	3.0/S	1.5	Good	EM	Fair	Demarcates agricultural field boundaries - landscape value. - Previous crown raising works, wounds partially occluded. - Triple codominant stem from circa 1.5m. cup union with water pocket, no bark inclusion.		Affected Managed	N/A	N/A	N/A	N/A	20+	B2	95.69
T2174*	Silver Birch (<i>Betula pendula</i>)	12	450	4	4	4	4	3.0/SW	1.5	Good	EM	Good	Demarcates agricultural field boundaries - landscape value. - Previous crown raising works, wounds partially occluded.		Removed	N/A	N/A	N/A	N/A	20+	B1,2	91.57
T2175*	Ash (<i>Fraxinus excelsior</i>)	8	170,160,160,140	3	3	3	3	2.0/E	2	Good	SM	Fair	Demarcates agricultural field boundaries - minor landscape value. - One whitbeam and one ash. Ash multi stem, included bark. Symptoms of ash dieback on epicormic growth.		Affected Managed	N/A	N/A	N/A	N/A	10+	C1	45.09
T2176	Ash (<i>Fraxinus excelsior</i>)	8	270	3	3	3	3	1.8/SW	1	Fair	SM	Good	Symptoms of ash dieback in crown - discolouration of young shoots, vertical epicormic development.		Not Affected	N/A	N/A	N/A	N/A	10+	C1,2	32.97
T2177	Whitebeam (<i>Sorbus aria</i>)	4	160	2	2	2	2	2.0/E	2	Good	SM	Good			Affected Managed	N/A	N/A	N/A	N/A	10+	C2	11.58
T2178	Rowan (<i>Sorbus aucuparia</i>)	3.5	120	1	1	1	1	1.5/NW	2	Good	Y	Good	Wound to base north, almost fully occluded.		Affected Managed	N/A	N/A	N/A	N/A	10+	C1	6.51
T2179	Rowan (<i>Sorbus aucuparia</i>)	4	180	2	2	2	2	0.5/E	2	Good	Y	Good	Minor contact wound to base west, peripheral woundwood, likely to occlude.		Affected Managed	N/A	N/A	N/A	N/A	10+	C2	14.65

Tree ID	Species	Estimated Height (m)	Stem Diameter (mm)	Canopy Spread (N)	Canopy Spread (S)	Canopy Spread (E)	Canopy Spread (W)	First Significant Branch (m)	Canopy Clearance (m)	Physiological Condition	Life Stage	Structural Condition	Condition Comments	Preliminary Management Comments	Individual Tree Impacts	Group Contains Not Affected	Group Contains Potentially Affected	Group Contains Affected Managed	Group Contains Removed	Estimated Remaining Contribution (years)	BS5837 Quality Category	Root Protection Area (m²)
T2180	Field Maple (<i>Acer campestre</i>)	4	110	2	2	2	2	2.0/N	2	Good	SM	Good	Part of formal single line highway avenue - landscape value.		Not Affected	N/A	N/A	N/A	N/A	10+	C1	5.47
T2181	Rowan (<i>Sorbus aucuparia</i>)	3	60	1	1	1	1	2.0/N	2	Good	Y	Good	Part of formal single line highway avenue - landscape value.		Not Affected	N/A	N/A	N/A	N/A	10+	C2	1.63
T2182	Apple (<i>Malus sp</i>)	4	100	2	1	2	2	2.0/W	2	Fair	SM	Good	Part of formal single line highway avenue - landscape value.		Not Affected	N/A	N/A	N/A	N/A	10+	C2	4.52
T2183	Beech (<i>Fagus sylvatica</i>)	7	300	4	4	4	4	2.0/NE	2	Good	SM	Fair	Codominant from circa 1.5m, stem estimated taken at circa 1m. Acute union with bark inclusion forming		Affected Managed	N/A	N/A	N/A	N/A	10+	C1,2	40.7
T2184	Field Maple (<i>Acer campestre</i>)	4	150	2	2	2	2	1.0/SE	1	Good	SM	Good	Part of formal single line highway avenue - landscape value.		Affected Managed	N/A	N/A	N/A	N/A	10+	C2	10.17
T2185	Small-leaved Lime (<i>Tilia cordata</i>)	3	190	1	2	3	3	1.3/E	1	Good	SM	Good	Part of formal single line highway avenue - landscape value. - Previous recent pruning, short stubs retained.		Affected Managed	N/A	N/A	N/A	N/A	10+	C2	16.32
T2186	Field Maple (<i>Acer campestre</i>)	4	140	2	2	2	2	1.8/E	1.8	Good	SM	Good	Part of formal single line highway avenue - landscape value.		Affected Managed	N/A	N/A	N/A	N/A	10+	C2	8.86
T2187	Whitebeam (<i>Sorbus aria</i>)	4	160	2	2	2	1	2.0/E	2	Good	SM	Good	Part of formal single line highway avenue - landscape value. - Contact wound to base north. Peripheral woundwood, likely to occlude.		Affected Managed	N/A	N/A	N/A	N/A	10+	C2	11.58
T2188*	Small-leaved Lime (<i>Tilia cordata</i>)	4	150	2	2	2	2	2.0/N	1.5	Good	SM	Good	Part of formal single line highway avenue - landscape value.		Affected Managed	N/A	N/A	N/A	N/A	10+	C2	10.17
T2189*	Wild Cherry (<i>Prunus avium</i>)	3	110	1	1	1	1	2.0/NW	2	Good	Y	Good	Part of formal single line highway avenue - landscape value.		Affected Managed	N/A	N/A	N/A	N/A	10+	C2	5.47
T2190	Small-leaved Lime (<i>Tilia cordata</i>)	4	150	2	2	2	2	2.0/SW	2	Good	SM	Good	Part of formal single line highway avenue - landscape value.		Affected Managed	N/A	N/A	N/A	N/A	10+	C2	10.17
T2191*	Field Maple (<i>Acer campestre</i>)	4	110	2	2	2	2	2.0/SE	2	Good	Y	Good	Part of formal single line highway avenue - landscape value.		Not Affected	N/A	N/A	N/A	N/A	10+	C2	5.47
T2192*	Small-leaved Lime (<i>Tilia cordata</i>)	5	160	2.5	2.5	2	2.5	2.0/S	2	Good	SM	Good	Part of formal single line highway avenue - landscape value.		Not Affected	N/A	N/A	N/A	N/A	10+	C2	11.58
T2193*	Wild Cherry (<i>Prunus avium</i>)	3	110	1	1	1	1	2.0/NE	2	Good	Y	Good	Part of formal single line highway avenue - landscape value.		Not Affected	N/A	N/A	N/A	N/A	10+	C2	5.47
T2194*	Field Maple (<i>Acer campestre</i>)	4	170	2	2	2	2	2.0/N	2	Good	Y	Good	Part of formal single line highway avenue - landscape value.		Not Affected	N/A	N/A	N/A	N/A	10+	C2	13.07
T2195*	Wild Cherry (<i>Prunus avium</i>)	5	230	3	3	3	4	2.0/S	2	Good	SM	Good	Part of formal single line highway avenue - landscape value.		Not Affected	N/A	N/A	N/A	N/A	10+	C2	23.92
T2196*	Sycamore (<i>Acer pseudoplatanus</i>)	11	590	5	5	5	5	3.0/S	3	Good	M	Good	Part of formal single line highway avenue - landscape value. - Significant for local landscape.		Not Affected	N/A	N/A	N/A	N/A	40+	A1	157.41
T2197*	Rowan (<i>Sorbus aucuparia</i>)	3	160	1	1	1	1	2.0/S	2.5	Fair	SM	Fair	Part of formal single line highway avenue - landscape value. - Wounding to stem, peripheral woundwood, dysfunction/decay of exposed inner wood. Likely localised.		Not Affected	N/A	N/A	N/A	N/A	10+	C2	11.58
T2198*	Other	5	310	4	4	3	3	1.0/S	1	Good	EM	Good	Part of formal single line highway avenue - landscape value. - Cockspur thorn.		Not Affected	N/A	N/A	N/A	N/A	20+	B1,2	43.46
T2199*	Field Maple (<i>Acer campestre</i>)	7	300	3	3	3	3	2.0/N	2	Good	SM	Good	Part of formal single line highway avenue - landscape value. - Contact wounding to stem base north and south, good woundwood, partially occluded, likely to occlude.		Not Affected	N/A	N/A	N/A	N/A	20+	B2	40.7
T2200	Ash (<i>Fraxinus excelsior</i>)	17	1200	6	8	8	7	0.1/SE	2	Fair	V	Fair	No access to base due to dense brambles. Veteran tree - Significant crown dieback with significant volumes of major deadwood. Good lower crown development with normal bud density and branching pattern. Stags heading with retrenchment. Column of decay at second order limb east at circa 5-10m. - Dessicated l. hispidus brackets at base. - Informal agricultural access track at circa 3m east of base.		Not Affected	N/A	N/A	N/A	N/A	40+	A3	651.18
T2201*	Lime (<i>Tilia sp</i>)	8	400	4	3	4	4	2.0/SE	2	Good	EM	Good	Established on raised soil profile south of road. Diameter estimated due to dense ivy. - Agricultural hedgerow tree. Landscape value.		Affected Managed	N/A	N/A	N/A	N/A	20+	B1,2	72.35
T2202	Sycamore (<i>Acer pseudoplatanus</i>)	9	380	4	4	4	4	2.5/SE	2	Good	SM	Good	Diameter estimated due to dense ivy. Established on raised soil profile south of road by circa 800mm. - Agricultural hedgerow tree. Landscape value.		Affected Managed	N/A	N/A	N/A	N/A	20+	B1,2	65.3
T2203	Sycamore (<i>Acer pseudoplatanus</i>)	10	400	4	4	4	4	2.5/SE	2	Good	SM	Good	Diameter estimated due to dense ivy. - Agricultural hedgerow tree. Landscape value.		Affected Managed	N/A	N/A	N/A	N/A	20+	B1,2	72.35
T2204	Sycamore (<i>Acer pseudoplatanus</i>)	9	400	4	4	4	4	2.0/SE	3	Good	SM	Good	Diameter estimated due to dense ivy. - Agricultural hedgerow tree. Landscape value.		Affected Managed	N/A	N/A	N/A	N/A	20+	B1,2	72.35
T2205	Lime (<i>Tilia sp</i>)	8	380	4	4	4	4	2.0/SE	1	Good	SM	Good	Diameter estimated due to dense ivy. Epicormic development at base. - Agricultural hedgerow tree. Landscape value.		Affected Managed	N/A	N/A	N/A	N/A	20+	B1,2	65.3
T2206	Ash (<i>Fraxinus excelsior</i>)	8	350	4	4	4	4	3.0/SE	4	Poor	SM	Poor	Diameter estimated due to dense ivy. Moderate to high crown sparsity. - Agricultural hedgerow tree. Landscape value.		Affected Managed	N/A	N/A	N/A	N/A	10+	C2	55.4
T2207	Sycamore (<i>Acer pseudoplatanus</i>)	6	300	3	3	3	3	2.0/SE	2.5	Fair	SM	Good	Diameter estimated due to dense ivy. - Agricultural hedgerow tree. Landscape value. - Atypical branching pattern with moderate crown sparsity, no dieback.		Affected Managed	N/A	N/A	N/A	N/A	10+	C1,2	40.7
T2208	Sycamore (<i>Acer pseudoplatanus</i>)	9	400	4	4	4	4	2.0/NW	3	Good	SM	Good	Diameter estimated due to dense ivy. - Agricultural hedgerow tree. Landscape value. - Two codominant unions at circa 3m, limited visibility.		Removed	N/A	N/A	N/A	N/A	20+	B2	72.35
T2209	Sycamore (<i>Acer pseudoplatanus</i>)	12	570	5	5	5	5	2.0/E	3	Good	EM	Good	Part of short single line agricultural avenue. Good landscape contribution.		Affected Managed	N/A	N/A	N/A	N/A	20+	B1,2	146.92
T2210	Ash (<i>Fraxinus excelsior</i>)	8	330	4	4	4	4	n/a	1	Good	SM	Good	Part of short single line agricultural avenue. Good landscape contribution. - Moderate crown sparsity. Contact wound to main stem south at 1m. Circa 400mm x 200mm.		Affected Managed	N/A	N/A	N/A	N/A	10+	C1,2	49.25
T2211	Beech (<i>Fagus sylvatica</i>)	8	350	4	4	4	4	3.0/W	1	Good	SM	Good	Part of short single line agricultural avenue. Good landscape contribution. - Minor landscape contribution - likely replaceable within a short timeframe.		Affected Managed	N/A	N/A	N/A	N/A	10+	C1,2	55.4
T2212	Sycamore (<i>Acer pseudoplatanus</i>)	8	300	4	4	4	4	2.0/E	1	Good	SM	Good	Part of short single line agricultural avenue. Good landscape contribution. - Minor landscape contribution - likely replaceable within a short timeframe.		Affected Managed	N/A	N/A	N/A	N/A	10+	C1,2	40.7
T2213	Ash (<i>Fraxinus excelsior</i>)	8	300	3	3	3	3	1.8/NW	2	Fair	SM	Fair	Minor crown sparsity. Codominant from circa 1.8m. Wound below union north, minor, partially occluded, likely to occlude.		Not Affected	N/A	N/A	N/A	N/A	10+	C1	40.7

Tree ID	Species	Estimated Height (m)	Stem Diameter (mm)	Canopy Spread (N)	Canopy Spread (S)	Canopy Spread (E)	Canopy Spread (W)	First Significant Branch (m)	Canopy Clearance (m)	Physiological Condition	Life Stage	Structural Condition	Condition Comments	Preliminary Management Comments	Individual Tree Impacts	Group Contains Not Affected	Group Contains Potentially Affected	Group Contains Affected Managed	Group Contains Removed	Estimated Remaining Contribution (years)	BS5837 Quality Category	Root Protection Area (m²)
T2214	Sycamore (<i>Acer pseudoplatanus</i>)	16	500	3	-6	1	6	7.0/SW	8	Dead	M	Poor	No access, viewed from track. Dead mature tree, unknown cause/ Target of agricultural yard, storage tank and sheds.	Fell (< 1 month)	Not Affected	N/A	N/A	N/A	N/A	<10	U1	113.05
T2215	Sycamore (<i>Acer pseudoplatanus</i>)	25	700	8	10	8	8	8.0/S	4	Good	M	Good	No access, viewed from track. Dominant in group. Codominant from circa 6m, U shaped union, upright, no adaptive growth.		Affected Managed	N/A	N/A	N/A	N/A	40+	A1	221.58
T2216	Beech (<i>Fagus sylvatica</i>)	17	590	1	9	6	6	5.0/SE	4	Good	EM	Fair	Base circa 9m from access track edge. Significant structural suppression. - Stem measured over ivy. Previous second order limb failure south at circa 3m, short stub, no woundwood or epicormic growth visible, shrouded in ivy.		Not Affected	N/A	N/A	N/A	N/A	20+	B2	157.41
T2217	Sycamore (<i>Acer pseudoplatanus</i>)	16	800	11	5	1	1	6.0/NE	4	Fair	M	Fair	Base circa 3m from access track edge. Codominant, structurally suppressed east and west. - Stem measured over ivy. Significant establishment of ivy. Possible previous apical stem failure, multiple young shoots emerging from ivy. - Significant extension of second order limb south, lions tailing due to ivy. Structurally durable ivy.		Affected Managed	N/A	N/A	N/A	N/A	20+	B2	289.41
T2218	Lime (<i>Tilia sp</i>)	10	400	4	4	4	4	1.5/SW	1.5	Good	SM	Fair	No access, viewed from track. - Codominant union from circa 1.5m, included bark, no adaptive growth, structurally durable species. Upright form.		Not Affected	N/A	N/A	N/A	N/A	20+	B2	72.35
T2219	Lime (<i>Tilia sp</i>)	10	200	3	3	3	3	2.0/NW	1.5	Good	SM	Good	No access, viewed from track. - Codominant in three line row.		Not Affected	N/A	N/A	N/A	N/A	20+	B2	18.09
T2220	Lime (<i>Tilia sp</i>)	10	300	4	4	4	4	2.0/NE	1.5	Good	SM	Good	No access, viewed from track. - Codominant in three line row.		Not Affected	N/A	N/A	N/A	N/A	20+	B2	40.7
T2221	Lime (<i>Tilia sp</i>)	10	330	4	4	4	4	2.0/E	1.5	Good	SM	Good	No access, viewed from track. - Setback from track by circa 4m.		Not Affected	N/A	N/A	N/A	N/A	20+	B2	49.25
T2222	Lime (<i>Tilia sp</i>)	10	380	4	4	4	4	1.5/NE	1.5	Good	SM	Good	No access, viewed from track. - Setback from track by circa 4m.		Not Affected	N/A	N/A	N/A	N/A	20+	B2	65.3
T2223	Sycamore (<i>Acer pseudoplatanus</i>)	18	700	7	7	7	7	4.0/N	2	Good	M	Good	No access, viewed from track. - Setback from track by circa 3m. High bud density, normal branching pattern.		Affected Managed	N/A	N/A	N/A	N/A	40+	A2	221.58
T2224	Horse Chestnut (<i>Aesculus hippocastanum</i>)	18	960	7	7	7	7	2.5/S	2	Good	M	Fair	Likely pollard, multiple second order stems arising from circa 3m, bark inclusions, no adaptive growth. Upright form. - Burring across branching structure. Contact wounding to stem, living from livestock, peripheral woundwood.		Affected Managed	N/A	N/A	N/A	N/A	20+	B1,2	416.75
T2225	Sycamore (<i>Acer pseudoplatanus</i>)	18	500	7	7	1	7	3.0/S	4	Good	M	Fair	No access, diameter estimated. Asymmetrical crown development east, likely due to previous tree now removed. - Previous crown raising north, wound circa 150m in diameter, asymmetrical woundwood.		Not Affected	N/A	N/A	N/A	N/A	20+	B1,2	113.05
T2226	Ash (<i>Fraxinus excelsior</i>)	6	300	3	3	3	3	2.0/N	2	Good	SM	Fair	Codominant from circa 3m with included bark. - Previous crown raising works to 2m south, wound circa 150mm in diameter, asymmetrical peripheral woundwood formation.		Affected Managed	N/A	N/A	N/A	N/A	10+	C2	40.7
T2227	Sycamore (<i>Acer pseudoplatanus</i>)	16	900	9	9	9	9	4.0/NW	2	Poor	M	Good	High crown sparsity, numerous significant crown gaps. No deviation in branching pattern. - Previous significant pruning, works, numerous wounds over 100mm, peripheral woundwood.		Not Affected	N/A	N/A	N/A	N/A	20+	B1,2	366.29
T2228	Ash (<i>Fraxinus excelsior</i>)	16	580,570	7	5	5	2	5.0/N	4	Fair	M	Poor	Fungal fruiting bodies at base on surface rooting, likely saprobic, polypores. - Cavity at base north, density sounds poor in localised area to north. Significant bark included union at circa 1m. Crown dieback. - Dessicated fruiting bodies in crown, likely l. hispidus. - deadwood.	Fell if land use change.	Affected Managed	N/A	N/A	N/A	N/A	<10	U1	299.04
T2229	Ash (<i>Fraxinus excelsior</i>)	14	740	5	6	7	1	6.0/S	6	Good	M	Poor	Cavity to south of stem. Good branching pattern and bud density. Deadwood.		Affected Managed	N/A	N/A	N/A	N/A	20+	B3	247.63
T2230	Ash (<i>Fraxinus excelsior</i>)	19	850	6	8	6	8	8.0/S	4	Fair	M	Fair	Codominant from circa 5m, U shaped union. Minor crown sparsity, major deadwood. - Multiple minor branch cavities. Typical of species and shade.		Affected Managed	N/A	N/A	N/A	N/A	20+	B1,3	326.72
T2231	Sycamore (<i>Acer pseudoplatanus</i>)	7	500	4	4	4	4	3.0/N	3	Good	EM	Fair	No access. West of significant agricultural ditch. Roots like preferentially developing south. - Previously topped at circa 3.5m, woundin with exposure of major innerwood, woundwood formation and adaptive growth at pole attachment points. Good crown vitality.		Affected Managed	N/A	N/A	N/A	N/A	20+	B1,3	113.05
T2232	Sycamore (<i>Acer pseudoplatanus</i>)	10	550	4	4	4	4	4.0/S	3	Poor	EM	Fair	No access. West of significant agricultural ditch. Roots like preferentially developing west. - Apical crown dieback. High sparsity of lower crown. Major deadwood.		Removed	N/A	N/A	N/A	N/A	10+	C1	136.79
T2233	Goat Willow (<i>Salix caprea</i>)	7	500	2	4	4	4	1.0/N	1	Fair	M	Fair	No access. Multistem from circa 1m, multiple stems arising from point of previous topping. Contact wounding to crown north. Likely flail damage.		Removed	N/A	N/A	N/A	N/A	10+	C1	113.05
T2234	Ash (<i>Fraxinus excelsior</i>)	8	130	4	4	4	4	2.0/NW	4	Fair	SM	Fair	Approximately 14 stems, 130mm diameter average. - Multistemmed tree, no visibility of stool due to ivy. Symptoms of ash dieback - prolific epicormic shoot development within crown. Contact wound to branch structure north, likely flail damage.		Affected Managed	N/A	N/A	N/A	N/A	10+	C1	7.64
T2235	Elm (<i>Ulmus sp</i>)	10	400,350,250,200,200	5	5	5	5	1.0/NW	1	Dead	SM	Dead	Dead elm. Target of highway.	Fell (< 1 month)	Affected Managed	N/A	N/A	N/A	N/A	<10	U1	192.19
T2236	Sycamore (<i>Acer pseudoplatanus</i>)	8	200,160,140,300,200	4	5	4	4	1.3/S	3	Good	SM	Fair	Stem diameters estimated due to brambles. Stems arising from stool ay ground level, no significant bsrk inclusion. - Managed west over access track, clearance of circa 5m.	Fell (< 1 month)	Affected Managed	N/A	N/A	N/A	N/A	<10	U1	97.32
T2237	Horse Chestnut (<i>Aesculus hippocastanum</i>)	11	900	2	5	6	4	0.5/NE	1	Poor	M	Fair	No access to base due to dense ivy and prolific lower stem epicormic growth, visibility limited. - Crown topped/reduced to north and west with large pruning wounds. Minor epicormic regrowth. Dysfunction of exposed wood. Limb dieback in crown in crown northwest. - Crown east with good bud density and branching pattern.	Sever ivy (< 3 months)	Removed	N/A	N/A	N/A	N/A	20+	B2	366.29

Tree ID	Species	Estimated Height (m)	Stem Diameter (mm)	Canopy Spread (N)	Canopy Spread (S)	Canopy Spread (E)	Canopy Spread (W)	First Significant Branch (m)	Canopy Clearance (m)	Physiological Condition	Life Stage	Structural Condition	Condition Comments	Preliminary Management Comments	Individual Tree Impacts	Group Contains Not Affected	Group Contains Potentially Affected	Group Contains Affected Managed	Group Contains Removed	Estimated Remaining Contribution (years)	BS5837 Quality Category	Root Protection Area (m²)
T2238	Sycamore (<i>Acer pseudoplatanus</i>)	13	500	5	5	2	5	0.1/SE	0.1	Good	EM	Good	No access, within assumed railway land. Asymmetrical crown likely due to stand competition, recent feelings in proximity, crown development east anticipated. - Locally dominant.		Removed	N/A	N/A	N/A	N/A	20+	B1,2	113.05
T2239	Sycamore (<i>Acer pseudoplatanus</i>)	11	620	7	7	5	7	3.0/NW	3	Good	EM	Good	Dominant in local landscape. Previous crown raising works east, clearance overbroad of circa 5m. Wounds under 200mm in diam, epicormic growth, no woundwood visible.		Affected Managed	N/A	N/A	N/A	N/A	20+	B1,2	173.83
T2240*	Sycamore (<i>Acer pseudoplatanus</i>)	6	210,180,100,210,100,75,75	1	1	3	3	0.1/E	2	Good	Y	Good	Multistem from circa 0.5m. Ivy across lower stem. Typical form of species, likely self sown/ Considered replaceable.		Removed	N/A	N/A	N/A	N/A	10+	C1	58.3
T2241	Oak (<i>Quercus sp</i>)	7	600	4	4	4	4	0.5/W	0.5	Good	EM	Fair	No access, viewed from PROW north by circa 100m. Previous stem failure at circa 4m, significant crown regrowth from ground level, diameters of likely 150mm. - High vitality, likely significant future longevity.		Not Affected	N/A	N/A	N/A	N/A	40+	A3	162.79
T2242	Oak (<i>Quercus sp</i>)	15	700	5	5	5	5	3.0/SW	4	Good	M	Good	Good crown vitality. Likely significant future longevity. - No access, viewed from PROW north by circa 100m.		Not Affected	N/A	N/A	N/A	N/A	40+	A1	221.58
T2243	Oak (<i>Quercus sp</i>)	10	920	5	6	5	5	3.0/S	3	Good	V	Good	Gt photo, 1.42, 01/04.22. - Likely veteran tree - stags headed. Significant volumes of deadwood. Previous apical stem dieback, significant lower crown development. - Good bud density and branching patter. Good woundwood present.		Not Affected	N/A	N/A	N/A	N/A	40+	A3	382.75
T2244	Common Oak (<i>Quercus robur</i>)	16	1080	7	7	7	7	3.5/SW	2	Good	M	Good	Fence post bolted to stem. Previous significant second order limb reduction south of track at circa 4m. Wound back to significant lateral branch, circa 350mm. Asymmetrical woundwood. - Previous limb union failures in crown. Good woundwood formation.		Affected Managed	N/A	N/A	N/A	N/A	40+	A1	527.46
T2245	Sycamore (<i>Acer pseudoplatanus</i>)	13	450	5	5	5	5	2.0/S	3	Good	EM	Good	Third party tree, no access. Viewed from PROW. Circa 5m north of road edge.		Not Affected	N/A	N/A	N/A	N/A	20+	B1,2	91.57
T2246*	Norway Maple (<i>Acer platanoides</i>)	6	320	4	3	4	4	2.0/W	2	Good	SM	Good	Wound to base south, circa 350x100mm. Good woundwood, likely to occlude.		Not Affected	N/A	N/A	N/A	N/A	10+	C1,2	46.31
T2247*	Silver Birch (<i>Betula pendula</i>)	8	260	4	3	4	4	1.0/SW	0.5	Good	SM	Good	Established on grass verge, circa 4m north of existing surfacing. Species with fast growth rate.		Not Affected	N/A	N/A	N/A	N/A	20+	B2	30.57
T2248*	Bird Cherry (<i>Prunus padus</i>)	4	50,60,50,80	2	2	2	2	1.0/W	1	Good	Y	Good	Bundle planting. Circa 4m north of highway edge.		Not Affected	N/A	N/A	N/A	N/A	10+	C1	6.78
T2249	Oak (<i>Quercus sp</i>)	7	490	5	5	5	5	2.0/NW	1	Good	SM	Good	Hedgerow tree, significant future contribution.		Not Affected	N/A	N/A	N/A	N/A	20+	B1,2	108.58
T2250*	Sycamore (<i>Acer pseudoplatanus</i>)	14	520	5.5	6	7	7	2.0/S	3	Good	EM	Good	Sycamore with wide spreading crown. Situated behind boundary fence by circa 2.5m. No access to base. Poor aspect ratio limb to south east on lower stem. No major obvious defect.		Affected Managed	N/A	N/A	N/A	N/A	20+	B1,2	122.28
T2251*	Ash (<i>Fraxinus excelsior</i>)	8	500	5	5	5	5	4.0/E	4	Good - Fair	EM	Good - Fair	Surveyed from Garnet Road due to access restrictions. Dimensions estimated. Single stemmed but forks at circa 4-5m. Potential limb removed on lower stem. Situated on field boundary.		Affected Managed	N/A	N/A	N/A	N/A	20+	B2	113.05
T2252*	Field Maple (<i>Acer campestre</i>)	8	500	6	6	6	6	2.0/N	4	Good	EM	Good - Fair	Tree is covered in dense ivy growth from base into lower crown. Previous pruning to east. Minor deadwood within crown. Growing within minor hedgerow adjacent to boundary fence. No access to base. No obvious defects.		Affected Managed	N/A	N/A	N/A	N/A	10+	C2	113.05
T2253*	Field Maple (<i>Acer campestre</i>)	6	450	5	5	2.5	5	2.0/NW	3	Fair	EM	Good	Tree presents a squat form. Growing within minor hedgerow adjacent to boundary fence. Deadwood within crown. Previous pruning on eastern stem.		Not Affected	N/A	N/A	N/A	N/A	20+	B2	91.57
T2254*	Field Maple (<i>Acer campestre</i>)	5	150,150,120	2	2	2	2	1.5/S	2	Good	SM	Good	Multistemmed from base. Growing within hedgerow. Minor tree. Good future potential.		Not Affected	N/A	N/A	N/A	N/A	10+	C2	26.86
T2255*	Hawthorn (<i>Crataegus monogyna</i>)	5.5	250,200,200,150	3	3	3	3	1.0/N	1	Good	EM	Fair	Stem failure at base leaving large exposed wound at base. Minor amount if internal stem decay. Multistemmed from base. Growing on boundary adjacent to barbed fence.		Not Affected	N/A	N/A	N/A	N/A	10+	C3	74.61
T2256*	Ash (<i>Fraxinus excelsior</i>)	14	520	7	7	5	5	3.0/N	3	Fair	EM	Good	Hawthorn growing at base into understory. Minor leaf sparsity around crown. Minor deadwood within crown. Good overall form. No view of base due to dense hawthorn.		Affected Managed	N/A	N/A	N/A	N/A	20+	B1,2	122.28
T2257*	Hawthorn (<i>Crataegus monogyna</i>)	6	300,250	4	2	3	3	1.0/N	1	Good	EM	Good	Minor hedgerow tree. Minor deadwood in crown. Twin stemmed from base. Dead ivy on stems.		Not Affected	N/A	N/A	N/A	N/A	10+	C2	68.96
T2258*	Ash (<i>Fraxinus excelsior</i>)	16	610	8	6.5	7	7	3.0/SW	3	Good	EM	Good	Dense ivy coverage on stem restricting view. Minor deadwood within crown. Good overall leaf density for species.		Affected Managed	N/A	N/A	N/A	N/A	20+	B2	168.27
T2259*	Willow (<i>Salix sp</i>)	14	960	7	9	8	6	2.0/S	0.5	Good	M	Good - Fair	Low hanging canopy over farmland. Few sections of deadwood within crown. Twisting stem formation which is corrected at circa 3m. Minor ivy growth. Primary limb to west shows crack in center which will form hazard beam.	Reduce limb to west back to just beyond point of cracking to reduce chance of limb failure and to allow regrowth. (< 12 months)	Affected Managed	N/A	N/A	N/A	N/A	20+	B2	416.75
T2260*	Holly (<i>Ilex aquifolium</i>)	6	200	3	3	3	3	1.0/N	1	Good	SM	Good	Minor tree forming part of hedgerow with managed basal growth.		Affected Managed	N/A	N/A	N/A	N/A	10+	C2	18.09
T2261*	Common Oak (<i>Quercus robur</i>)	10	900	7	7	10	6	4.0/E	1	Good	M	Good	Large oak growing within hedgerow. Ivy growth on stem. Minor deadwood typical of species. Minor formation of cavity at base, no internal stem decay discernible. Tree viewed from eastern side.		Not Affected	N/A	N/A	N/A	N/A	40+	A1	366.29
T2262*	Ash (<i>Fraxinus excelsior</i>)	5	250,250,150	4	4	4	4	1.0/NE	3	Fair	SM	Fair	Dense ivy covering stems. Poor overall leaf density in crown. Deadwood within crown. Multistemmed from base.		Not Affected	N/A	N/A	N/A	N/A	10+	C1	66.7
T2263*	Ash (<i>Fraxinus excelsior</i>)	8	1000	5	5	5	3	2.0/E	2.5	Good	V	Fair	Growing within dense hedgerow. Significant long lasting stem decay with large exposed area of hollowing. Potential dead fruiting body of inotus at circa 3m, restricted view. Good overall crown vitality. Surveyed from eastern / north eastern side.		Not Affected	N/A	N/A	N/A	N/A	40+	A3	452.21

Tree ID	Species	Estimated Height (m)	Stem Diameter (mm)	Canopy Spread (N)	Canopy Spread (S)	Canopy Spread (E)	Canopy Spread (W)	First Significant Branch (m)	Canopy Clearance (m)	Physiological Condition	Life Stage	Structural Condition	Condition Comments	Preliminary Management Comments	Individual Tree Impacts	Group Contains Not Affected	Group Contains Potentially Affected	Group Contains Affected Managed	Group Contains Removed	Estimated Remaining Contribution (years)	BS5837 Quality Category	Root Protection Area (m²)
T2264*	Ash (<i>Fraxinus excelsior</i>)	8	250,250	5	5	5	5	3.0/E	2.5	Fair	SM	Fair	Within dense hedgerow. Hawthorn growing through understory. Some areas of crown have poor leaf density. Minor deadwood. Restricted view of stems due to dense undergrowth.		Affected Managed	N/A	N/A	N/A	N/A	10+	C1	56.53
T2265*	Ash (<i>Fraxinus excelsior</i>)	11	300,300	4	4	4	4	3.0/NE	4	Good	SM	Fair	Growing within field boundary hedge. Twin stemmed from base forming minor cup union. Previous pruning on lower stem leading to high crown clearance. Tree attempting to form natural brace at circa 2m.		Not Affected	N/A	N/A	N/A	N/A	10+	C2	81.4
T2266*	Ash (<i>Fraxinus excelsior</i>)	10	500,400	7	5	5	4	3.0/NW	5	Fair	EM	Fair	Twin stemmed from base. Tree late coming into leaf. Northern stem presents northern lean. Southern stem has small cavity on northern side. Restricted view due to hawthorn undergrowth. Deadwood within crown. Possibly under stress. No access to base. - Previous limb lost on southern stem.		Not Affected	N/A	N/A	N/A	N/A	10+	C3	185.41
T2267*	Ash (<i>Fraxinus excelsior</i>)	11	450	3	4	4	4	4.5/N	3	Good	SM	Fair	No access to base. Twin stemmed from circa 3.5m. Minor deadwood within crown. Minor southern stem lean with some corrective canopy growth.		Not Affected	N/A	N/A	N/A	N/A	10+	C2	91.57
T2268*	Common Oak (<i>Quercus robur</i>)	12	750	7	7	7	7	4.0/S	4.5	Good	EM	Good	No access to base. Minor deadwood typical of species. Previous pruning in western crown. No obvious defects.		Not Affected	N/A	N/A	N/A	N/A	20+	B1,2	254.37
T2269*	Common Oak (<i>Quercus robur</i>)	14	850	8.5	8.5	8.5	8.5	5.0/N	6	Good	M	Good	No access to base. Deadwood in crown typical of species. Wide spreading evenly formed crown. Previous pruning on western lower stem giving high canopy clearance over field. No obvious defects.		Not Affected	N/A	N/A	N/A	N/A	40+	A1	326.72
T2270*	Hawthorn (<i>Crataegus monogyna</i>)	4	200	1.5	1.5	1.5	1.5	n/a	1	Good	SM	Good	Surveyed from a distance.		Affected Managed	N/A	N/A	N/A	N/A	10+	C1	18.09
T2271	Field Maple (<i>Acer campestre</i>)	4	200,120,120	1	1	1	1	n/a	n/a	Poor - Dead	SM	Poor - Dead	Primary stem failure within hedge. Dieback of other two. Surveyed from A59.		Affected Managed	N/A	N/A	N/A	N/A	<10	U1	31.11
T2272	Hawthorn (<i>Crataegus monogyna</i>)	3	100	2	2	2	2	n/a	0.5	Good - Fair	SM	Good - Fair	Part of hedge let to grow up. Adjacent to pylon.		Removed	N/A	N/A	N/A	N/A	10+	C1	4.52
T2273	Hawthorn (<i>Crataegus monogyna</i>)	4	150	1	1	1	1	n/a	n/a	Good	SM	Good	Surveyed from A59. Clipped as part of hedge but allowed to grow up.		Removed	N/A	N/A	N/A	N/A	10+	C1	10.17
T2274	Field Maple (<i>Acer campestre</i>)	6.5	210,160	4	4	4	4	n/a	1	Good	SM	Good	Twin stemmed from base likely will form included union. Natural brace forming.		Affected Managed	N/A	N/A	N/A	N/A	10+	C1	31.52
T2275	Common Oak (<i>Quercus robur</i>)	3.5	160	1.5	1.5	1.5	1.5	0.5/N	1	Good	Y	Good	Minor formally planted tree.		Affected Managed	N/A	N/A	N/A	N/A	10+	C1	11.58
T2276	Common Oak (<i>Quercus robur</i>)	8	260	4	4	4	4	0.5/N	1	Good	SM	Good	Formally planted tree.		Affected Managed	N/A	N/A	N/A	N/A	10+	C1	30.57
T2277	Common Oak (<i>Quercus robur</i>)	8	270	4	4	4	4	0.5/N	1	Good	SM	Good	Formally planted tree.		Affected Managed	N/A	N/A	N/A	N/A	10+	C1	32.97
T2278	Common Oak (<i>Quercus robur</i>)	6.5	250	4	4	4	4	0.5/N	1	Good	SM	Good	Formally planted tree.		Affected Managed	N/A	N/A	N/A	N/A	10+	C1	28.26
T2279	Common Oak (<i>Quercus robur</i>)	6	290	4	4	4	4	1.0/N	1	Good	SM	Good	Formally planted tree.		Affected Managed	N/A	N/A	N/A	N/A	10+	C1	38.03
T2280	Common Oak (<i>Quercus robur</i>)	6	290	4	4	4	4	1.0/N	1	Good	SM	Good	Formally planted tree.		Affected Managed	N/A	N/A	N/A	N/A	10+	C1	38.03
T2281	Common Oak (<i>Quercus robur</i>)	6	260	4	4	4	4	1.0/N	1	Good	SM	Good	Formally planted tree.		Affected Managed	N/A	N/A	N/A	N/A	10+	C1	30.57
T2282	Common Oak (<i>Quercus robur</i>)	6	300	4	4	4	4	1.0/N	1	Good	SM	Good	Formally planted tree.		Affected Managed	N/A	N/A	N/A	N/A	10+	C1	40.7
T2283	Common Oak (<i>Quercus robur</i>)	6	280	4	4	4	4	1.0/N	1	Good	SM	Good	Formally planted tree.		Affected Managed	N/A	N/A	N/A	N/A	10+	C1	35.45
T2284	Common Oak (<i>Quercus robur</i>)	10	610	5	5	5	5	0.5/E	0.5	Good	M	Good	Stem is circa 6m from access route. Tree presents overall squat form. Good crown formation. Deadwood within crown typical of species.		Not Affected	N/A	N/A	N/A	N/A	40+	A1,2	168.27
T2285	Common Oak (<i>Quercus robur</i>)	6	280	3.5	3.5	3.5	3.5	0.5/E	0.5	Good	SM	Good	Formally planted tree.		Affected Managed	N/A	N/A	N/A	N/A	10+	C1	35.45
T2286	Common Oak (<i>Quercus robur</i>)	6	280	4	4	4	4	0.5/E	0.5	Good	SM	Good	Formally planted tree.		Affected Managed	N/A	N/A	N/A	N/A	10+	C1	35.45
T2287	Common Oak (<i>Quercus robur</i>)	8	280	4	4	4	4	0.5/E	0.5	Good	SM	Good	Formally planted tree.		Affected Managed	N/A	N/A	N/A	N/A	10+	C1	35.45
T2288	Common Oak (<i>Quercus robur</i>)	8	300	4	4	4	4	0.5/W	0.5	Fair	SM	Poor	Formally planted tree. Tree forks at circa 1.5m. Fork union has formed large split circa 1m in length.		Affected Managed	N/A	N/A	N/A	N/A	<10	U1	40.7
T2289	Common Oak (<i>Quercus robur</i>)	8	240	4	4	4	4	0.5/W	1	Good	SM	Good	Formally planted tree.		Affected Managed	N/A	N/A	N/A	N/A	10+	C1	26.05
T2290	Common Oak (<i>Quercus robur</i>)	6	240	3	3	3	3	0.5/W	1	Good	SM	Good	Formally planted tree.		Affected Managed	N/A	N/A	N/A	N/A	10+	C1	26.05
T2291	Ash (<i>Fraxinus excelsior</i>)	4	140	1	1	1	1	0.5/W	0.5	Fair	Y	Fair			Not Affected	N/A	N/A	N/A	N/A	10+	C1	8.86
T2292	Common Oak (<i>Quercus robur</i>)	18	1460	6.5	8.5	7	7	0.5/W	2	Good	V	Good	Large tree growing within gap in hedgerow. Significant sections of deadwood in crown, potentially hazardous deadwood over adjacent roadway. Good overall crown health, deadwood typical for species and age. - Established cavity at base, long standing internal decay. - Photo 06/05/22 11:26 GT.	Remove large section of weakened deadwood over roadway. (< 3 months)	Not Affected	N/A	N/A	N/A	N/A	40+	A3	706.72
T2293	Common Oak (<i>Quercus robur</i>)	10	580	4	7	6	4	3.0/W	2	Good	EM	Good	Minor deadwood. One sided canopy. Previously hacked back over access road.	Remove large section of weakened deadwood over roadway. (< 3 months)	Not Affected	N/A	N/A	N/A	N/A	20+	B2	152.12
T2294	Common Oak (<i>Quercus robur</i>)	6	260	3	2	5	5	0.5/N	0.5	Good	SM	Good	One sided canopy. Previously hacked back over access road.	Remove large section of weakened deadwood over roadway. (< 3 months)	Not Affected	N/A	N/A	N/A	N/A	10+	C2	30.57
T2295	Ash (<i>Fraxinus excelsior</i>)	7	200	3	3	3	3	n/a	1.5	Good - Fair	SM	Good - Fair	Surveyed from a distance.		Not Affected	N/A	N/A	N/A	N/A	10+	C1	18.09
T2296	Ash (<i>Fraxinus excelsior</i>)	7	240	2.5	2.5	2.5	2.5	1.0/W	1	Good	SM	Good	Single stemmed ash.no obvious defects.		Not Affected	N/A	N/A	N/A	N/A	10+	C1	26.05
T2297	Ash (<i>Fraxinus excelsior</i>)	8	350,130	4	4	4	4	2.0/S	2.5	Poor	SM	Fair	Growing within boundary hedgerow. Signs of stress throughout canopy. Dieback and deadwood. Small secondary stem growing through crown.		Not Affected	N/A	N/A	N/A	N/A	10+	C1	63.04

Tree ID	Species	Estimated Height (m)	Stem Diameter (mm)	Canopy Spread (N)	Canopy Spread (S)	Canopy Spread (E)	Canopy Spread (W)	First Significant Branch (m)	Canopy Clearance (m)	Physiological Condition	Life Stage	Structural Condition	Condition Comments	Preliminary Management Comments	Individual Tree Impacts	Group Contains Not Affected	Group Contains Potentially Affected	Group Contains Affected Managed	Group Contains Removed	Estimated Remaining Contribution (years)	BS5837 Quality Category	Root Protection Area (m ²)
T2298	Sycamore (<i>Acer pseudoplatanus</i>)	14	620	4	5	6	5	4.0/N	3	Good	EM	Good	Northern crown slightly suppressed due to adjacent group, typical for edge tree. Tree forks at circa 4m forming good union. Previous pruning on lower stem leaving occluding wounds.		Not Affected	N/A	N/A	N/A	N/A	20+	B1,2	173.83
T2299	Ash (<i>Fraxinus excelsior</i>)	8	220	1	1	1	1	2.0/N	3	Poor	SM	Fair	Tree is growing within hedgerow. No access or view of base. Deadwood and dieback throughout crown due to unknown stress.		Not Affected	N/A	N/A	N/A	N/A	<10	U1	21.89
T2300	Poplar (<i>Populus sp</i>)	18	750	6.5	10	7	12	6.0/W	4	Fair	M	Fair	A large tree situated within dense group. No access to base. Southern stem lean with little corrective canopy growth. Large limb extending west over roadway, potentially significant defect at attachment point. Restricted view of stem.	Owner of tree to inspect. (Asap)	Affected Managed	N/A	N/A	N/A	N/A	20+	B1,2	254.37
T2301	Oak (<i>Quercus sp</i>)	6	400	3	3	3	3	n/a	2	Dead	EM	Dead	Likely ringbarked. Viewed from Plainville Lane.		Affected Managed	N/A	N/A	N/A	N/A	<10	U1	72.35
T2302	Common Oak (<i>Quercus robur</i>)	12	600	6	6	6	6	n/a	2	Good	EM	Good	Viewed from Plainville Lane.		Not Affected	N/A	N/A	N/A	N/A	40+	A1	162.79
T2303	Hawthorn (<i>Crataegus monogyna</i>)	7	250,150,150,100	3.5	3.5	3.5	3.5	0.3/E	0.5	Good	EM	Good	A multi stemmed scrub tree adjacent to public access.		Affected Managed	N/A	N/A	N/A	N/A	10+	C1,2	53.13
T2304	Beech (<i>Fagus sylvatica</i>)	8	370	4	4	4	4	2.0/N	2	Good	SM	Good	Located in grassy area at the side of the road. Good overall form. No obvious visible defects. Directly adjacent to boundary fence.		Affected Managed	N/A	N/A	N/A	N/A	20+	B1	61.91
T2305	Beech (<i>Fagus sylvatica</i>)	8	200	3	3	3	3	2.0/N	3	Good	SM	Good	Minor flailing damage on lower branch. Ivy growth on stem. Lower stem view restricted by ivy and location within boundary hedge. No obvious visible defects.		Affected Managed	N/A	N/A	N/A	N/A	10+	C1	18.09
T2306	Beech (<i>Fagus sylvatica</i>)	10	350	4.5	4.5	4.5	4.5	2.0/N	3	Good	SM	Good	Lower stem shrouded in dense ivy restricting view. Growing within boundary hedgerow. Good overall form. No obvious visible defects.		Affected Managed	N/A	N/A	N/A	N/A	20+	B1	55.4
T2307	Beech (<i>Fagus sylvatica</i>)	10	340	4	4	4	4	2.0/W	2.5	Good	SM	Good	Lower stem covered in dense regrowth and ivy restricting view. Previous limb removed roadside. Minor flailing damage to lower branches, good occlusion. Good form.		Affected Managed	N/A	N/A	N/A	N/A	20+	B1	52.28
T2308	Beech (<i>Fagus sylvatica</i>)	12	400	4.5	4.5	4.5	4.5	2.5/W	2.5	Good	EM	Good	Growing within boundary hedgerow. Previous limb removed on lower stem roadside, good occlusion. Good crown formation. No obvious visible defects.		Affected Managed	N/A	N/A	N/A	N/A	20+	B1	72.35
T2309	Beech (<i>Fagus sylvatica</i>)	12	410	5	5	5	5	2.0/W	2.5	Good	EM	Good	Previous branches removed from lower stem roadside, good occlusion. Minor included union at circa 3m, typical of species. Good overall form.		Affected Managed	N/A	N/A	N/A	N/A	20+	B1	76.02
T2310	Ash (<i>Fraxinus excelsior</i>)	6	200	3	3	3	3	2.0/NW	2	Fair	SM	Good	No access or view of base. Growing north of boundary hedgerow. Potential signs of ash dieback. Poor leaf density. Growing into telephone wires.		Affected Managed	N/A	N/A	N/A	N/A	10+	C2	18.09
T2311*	Sycamore (<i>Acer pseudoplatanus</i>)	5	200	3	1	4	1	1.0/E	2	Good	SM	Fair	Growing within boundary hedgerow directly under telephone wire mast. Twisting stem with heavy northeastern lean.		Not Affected	N/A	N/A	N/A	N/A	10+	C2	18.09
T2312	Sycamore (<i>Acer pseudoplatanus</i>)	7	300,200	4	4	4	4	2.0/N	2	Good	SM	Good	Growing directly adjacent to telephone wire mast. Crown making contact with wires and stem contacting mast. Within boundary hedge. Stem twisting around top of mast. Poor future potential.		Not Affected	N/A	N/A	N/A	N/A	10+	C2	58.79
T2313	Hawthorn (<i>Crataegus monogyna</i>)	6	200	3	3	3	3	0.3/N	0.25	Good	SM	Good	Viewed from a distance. Minor tree along boundary hedge. No obvious visible defects.		Not Affected	N/A	N/A	N/A	N/A	10+	C2	18.09
T2314	Hawthorn (<i>Crataegus monogyna</i>)	7	220	3	3	3	3	0.3/N	0.25	Good	SM	Good	Viewed from a distance. Minor tree along boundary hedge. No obvious visible defects.		Not Affected	N/A	N/A	N/A	N/A	10+	C2	21.89
T2315	Hawthorn (<i>Crataegus monogyna</i>)	3	150	1	1	1	1	0.3/N	0.25	Good	SM	Good	Viewed from a distance. Minor scrub trees.		Affected Managed	N/A	N/A	N/A	N/A	10+	C2	10.17
T2316	Common Alder (<i>Alnus glutinosa</i>)	8	500,300	4	4	4	4	2.0/E	1	Fair	M	Fair	Extents estimated as tree is surrounded by boggy ground conditions. Some large sections of deadwood in the crown. Primary stem has northern stem lean. Possible small pocket of internal decay on primary stem.		Not Affected	N/A	N/A	N/A	N/A	20+	B3	153.75
T2317	Apple (<i>Malus sp</i>)	5	550	4	4	4	2	2.0/E	2	Good	V	Fair	Long lasting established decay in stem with large open wound on western aspect. Tree forks at circa 2m with secondary limb presenting large wound and internal decay. Good crown shape and vitality. Previously pruned. Minor deadwood. - GTphoto 13 may 13:32		Not Affected	N/A	N/A	N/A	N/A	40+	A3	136.79
T2318	Common Alder (<i>Alnus glutinosa</i>)	5	450	1	1	1	1	n/a	1	Fair	V	Poor	Extents estimated as tree is within boggy conditions. Remnant tree of previous large stem, secondary crown growth from decayed section of stems which still contain areas of live bark. Scrub hawthorn growing at base. Likely large tree in the past leaving - rooting system and two sections of decaying stems with live bark and regrowth. Good conservation value.		Not Affected	N/A	N/A	N/A	N/A	40+	A3	91.57
T2319	Ash (<i>Fraxinus excelsior</i>)	10	600,450	2	4	5	6	3.0/W	2	Fair	M	Fair	A large twin stemmed tree growing out from the embankment of the beck. Dense ivy growth restricting view of stems. Primary stem presents heavy western lean over the beck. Secondary stem has previously been topped with vigorous regrowth. Minor deadwood. - Young hawthorn and alder growing underneath.		Affected Managed	N/A	N/A	N/A	N/A	20+	B3	254.37
T2320	Common Alder (<i>Alnus glutinosa</i>)	6	500	2.5	2.5	2.5	2.5	0.3/N	1	Good	V	Fair	Tree is located on embankment of the beck. Large stem with has previously retrenched losing majority if previous limbs and stem. Plentiful secondary regrowth. Long lasting internal decay. No access to base so extents have been estimated. Deadwood. Good - ecological value. May eventually become suppressed by adjacent successor trees.		Not Affected	N/A	N/A	N/A	N/A	20+	B3	113.05
T2321	Sycamore (<i>Acer pseudoplatanus</i>)	14	700,600	8	8	8	8	n/a	4	Fair	V	Poor	Twin stemmed from base, viewed from road to north. Both stems present multiple decaying fungal brackets. - Likely previously topped in the past with vigorous regrowth.		Not Affected	N/A	N/A	N/A	N/A	40+	A3	384.38
T2322	Ash (<i>Fraxinus excelsior</i>)	16	1000	9	9	9	9	3.0/W	3	Good - Fair	M	Good - Fair	Surveyed from road to north only as access restricted.		Not Affected	N/A	N/A	N/A	N/A	40+	A1,2	452.21
T2323	Hawthorn (<i>Crataegus monogyna</i>)	2	100	2	2	2	2	0.3/N	0	Good	SM	Good	A minor scrub tree, no view of base due to dense foliage.		Affected Managed	N/A	N/A	N/A	N/A	10+	C2	4.52

Tree ID	Species	Estimated Height (m)	Stem Diameter (mm)	Canopy Spread (N)	Canopy Spread (S)	Canopy Spread (E)	Canopy Spread (W)	First Significant Branch (m)	Canopy Clearance (m)	Physiological Condition	Life Stage	Structural Condition	Condition Comments	Preliminary Management Comments	Individual Tree Impacts	Group Contains Not Affected	Group Contains Potentially Affected	Group Contains Affected Managed	Group Contains Removed	Estimated Remaining Contribution (years)	BS5837 Quality Category	Root Protection Area (m²)
T2324	Unknown	4	150	2.5	2.5	2.5	2.5	n/a	n/a	Good	SM	Good	Assumed from aerial. Likely hawthorn.		Affected Managed	N/A	N/A	N/A	N/A	10+	C2	10.17
T2325	Weeping Willow (<i>Salix X chrysocoma</i>)	3.5	100	2.5	2.5	2.5	2.5	1.0/W	0.25	Good	Y	Good	Young tree in a fenced off area. Good future potential.		Not Affected	N/A	N/A	N/A	N/A	10+	C1	4.52
T2326*	Hawthorn (<i>Crataegus monogyna</i>)	5	200	3	3	3	3	1.0/N	1	Good	EM	Good	No access or view of base as shrub is located behind boundary hedgerow.		Affected Managed	N/A	N/A	N/A	N/A	10+	C2	18.09
T2327	Ash (<i>Fraxinus excelsior</i>)	6	150,150,100	3	3	3	3	0.5/N	2	Good	SM	Fair	Growing within hedgerow. Multitemmed from base. Restricted view of lower stems due to dense undergrowth. Good leaf density and good crown vitality.		Potentially Affected	N/A	N/A	N/A	N/A	10+	C1	24.87
T2328	Common Alder (<i>Alnus glutinosa</i>)	6	180,80	2	2	2	2	0.5/E	1	Good	SM	Good	Twin stemmed from base. Good overall form and good future potential.		Not Affected	N/A	N/A	N/A	N/A	10+	C1	17.55
T2329*	Elder (<i>Sambucus nigra</i>)	3	100	1	1	1	1	0.3/N	0.25	Good	Y	Good	Minor shrub tree surrounded by dense brambles.		Not Affected	N/A	N/A	N/A	N/A	10+	C2	4.52
T2330	Norway Maple (<i>Acer platanoides</i>)	10	400	4.5	4.5	4.5	4.5	0.5/E	0.25	Good - Fair	EM	Good - Fair	Surveyed from northern edge of adjacent farmland. Dense undergrowth of young hawthorn. No view of stem or base. Good form.		Not Affected	N/A	N/A	N/A	N/A	20+	B2	72.35
T2331	Ash (<i>Fraxinus excelsior</i>)	16	850	6	7	8	4	4.0/E	2	Good	M	Good - Fair	Growing within ditch at eastern end of hedgerow. First significant branch broken but still attached and touching ground. Large south western limb previously removed to provide clearance for overhead wires leaving branch stub with upright - regrowth.		Affected Managed	N/A	N/A	N/A	N/A	20+	B1.2	326.72
G2332*	Ash (<i>Fraxinus excelsior</i>), Sycamore (<i>Acer pseudoplatanus</i>), Sycamore (<i>Acer pseudoplatanus</i>), Sycamore (<i>Acer pseudoplatanus</i>)	15	450	3.5	3.5	3.5	3.5	n/a	n/a	Good	Y-SM	Good - Fair	Trees are positioned down from bridge surrounding small livestock building. Two ash trees with heavy stem leans to north. Multitemmed sycamore, 6 stems, natural bracing present. Likely formed cup union at base. Codominant ash to south west of group, no - Natural bracing present. Limited view of stem union, likely included bark. Hawthorn scrub to north of group. Exposed surface roots as sycamore and ash are growing on slight gradient. - Grazing damage to south of twin stemmed ash, likely to occlude.		N/A	N	N	Y	Y	20+	B2	511.85
G2333*	Unknown, Hawthorn (<i>Crataegus monogyna</i>), Sycamore (<i>Acer pseudoplatanus</i>)	8	250	4	4	4	4	n/a	n/a	Good	Y-SM	Good	Consists of hawthorn scrub and young sycamore. Sycamore growing from old decomposing stump directly adjacent to stone wall. - Situated behind boundary fence in livestock field, no access.		N/A	N	N	Y	Y	10+	C2	161.99
G2334*	Hawthorn (<i>Crataegus monogyna</i>)	2.5	150	1	1	1	1	n/a	n/a	Good	Y	Good			N/A	Y	N	Y	N	10+	C2	74.41
H2335*	Hawthorn (<i>Crataegus monogyna</i>)	1.5	150	0.5	0.5	0.5	0.5	n/a	n/a	Good	SM	Good	Surveyed from Garnet Road		N/A	Y	N	N	Y	10+	C2	2223.01
G2336*	Hawthorn (<i>Crataegus monogyna</i>)	1.5	150	0.5	0.5	0.5	0.5	n/a	n/a	Good	SM	Good	Surveyed from Garnet Road		N/A	Y	N	Y	N	10+	C2	1066.29
G2337*	Hawthorn (<i>Crataegus monogyna</i>), Blackthorn (<i>Prunus spinosa</i>), Elder (<i>Sambucus nigra</i>)	1	150	0.5	0.5	0.5	0.5	n/a	n/a	Good	SM	Good			N/A	Y	N	Y	N	10+	C2	453.43
H2338*	Elder (<i>Sambucus nigra</i>), Hawthorn (<i>Crataegus monogyna</i>), Blackthorn (<i>Prunus spinosa</i>), Apple (<i>Malus sp</i>)	2	200	1	1	1	1	n/a	n/a	Good	SM	Good	Hazel. Field boundary hedgerow with rose within,		N/A	Y	N	Y	N	10+	C2	7297.05
G2339*	Hawthorn (<i>Crataegus monogyna</i>), Elder (<i>Sambucus nigra</i>), Horse Chestnut (<i>Aesculus hippocastanum</i>), Sycamore (<i>Acer pseudoplatanus</i>)	7	250	3	3	3	3	n/a	n/a	Good - Fair	SM-EM	Good - Fair	A cluster of scrub trees. At the edge of larger group. Primarily hawthorn with horse chestnut and sycamore set back within group. Unmanaged group		N/A	Y	Y	Y	N	10+	C2	502.13
G2340*	Hawthorn (<i>Crataegus monogyna</i>), Blackthorn (<i>Prunus spinosa</i>), Holly (<i>Ilex aquifolium</i>), Hazel (<i>Corylus avellana</i>)	3	150	1	1	1	1	n/a	n/a	Fair	Y-SM	Fair	Irregular group of scrub trees. Varying in height from 2-3.5m.		N/A	Y	Y	N	N	10+	C2	1878.17
H2341*	Hawthorn (<i>Crataegus monogyna</i>), Blackthorn (<i>Prunus spinosa</i>)	3	150	0.5	0.5	0.5	0.5	n/a	n/a	Good	SM	Good	Dense hedgerow with some trees within. Varying in height from 1-3m.		N/A	Y	Y	Y	N	10+	C2	1312.53
H2342*	Blackthorn (<i>Prunus spinosa</i>), Elder (<i>Sambucus nigra</i>), Hawthorn (<i>Crataegus monogyna</i>), Field Maple (<i>Acer campestre</i>)	5	200	1.5	1.5	1.5	1.5	n/a	n/a	Good - Fair	Y-SM	Good - Fair	Typical mix of broadleaf species making up hedge scrub group. Small amount of deadwood within group.		N/A	Y	N	Y	Y	10+	C2	531.86
H2343*	Hawthorn (<i>Crataegus monogyna</i>)	1	150	0.5	0.5	0.5	0.5	n/a	n/a	Good	SM	Good			N/A	Y	N	N	Y	10+	C2	336.21
G2344*	Goat Willow (<i>Salix caprea</i>)	6	300	3	4	6	1	n/a	n/a	Fair	EM	Fair			N/A	Y	Y	Y	N	10+	C2	226.64
G2345*	Hawthorn (<i>Crataegus monogyna</i>), Elder (<i>Sambucus nigra</i>)	6	200	2.5	2.5	2.5	2.5	n/a	n/a	Good - Fair	EM	Good - Fair	A dense group of predominantly hawthorn bordering a field edge. Managed. No access to bases due to ditch. No obvious defects.		N/A	Y	N	N	N	10+	C2	718.06
G2346	Hawthorn (<i>Crataegus monogyna</i>), Elder (<i>Sambucus nigra</i>)	6	200	2	2	2	2	n/a	n/a	Good	SM-EM	Good	No access to base. Dense group of hawthorn bordering field edge. Flailed back on western side. Good screening value. No obvious defects.		N/A	Y	N	N	N	10+	C2	676.79
H2347	Hawthorn (<i>Crataegus monogyna</i>), Elder (<i>Sambucus nigra</i>)	2	150	0.5	0.5	0.5	0.5	n/a	n/a	Fair	Y-SM	Fair			N/A	Y	N	N	N	10+	C2	889.18
H2348	Hawthorn (<i>Crataegus monogyna</i>)	2	150	0.5	0.5	0.5	0.5	n/a	n/a	Good	SM	Good	Well maintained field boundary hedgerow.		N/A	Y	Y	Y	N	10+	C2	1304.17
H2349	Hawthorn (<i>Crataegus monogyna</i>), Blackthorn (<i>Prunus spinosa</i>)	1	150	0.5	0.5	0.5	0.5	n/a	n/a	Good	SM	Good	Well maintained boundary hedgerow.		N/A	Y	Y	Y	N	10+	C2	584.04

Tree ID	Species	Estimated Height (m)	Stem Diameter (mm)	Canopy Spread (N)	Canopy Spread (S)	Canopy Spread (E)	Canopy Spread (W)	First Significant Branch (m)	Canopy Clearance (m)	Physiological Condition	Life Stage	Structural Condition	Condition Comments	Preliminary Management Comments	Individual Tree Impacts	Group Contains Not Affected	Group Contains Potentially Affected	Group Contains Affected Managed	Group Contains Removed	Estimated Remaining Contribution (years)	BS5837 Quality Category	Root Protection Area (m ²)
G2350	Hawthorn (<i>Crataegus monogyna</i>), Blackthorn (<i>Prunus spinosa</i>), Elder (<i>Sambucus nigra</i>)	1	150	0.5	0.5	0.5	0.5	n/a	n/a	Good	SM	Good	Well maintained boundary hedgerow.		N/A	Y	Y	Y	N	10+	C2	741.66
H2351	Hawthorn (<i>Crataegus monogyna</i>)	3	200	0.5	0.5	0.5	0.5	n/a	n/a	Good	SM	Good	Thin section of field boundary hedgerow.		N/A	Y	Y	Y	N	10+	C2	296.96
H2352	Hawthorn (<i>Crataegus monogyna</i>)	1.3	150	0.5	0.5	0.5	0.5	n/a	n/a	Good	SM	Good			N/A	Y	N	Y	N	10+	C2	1150.41
H2353	Hawthorn (<i>Crataegus monogyna</i>)	1.3	150	0.5	0.5	0.5	0.5	n/a	n/a	Good	SM	Good	Surveyed from A59. Varying height up to 3m.		N/A	Y	Y	Y	Y	10+	C2	1305.2
H2354	Hawthorn (<i>Crataegus monogyna</i>), Blackthorn (<i>Prunus spinosa</i>), Apple (<i>Malus sp</i>)	4	200	1	1	1	1	n/a	n/a	Good	SM	Good			N/A	Y	N	Y	N	10+	C2	816.04
H2355	Hawthorn (<i>Crataegus monogyna</i>), Blackthorn (<i>Prunus spinosa</i>), Apple (<i>Malus sp</i>)	4	200	1	1	1	1	n/a	n/a	Good	SM	Good			N/A	Y	N	Y	N	10+	C2	1735.22
G2356*	Goat Willow (<i>Salix caprea</i>)	8	350	5	5	5	5	n/a	n/a	Good	SM	Good			N/A	Y	N	N	N	10+	C2	73.89
G2357	Ash (<i>Fraxinus excelsior</i>)	8	250	3	3	3	3	n/a	n/a	Good - Fair	SM	Good - Fair	Surveyed from a distance.		N/A	N	N	Y	N	10+	C1	59.53
G2358	Blackthorn (<i>Prunus spinosa</i>), Goat Willow (<i>Salix caprea</i>), Ash (<i>Fraxinus excelsior</i>)	3	200	1	1	1	1	n/a	n/a	Good - Dead	Y-SM	Good - Dead	Hedgerow with some minor trees within. One dead tree to north. Varying height up to 5m. Viewed from distance.		N/A	Y	Y	Y	N	10+	C2	1086.58
G2359	Elm (<i>Ulmus sp</i>), Hawthorn (<i>Crataegus monogyna</i>)	8	250	2.5	2.5	2.5	2.5	n/a	n/a	Good - Dead	Y-SM	Good - Dead	Dead elms within group. Hedgerow with multiple minor trees within. Surveyed from a distance.		N/A	Y	Y	Y	N	10+	C2	326.65
G2360	Ash (<i>Fraxinus excelsior</i>)	8	300	3	3	3	3	n/a	n/a	Good - Fair	SM	Good - Fair	Formal line of ash trees. Homogenous group. As group has moderate value. Individuals of low value.		N/A	Y	N	N	N	20+	B2	348
G2361	Sycamore (<i>Acer pseudoplatanus</i>), Hawthorn (<i>Crataegus monogyna</i>), Field Maple (<i>Acer campestre</i>)	14	450	6	6	6	6	n/a	n/a	Good - Fair	Y-EM	Good - Fair	Group consists of predominantly sycamore with hawthorn and field maple understory. Ivy growth on many stems within group. Dense brambles within group. - Hawthorns previously trimmed back from roadway. Young soft sown sycamores within.		N/A	Y	N	N	N	20+	B2	865.38
H2362	Hawthorn (<i>Crataegus monogyna</i>), Sycamore (<i>Acer pseudoplatanus</i>), Blackthorn (<i>Prunus spinosa</i>)	2	150	0.5	0.5	0.5	0.5	n/a	n/a	Good	SM	Good	A well maintained field boundary hedgerow.		N/A	Y	N	N	N	10+	C2	2286.09
G2363	Field Maple (<i>Acer campestre</i>), Hawthorn (<i>Crataegus monogyna</i>), Sycamore (<i>Acer pseudoplatanus</i>)	2	200	1	1	1	1	n/a	n/a	Good - Fair	Y-SM	Good - Fair	A group of mostly young trees largely trimmed back to 2m height. Growing in gap between two more significant tree groups.		N/A	Y	N	N	N	10+	C2	355.68
H2364	Elder (<i>Sambucus nigra</i>), Blackthorn (<i>Prunus spinosa</i>), Hawthorn (<i>Crataegus monogyna</i>), Sycamore (<i>Acer pseudoplatanus</i>)	3	200	0.5	0.5	0.5	0.5	n/a	n/a	Good	SM	Good	Hazel, holly. A well maintained boundary hedgerow. Some sycamores within group that are trimmed to hedge height.		N/A	Y	N	Y	N	10+	C2	1452.02
G2365	Sycamore (<i>Acer pseudoplatanus</i>), Hawthorn (<i>Crataegus monogyna</i>), Field Maple (<i>Acer campestre</i>), Wych Elm (<i>Ulmus glabra</i>)	16	500	6	6	6	6	n/a	n/a	Good - Dead	Y-EM	Good - Dead	Poplar, ash, oak, lime. A large section of trees growing adjacent to the roadside. Group edge kept trimmed back from road. Many dead trees within group, likely elm. Ivy growth within group. No access to bases due to dense undergrowth. Group viewed from both roadside and adjacent farmland. Minor deadwood within crowns of limes. Willow, Elder. - Young elm and hawthorn undergrowth. Dense brambles. Some sections of snapped out deadwood along border of adjacent farmland.		N/A	Y	N	Y	N	20+	B1,2	2668.75
G2366	Scots Pine (<i>Pinus sylvestris</i>), Elm (<i>Ulmus sp</i>), Hawthorn (<i>Crataegus monogyna</i>), Common Oak (<i>Quercus robur</i>)	14	400	4	4	4	4	n/a	n/a	Good - Fair	Y-SM	Good - Fair	Sycamore. Clump of Scots pine on northern edge of group with abundant deadwood. Ivy growth within group. Understory of predominantly elm and hawthorn. Dead trees on northern edge of group.		N/A	Y	N	N	N	10+	C2	438.8
G2367	Hawthorn (<i>Crataegus monogyna</i>), Ash (<i>Fraxinus excelsior</i>)	6	250	2	2	2	2	n/a	n/a	Good	EM	Fair	Sporadic hedgerow, mature ivy growth within. Is managed. Viewed from plainville lane. - Some ash to far north. Ash trees showing symptoms of ADB.		N/A	Y	Y	Y	N	10+	C2	499.75
G2368	Hawthorn (<i>Crataegus monogyna</i>), Common Oak (<i>Quercus robur</i>), Ash (<i>Fraxinus excelsior</i>), Blackthorn (<i>Prunus spinosa</i>)	8	300	3	3	3	3	n/a	n/a	Good	Y-SM	Good	Viewed from plainville lane. Ash potentially showing signs of stress.		N/A	Y	N	N	N	10+	C1,2	1769.79
G2369	Crack Willow (<i>Salix fragilis</i>), Ash (<i>Fraxinus excelsior</i>), Hawthorn (<i>Crataegus monogyna</i>)	18	600	8	8	8	8	n/a	n/a	Good - Fair	M	Good - Fair	Viewed from Plainville Lane.		N/A	Y	Y	N	N	20+	B2	805.32
G2370	Ash (<i>Fraxinus excelsior</i>), Sycamore (<i>Acer pseudoplatanus</i>), Hawthorn (<i>Crataegus monogyna</i>), Hybrid black poplar (<i>Populus x canadensis</i>)	30	1000	8	10	9	7	n/a	n/a	Good - Fair	Y-M	Good - Fair	Blackthorn, elder. No access to bases as area is fenced off. One large poplar within group large snap out in upper eastern crown. Understory dominated by hawthorn. Mature ash within group of southern boundary. - Hazard beam in north eastern crown of poplar. Approaching safe useful life expectancy.		N/A	Y	N	Y	Y	20+	B1,2	3988.65

Tree ID	Species	Estimated Height (m)	Stem Diameter (mm)	Canopy Spread (N)	Canopy Spread (S)	Canopy Spread (E)	Canopy Spread (W)	First Significant Branch (m)	Canopy Clearance (m)	Physiological Condition	Life Stage	Structural Condition	Condition Comments	Preliminary Management Comments	Individual Tree Impacts	Group Contains Not Affected	Group Contains Potentially Affected	Group Contains Affected Managed	Group Contains Removed	Estimated Remaining Contribution (years)	BS5837 Quality Category	Root Protection Area (m²)
G2371	Hawthorn (<i>Crataegus monogyna</i>), Elder (<i>Sambucus nigra</i>), Blackthorn (<i>Prunus spinosa</i>), Sycamore (<i>Acer pseudoplatanus</i>)	10	400	3	2	3	4	n/a	n/a	Good - Fair	Y-SM	Good - Fair	One sycamore at north eastern edge of group. Group comprised of scrub trees all less than 250mm DBH. Growing on gradient. Moderate value as a group feature but lower quality individuals.		N/A	Y	N	Y	Y	20+	B2	1375.62
G2372	Hawthorn (<i>Crataegus monogyna</i>)	3.5	180	2	2	2	2	n/a	n/a	Good	Y-SM	Good	A minor group of hawthorn directly adjacent to ditch along boundary fence.		N/A	N	N	N	Y	10+	C2	28.35
G2373	Sycamore (<i>Acer pseudoplatanus</i>), Ash (<i>Fraxinus excelsior</i>), Common Alder (<i>Alnus glutinosa</i>)	7	300	3	3	3	3	n/a	n/a	Good - Fair	Y-SM	Fair	A small group of trees growing on bank of pond. Poor aspect ratio limb on ash. Young alder growing in understory of ash. Minor deadwood on ash.		N/A	Y	N	N	N	10+	C2	238.25
H2374	Hawthorn (<i>Crataegus monogyna</i>), Elder (<i>Sambucus nigra</i>), Sycamore (<i>Acer pseudoplatanus</i>)	1.5	150	0.5	0.5	0.5	0.5	n/a	n/a	Good	SM	Good	Well maintained boundary hedgerow.		N/A	Y	Y	Y	Y	10+	C2	2856.18
G2375	Spruce (<i>Picea sp</i>), Larch (<i>Larix sp</i>), Beech (<i>Fagus sylvatica</i>)	6	180	2	2	2	2	n/a	n/a	Good	SM	Good	No access to base. A group of conifers closed in by boundary fence and beech hedgerow. No view of bases. No obvious visible defects.		N/A	N	Y	Y	Y	10+	C2	122.37
G2376	Larch (<i>Larix sp</i>)	7	180	2	2	2	2	n/a	n/a	Good	SM	Good	A small group of minor conifers closed off by beech hedge and boundary fence. No access or view of bases. No obvious visible defects.		N/A	N	N	Y	N	10+	C2	38.2
H2377*	Beech (<i>Fagus sylvatica</i>), Hawthorn (<i>Crataegus monogyna</i>), Elder (<i>Sambucus nigra</i>), Sycamore (<i>Acer pseudoplatanus</i>)	1.5	150	0.5	0.5	0.5	0.5	n/a	n/a	Good	SM	Good	A well maintained boundary hedgerow,		N/A	Y	N	Y	N	10+	C2	1260.35
G2378	Hawthorn (<i>Crataegus monogyna</i>), Larch (<i>Larix sp</i>), Sycamore (<i>Acer pseudoplatanus</i>), Ash (<i>Fraxinus excelsior</i>)	4	100	1	1	1	1	n/a	n/a	Good - Fair	Y	Good	A mix of recently planted trees. Ash showing visible symptoms of ash dieback.		N/A	N	N	Y	N	10+	C2	227.89
G2379	Hawthorn (<i>Crataegus monogyna</i>), Spruce (<i>Picea sp</i>), Larch (<i>Larix sp</i>)	4	100	1	1	1	1	n/a	n/a	Good	Y	Good	Recently planted section of trees. Viewed from a distance.		N/A	N	N	N	Y	10+	C2	371.3
G2380	Hawthorn (<i>Crataegus monogyna</i>), Hornbeam (<i>Carpinus betulus</i>), Sycamore (<i>Acer pseudoplatanus</i>), Ash (<i>Fraxinus excelsior</i>)	12	700	5	3	3	3	n/a	n/a	Good - Fair	Y-M	Good - Fair	A mixed broadleaf group located at the roadside. Beck running through the middle of the group with few hawthorns scattered along the western edge of the beck. Ivy growth within group. Group dominated by hawthorn with few sycamores throughout. - deadwood in crowns of ash trees. Moderate quality as group but consists largely of individuals of low quality. Some sections of deadwood over roadway in crown of ash central in group.	Remove significant deadwood over roadway in crown of ash. (< 3 months)	N/A	Y	N	Y	N	20+	B2,3	3272.44
G2381	Ash (<i>Fraxinus excelsior</i>), Common Alder (<i>Alnus glutinosa</i>), Hawthorn (<i>Crataegus monogyna</i>)	8	300	3	3	3	3	n/a	n/a	Good	Y-SM	Good	Growing on embankment of beck. Young hawthorn in understory. No access to bases due to proximity of water. Dense ivy growth within group. No obvious visible defects. - Providing companion shelter for alder but could eventually suppress.		N/A	Y	N	N	N	10+	C2	77.94
G2382	Ash (<i>Fraxinus excelsior</i>)	2.5	150	1	1	1	1	n/a	n/a	Good	SM	Good	Group consists of rose, brambles and topped ash. Potential symptoms of ash dieback.		N/A	N	Y	Y	N	10+	C2	27.08
G2383	Ash (<i>Fraxinus excelsior</i>)	2.5	150	1	1	1	1	n/a	n/a	Good	SM	Good	Rose and topped ash. Small, insignificant growth at field boundary.		N/A	N	Y	N	N	10+	C2	21.44
G2384	Hawthorn (<i>Crataegus monogyna</i>)	4	200	3	3	3	3	n/a	n/a	Good - Fair	Y-SM	Good - Fair	A small shrub group situated on a raised area in a small field. Surveyed from Rawfield Lane.		N/A	N	N	N	Y	10+	C2	237.77
G2385	Poplar (<i>Populus sp</i>), Hawthorn (<i>Crataegus monogyna</i>), Ash (<i>Fraxinus excelsior</i>)	14	400	6	6	6	6	n/a	n/a	Good - Fair	Y-SM	Good - Fair	Hawthorn hedge allowed to grow up to 5m. Mix of broadleaf trees. Surveyed from Rawfield lane.		N/A	Y	Y	N	N	20+	B2	4286.88
G2386	Hawthorn (<i>Crataegus monogyna</i>)	1	150	0.5	0.5	0.5	0.5	n/a	n/a	Good	SM	Good	Section of well maintained hedgerow. Surveyed from rawfield lane.		N/A	N	N	N	Y	10+	C2	3002.79
G2387	Unknown	5	200	3	3	3	3	n/a	n/a	Good	Y-SM	Good	Surveyed from rawfield lane. Mixed deciduous trees. Likely typical woodland mix.		N/A	Y	N	N	N	10+	C1,2	980.99
G2388	Goat Willow (<i>Salix caprea</i>), Rowan (<i>Sorbus aucuparia</i>), Wych Elm (<i>Ulmus glabra</i>), Hawthorn (<i>Crataegus monogyna</i>)	8	300	3	3	3	3	n/a	n/a	Good - Fair	Y-SM	Good - Fair	Ash. Group is directly adjacent to roadway. Dense ivy growth throughout group. Some younger trees at forefront of group. Restricted view of stems due to dense ivy growth. Boundary wall under dense ivy. Set back from road by approx 2m.		N/A	Y	N	Y	N	10+	C1,2	3336.96
G2389	Goat Willow (<i>Salix caprea</i>), Elder (<i>Sambucus nigra</i>)	6	200	2.5	2.5	2.5	2.5	n/a	n/a	Good	Y-SM	Good	A group of minor trees growing behind field boundary wall. Set back from road by approx 2-3m.		N/A	Y	N	N	N	10+	C2	299.15
G2390*	Ash (<i>Fraxinus excelsior</i>), Wych Elm (<i>Ulmus glabra</i>)	6	200	3	3	3	3	n/a	n/a	Good	SM	Fair	A small group of trees behind grass verge at the side of the road. Set back from road by circa 3m. Trees have previously been trimmed to provide adequate clearance for road. All multistemmed from base.		N/A	Y	N	N	N	10+	C2	261.14
G2391	Hawthorn (<i>Crataegus monogyna</i>), Scots Pine (<i>Pinus sylvestris</i>), Juniper (<i>Juniperus sp</i>), Norway Spruce (<i>Picea abies</i>)	5	200	2	2	2	2	n/a	n/a	Good - Fair	Y-SM	Good - Fair	Cornus sp, weeping willow. A belt of predominantly younger trees separating an equine field from arable field. No access to bases as group is fenced off. Good mix of species. Good future potential.		N/A	Y	Y	Y	N	10+	C2	265.35
H2392	Hawthorn (<i>Crataegus monogyna</i>), Elm (<i>Ulmus sp</i>), Blackthorn (<i>Prunus spinosa</i>)	2	100	0.5	0.5	0.5	0.5	n/a	n/a	Good	SM	Good	A minor section of well maintained hedgerow directly under cable route.		N/A	Y	Y	Y	N	10+	C2	418.26
G2393	Hawthorn (<i>Crataegus monogyna</i>)	5	200	2.5	2.5	2.5	2.5	n/a	n/a	Good - Fair	SM	Good - Fair	Dense group of hawthorn shrub located behind boundary hedgerow.		N/A	Y	Y	N	N	10+	C2	211.26

Tree ID	Species	Estimated Height (m)	Stem Diameter (mm)	Canopy Spread (N)	Canopy Spread (S)	Canopy Spread (E)	Canopy Spread (W)	First Significant Branch (m)	Canopy Clearance (m)	Physiological Condition	Life Stage	Structural Condition	Condition Comments	Preliminary Management Comments	Individual Tree Impacts	Group Contains Not Affected	Group Contains Potentially Affected	Group Contains Affected Managed	Group Contains Removed	Estimated Remaining Contribution (years)	BS5837 Quality Category	Root Protection Area (m²)
G2394	Unknown, Hawthorn (<i>Crataegus monogyna</i>)	2	150	1	1	1	1	n/a	n/a	Good - Dead	Y-SM	Good - Dead	Minor sections of hedgerow shrub with dead trees within up to 5m in height.		N/A	Y	Y	Y	N	10+	C2	423.4
G2395*	Hawthorn (<i>Crataegus monogyna</i>)	1.5	150	0.5	0.5	0.5	0.5	n/a	n/a	Good	SM	Good	Section of field boundary hedgerow. Consistent in height. Directly under cable route.		N/A	Y	N	Y	Y	10+	C2	1875.43
G2397	Hawthorn (<i>Crataegus monogyna</i>), Cherry (<i>Prunus sp.</i>), Ash (<i>Fraxinus excelsior</i>), Blackthorn (<i>Prunus spinosa</i>)	6	220	2	2	2	2	n/a	n/a	Good - Fair	Y-SM	Good - Fair	A group of scattered shrub trees with few young ash. Dense bramble undergrowth. Located on steep verge at the side of A64. Surveyed from Moor Lane bridge.		N/A	Y	N	N	N	10+	C2	3378.51
G2398	Hawthorn (<i>Crataegus monogyna</i>), Elder (<i>Sambucus nigra</i>)	3	220	2	2	2	2	n/a	n/a	Good	SM	Good	Dense unmanaged section of hedgerow. No access due to barbed wire fence.		N/A	Y	N	N	N	10+	C2	324.43
G2399	Hawthorn (<i>Crataegus monogyna</i>), Elder (<i>Sambucus nigra</i>)	5	200	2	2	2	2	n/a	n/a	Good	SM	Good	Dense section of hedgerow. Trimmed on south side to provide clearance for farmland.		N/A	Y	N	N	N	10+	C2	212.49
G2400	Hawthorn (<i>Crataegus monogyna</i>), Elder (<i>Sambucus nigra</i>)	6	200	2.5	2.5	2.5	2.5	n/a	n/a	Good	SM	Good	Dense section of hedgerow. Trimmed on south side to provide clearance for farmland.		N/A	Y	N	N	N	10+	C2	261.39
G2401	Hawthorn (<i>Crataegus monogyna</i>), Elder (<i>Sambucus nigra</i>)	5	200	2	2	2	2	n/a	n/a	Good	SM	Good	Dense section of hedgerow. Trimmed on south side to provide clearance for farmland.		N/A	Y	N	N	N	10+	C2	56.24
G2402	Hawthorn (<i>Crataegus monogyna</i>), Elder (<i>Sambucus nigra</i>)	5	200	2	2	2	2	n/a	n/a	Good	SM	Good	Dense section of hedgerow. Trimmed on south side to provide clearance for farmland. Section of hawthorn now overhanging farmland.		N/A	Y	N	N	N	10+	C2	123.1
G2403	Hawthorn (<i>Crataegus monogyna</i>), Elder (<i>Sambucus nigra</i>)	4	200	1.5	1.5	1.5	1.5	n/a	n/a	Good	Y-SM	Good	Small section of hedgerow. Trimmed on south side to provide clearance for farmland.		N/A	Y	N	N	N	10+	C2	75.95
G2404	Hawthorn (<i>Crataegus monogyna</i>), Elder (<i>Sambucus nigra</i>)	5	200	2	2	2	2	n/a	n/a	Good	Y-SM	Good	Dense section of hedgerow. Trimmed on south side to provide clearance for farmland.		N/A	Y	N	Y	N	10+	C2	185.74
G2405	Hawthorn (<i>Crataegus monogyna</i>), Elder (<i>Sambucus nigra</i>)	4	200	1.5	1.5	1.5	1.5	n/a	n/a	Good	Y-SM	Good	Small section of shrub growth. Deadwood within. Dense bramble undergrowth.		N/A	Y	N	Y	N	10+	C2	134.83
G2406	Hawthorn (<i>Crataegus monogyna</i>), Elder (<i>Sambucus nigra</i>)	2	200	0.5	0.5	0.5	0.5	n/a	n/a	Good	SM	Good	Well managed section of field boundary hedgerow.		N/A	Y	Y	Y	N	10+	C2	5373.57
H2409	Hawthorn (<i>Crataegus monogyna</i>), Elder (<i>Sambucus nigra</i>), Blackthorn (<i>Prunus spinosa</i>)	4	180	2	2	2	2	n/a	n/a	Good	Y-SM	Good	Dense unmanaged section of hedgerow varying in height from 2-4m. Minor amount of deadwood. One young ash 6m in height.		N/A	Y	N	Y	N	10+	C2	335.34
T2410	Hawthorn (<i>Crataegus monogyna</i>)	6	250,250,150,250	4	3	5	3	1.0/N	0.5	Good	M	Fair	Surveyed from bridge. Multi-stemmed.		Not Affected	N/A	N/A	N/A	N/A	20+	B1,2	94.96
T2411	Ash (<i>Fraxinus excelsior</i>)	12	400	5	4	6	4	6.0/E	4	Good	EM	Fair	In dense hedgerow. Minor stubs.		Affected Managed	N/A	N/A	N/A	N/A	20+	B1,2	72.35
T2412	Ash (<i>Fraxinus excelsior</i>)	18	700	5	5	8	5	3.0/W	2	Good	V	Fair - Poor	Surveyed from bridelway to South. Large wound at 3-5m with extensive decay and evidence of Inonotus fungal fruiting bodies. Weakened tissue above on main leader. Typical valuable field edge Ash but potential for stem and limb failure. Assumed potential veteran.	Remedial works may be required if land use changes.	Not Affected	N/A	N/A	N/A	N/A	40+	A3	221.58
T2413	Common Lime (<i>Tilia X europaea</i>)	11	700	4	3	3	6	4.0/W	1.5	Fair - Poor	M	Fair	Surveyed from road. Dieback to outer crown, stubs and deadwood.		Potentially Affected	N/A	N/A	N/A	N/A	10+	C1,2	221.58
T2414	Hybrid black poplar (<i>Populus x canadensis</i>)	30	700	14	4	10	8	8.0/N	2	Good	M	Fair			Not Affected	N/A	N/A	N/A	N/A	20+	B1,2	221.58
T2415	Hybrid black poplar (<i>Populus x canadensis</i>)	30	700	6	10	10	8	8.0/N	2	Good	M	Fair			Not Affected	N/A	N/A	N/A	N/A	20+	B1,2	221.58
T2416	Holly (<i>Ilex aquifolium</i>)	5	400	0.5	4	2	2	2.0/S	1	Good	M	Fair	Growing through hedge with ivy on stem and blackthorn growing through crown.		Affected Managed	N/A	N/A	N/A	N/A	10+	C1,2	72.35
T2417	Common Oak (<i>Quercus robur</i>)	14	500	4	6	6	6	3.0/W	2	Good	M	Good	Slightly one sided due to adjacent oak.		Affected Managed	N/A	N/A	N/A	N/A	20+	B1,2	113.05
T2418	Common Oak (<i>Quercus robur</i>)	16	700	8	10	10	8	6.0/W	2	Good	M	Good	Surveyed from road. No access to base.		Affected Managed	N/A	N/A	N/A	N/A	20+	B1,2	221.58
T2419	Ash (<i>Fraxinus excelsior</i>)	18	890	6	8	10	6	4.0/S	1	Fair	V	Fair - Poor	Large stem with extensive decay into stem. Decay also in to large stub at 3m. Deadwood throughout. New limbs lower in crown. Inonotus evident on stem. - Photo 13.05.2022 GT 9.46		Not Affected	N/A	N/A	N/A	N/A	20+	B3	358.19
T2420	Sycamore (<i>Acer pseudoplatanus</i>)	6	250,100	3	3	3	3	n/a	0.5	Good	EM	Fair	Tight Union with secondary stem.		Affected Managed	N/A	N/A	N/A	N/A	10+	C1	32.78
T2421*	Hawthorn (<i>Crataegus monogyna</i>)	4	250	3	3	3	3	n/a	0	Good	SM	Good	Surveyed from PROW east.		Potentially Affected	N/A	N/A	N/A	N/A	10+	C1,2	28.26
T2422	Beech (<i>Fagus sylvatica</i>)	10	460	5	5	5	5	6.0/E	2	Good	EM	Good	2.5m back from road. Easily crown lifted if necessary. Crown currently at 2m over verge.		Affected Managed	N/A	N/A	N/A	N/A	20+	B1,2	95.69
T2423	Beech (<i>Fagus sylvatica</i>)	12	420	6	6	6	6	6.0/E	2	Good	EM	Good	2.5m back from road. Easily crown lifted if necessary. Crown currently at 2m over verge.		Affected Managed	N/A	N/A	N/A	N/A	20+	B1,2	79.77
T2424	Beech (<i>Fagus sylvatica</i>)	10	410	6	6	6	6	6.0/E	2	Good	EM	Good	2.5m back from road. Easily crown lifted if necessary. Crown currently at 2m over verge.		Affected Managed	N/A	N/A	N/A	N/A	20+	B1,2	76.02
T2425	Field Maple (<i>Acer campestre</i>)	2	80	1.5	1.5	1	1	n/a	0	Good	Y	Fair	Regularly pruned on field side and at current height.		Not Affected	N/A	N/A	N/A	N/A	10+	C1	2.89
T2426	Field Maple (<i>Acer campestre</i>)	3	220,220	2.5	2.5	2.5	1	n/a	0	Good	EM	Fair	Regularly pruned on field side and at current height.		Not Affected	N/A	N/A	N/A	N/A	10+	C1	43.77
T2427	Ash (<i>Fraxinus excelsior</i>)	12	550	6	6	6	6	4.0/N	4	Fair	M	Fair	Surveyed from road, species and dimensions estimated.		Affected Managed	N/A	N/A	N/A	N/A	20+	B1,2	136.79
T2428	Common Alder (<i>Alnus glutinosa</i>)	14	450	4	3	6	3	4.0/E	0	Good	M	Fair	On North side of beck with hawthorn behind which has partially split at its base. Lots of roots in to beck.		Not Affected	N/A	N/A	N/A	N/A	20+	B1,2	91.57
T2429	Common Alder (<i>Alnus glutinosa</i>)	14	550,450	4	4	6	6	n/a	8	Poor	M	Poor	On North side of beck. Very limited crown with significant deadwood.		Not Affected	N/A	N/A	N/A	N/A	<10	U1	228.36
T2430	Common Alder (<i>Alnus glutinosa</i>)	10	450	2	2	2	2	n/a	0	Dead	M	Dead	On North side of beck. Main stem snapped out and hung up in tree to east. Hawthorn growing out from base. Mature ivy swamping collapsed stem and hawthorn.		Not Affected	N/A	N/A	N/A	N/A	<10	U1	91.57

Tree ID	Species	Estimated Height (m)	Stem Diameter (mm)	Canopy Spread (N)	Canopy Spread (S)	Canopy Spread (E)	Canopy Spread (W)	First Significant Branch (m)	Canopy Clearance (m)	Physiological Condition	Life Stage	Structural Condition	Condition Comments	Preliminary Management Comments	Individual Tree Impacts	Group Contains Not Affected	Group Contains Potentially Affected	Group Contains Affected Managed	Group Contains Removed	Estimated Remaining Contribution (years)	BS5837 Quality Category	Root Protection Area (m²)
T2431	Ash (<i>Fraxinus excelsior</i>)	14	350,350	7	5	4	7	5.0/W	1	Fair	EM	Fair	Two stems from base at North side of beck. Mature ivy on one stem. Deadwood and stubs. Appears under stress but not obviously Ash dieback.		Affected Managed	N/A	N/A	N/A	N/A	10+	C1,2	110.79
T2432	Common Alder (<i>Alnus glutinosa</i>)	16	350	4	4	1	1	n/a	8	Poor	EM	Poor	One stem remaining from multi-stemmed base. Decay to base of failed stems. Some 3m dead stems also retained.		Not Affected	N/A	N/A	N/A	N/A	10+	C1,2	55.4
T2433	Ash (<i>Fraxinus excelsior</i>)	18	550,400	8	10	6	4	6.0/N	1	Good - Fair	M	Good - Fair	Minor deadwood and some epicormic shoots to limbs.		Not Affected	N/A	N/A	N/A	N/A	20+	B1,2	209.15
T2434	Ash (<i>Fraxinus excelsior</i>)	15	550,450,260,300,260	7	9	9	3	2.0/NE	0.5	Good - Fair	M	Good - Fair	Minor deadwood and some epicormic shoots to limbs. Low spreading crown to east and south over beck		Not Affected	N/A	N/A	N/A	N/A	20+	B1,2	330.2
T2435	Common Alder (<i>Alnus glutinosa</i>)	18	450	6	6	3	1	n/a	0.5	Good	EM	Good			Not Affected	N/A	N/A	N/A	N/A	20+	B1,2	91.57
T2436	Hawthorn (<i>Crataegus monogyna</i>)	3.5	200	1	1	1	1	n/a	0	Fair	SM	Fair	Swamped in ivy.		Not Affected	N/A	N/A	N/A	N/A	10+	C1,2	18.09
G2437	Silver Birch (<i>Betula pendula</i>), Birch (<i>Betula sp</i>)	12	400	4	4	4	4	n/a	n/a	Good	EM	Good			N/A	Y	N	Y	N	20+	B2	703.56
G2438	Hawthorn (<i>Crataegus monogyna</i>), Ash (<i>Fraxinus excelsior</i>)	8	250	3	3	3	3	n/a	n/a	Good	EM	Good			N/A	Y	Y	Y	N	20+	B1,2	319.26
H2440	Hawthorn (<i>Crataegus monogyna</i>)	4.5	100	1	1	1	1	n/a	n/a	Good	EM	Fair			N/A	Y	Y	Y	N	10+	C1,2	106.45
G2441	Hybrid black poplar (<i>Populus x canadensis</i>), Common Lime (<i>Tilia X europaea</i>), Common Oak (<i>Quercus robur</i>), Beech (<i>Fagus sylvatica</i>)	30	700	10	10	10	10	n/a	n/a	Good - Dead	EM-M	Good - Dead	Some trees showing signs of stress with beech showing worst dieback with 2 completely dead trees. Oak and poplar generally okay although some limb lose to poplar. - Possible flood damage or other impact to roots.	Owner to fell dead trees and make safe.	N/A	Y	N	N	N	20+	B1,2	2376.07
H2442	Hawthorn (<i>Crataegus monogyna</i>), Sycamore (<i>Acer pseudoplatanus</i>), Blackthorn (<i>Prunus spinosa</i>), Wild Cherry (<i>Prunus avium</i>)	1.2	100	0.5	0.5	0.5	0.5	n/a	n/a	Fair	EM	Fair			N/A	Y	N	N	N	10+	C1,2	777.43
H2443	Blackthorn (<i>Prunus spinosa</i>), Hawthorn (<i>Crataegus monogyna</i>)	1.7	75	0.5	0.5	0.5	0.5	n/a	n/a	Good	EM	Good			N/A	Y	N	N	N	10+	C1,2	489.44
G2444	Blackthorn (<i>Prunus spinosa</i>), Hawthorn (<i>Crataegus monogyna</i>)	1.7	100	1.5	1.5	1.5	1.5	n/a	n/a	Good	EM	Good			N/A	Y	N	N	N	10+	C1,2	824.75
G2445	Blackthorn (<i>Prunus spinosa</i>), Elder (<i>Sambucus nigra</i>), Holly (<i>Ilex aquifolium</i>), Norway Maple (<i>Acer platanoides</i>)	1.5	75	1	1	1	1	n/a	n/a	Good	EM	Good			N/A	Y	N	Y	N	10+	C1,2	67.06
G2446	European Larch (<i>Larix decidua</i>), Norway Spruce (<i>Picea abies</i>), Beech (<i>Fagus sylvatica</i>), Hawthorn (<i>Crataegus monogyna</i>)	6	200	2	2	2	2	n/a	n/a	Good	SM	Good	Cluster of mostly evergreen trees surrounded by clipped 1.4m hedge. Surveyed from road.		N/A	Y	N	N	N	20+	B1,2	229.58
G2447	European Larch (<i>Larix decidua</i>), Norway Spruce (<i>Picea abies</i>), Pine (<i>Pinus sp</i>)	8	200	3	3	3	3	n/a	n/a	Good	SM	Good	Dense Young woodland plantation viewed from road only.		N/A	Y	N	Y	N	10+	C1,2	1639.45
G2448	European Larch (<i>Larix decidua</i>), Norway Spruce (<i>Picea abies</i>), Scots Pine (<i>Pinus sylvestris</i>)	10	280	4	4	4	4	n/a	n/a	Good	SM-EM	Good	Woodland plantation viewed from road only. 1.5-2m spacing.		N/A	Y	Y	Y	Y	20+	B1,2	4144.04
G2449	European Larch (<i>Larix decidua</i>), Norway Spruce (<i>Picea abies</i>), Fir (<i>Abies sp</i>), Birch (<i>Betula sp</i>)	14	200	3	3	3	3	n/a	n/a	Good	SM	Good	Woodland plantation viewed from road only. Mixed evergreen and deciduous - Laurel, beech, Hazel, ash		N/A	N	N	Y	Y	20+	B1,2	4403.3
G2450	European Larch (<i>Larix decidua</i>), Norway Spruce (<i>Picea abies</i>)	10	200	3	3	3	3	n/a	n/a	Good	SM	Good	Strip of planting 2 or 3 lines		N/A	Y	N	Y	N	10+	C2	411.53
G2452	Pine (<i>Pinus sp</i>), Norway Spruce (<i>Picea abies</i>), Larch (<i>Larix sp</i>)	8	200	3	3	3	3	n/a	n/a	Good	SM	Good	Plantation belt of conifers. Surveyed from road and bridge over A64 only.		N/A	Y	N	Y	N	10+	C1,2	1229.68
G2453	European Larch (<i>Larix decidua</i>), Norway Spruce (<i>Picea abies</i>), Pine (<i>Pinus sp</i>)	7	200	1	1	1	1	n/a	n/a	Good	Y-SM	Good	Minor conifer plantation group. No access, surveyed from field to west.		N/A	N	N	N	Y	10+	C1,2	666.07
G2454	Norway Spruce (<i>Picea abies</i>), Larch (<i>Larix sp</i>), Elder (<i>Sambucus nigra</i>), Scots Pine (<i>Pinus sylvestris</i>)	8	250	2	2	2	2	n/a	n/a	Good	Y-SM	Good	Minor conifer group with elder undergrowth. No access to bases. Surveyed from field to west. Good future potential.		N/A	N	N	N	Y	10+	C1,2	407.83
G2455	Hawthorn (<i>Crataegus monogyna</i>)	2	60	1	1	1	1	n/a	n/a	Good	SM	Good			N/A	Y	N	N	N	10+	C1,2	37.13
H2456	Blackthorn (<i>Prunus spinosa</i>)	3	60	2	2	2	2	n/a	n/a	Fair	SM	Fair			N/A	Y	N	N	N	10+	C1,2	33.85
G2457	Field Maple (<i>Acer campestre</i>), Elm (<i>Ulmus sp</i>), Hawthorn (<i>Crataegus monogyna</i>)	9	500	5	5	5	5	n/a	n/a	Good	EM	Good	Hedgerow group set 3-4m back from road edge with large field maple and multi-stemmed elm to North of group with canopy over road.		N/A	Y	N	N	N	20+	B1,2	497.58
G2458	Hawthorn (<i>Crataegus monogyna</i>), Elder (<i>Sambucus nigra</i>)	5	300	3	3	3	3	n/a	n/a	Good	EM	Good	hedgerow 6m back from road.		N/A	Y	N	N	N	10+	C1,2	110.85
G2459	Ash (<i>Fraxinus excelsior</i>), Elm (<i>Ulmus sp</i>)	8	400	3	3	3	3	n/a	n/a	Good	SM-EM	Fair	On slope down from road. Clipped back as hedge up to 4m in height. -		N/A	Y	N	N	N	20+	B1,2	392.92

Tree ID	Species	Estimated Height (m)	Stem Diameter (mm)	Canopy Spread (N)	Canopy Spread (S)	Canopy Spread (E)	Canopy Spread (W)	First Significant Branch (m)	Canopy Clearance (m)	Physiological Condition	Life Stage	Structural Condition	Condition Comments	Preliminary Management Comments	Individual Tree Impacts	Group Contains Not Affected	Group Contains Potentially Affected	Group Contains Affected Managed	Group Contains Removed	Estimated Remaining Contribution (years)	BS5837 Quality Category	Root Protection Area (m ²)
T2460	Common Oak (<i>Quercus robur</i>)	15	900	7	6	5	5	4.0/W	5	Good	M	Good	Located along border of arable field. Previous pruning over farmland. Minor deadwood within crown. No major visible defects.		Not Affected	N/A	N/A	N/A	N/A	40+	A1,2	366.29
T2461	Common Oak (<i>Quercus robur</i>)	12	650	4.5	4.5	4.5	4.5	2.0/SW	2	Good	EM	Good	Large previous limb lost to west. Deadwood in crown. Squat form. Good crown vitality. Minor southern lean.		Not Affected	N/A	N/A	N/A	N/A	20+	B1,2	191.06
T2462	Horse Chestnut (<i>Aesculus hippocastanum</i>)	7	250	3	1	3	3	2.0/E	1	Good	SM	Good	Dense ivy growth. Growing within hawthorn hedgerow. Deadwood in central crown. No access. Surveyed from PRoW.		Not Affected	N/A	N/A	N/A	N/A	10+	C2	28.26
T2463	Norway Maple (<i>Acer platanoides</i>)	6	250	4	5	5	5	2.0/S	2	Good	SM	Good	Higher crown clearance over PRoW. Good form. No obvious visible defects.		Not Affected	N/A	N/A	N/A	N/A	10+	C2	28.26
T2464	Beech (<i>Fagus sylvatica</i>)	6.5	250	4	4	4	4	1.0/N	1	Good	SM	Good	Growing within hedge. Dense hawthorn around lower stem. No access. Surveyed from PRoW. Dense ivy on stems.		Not Affected	N/A	N/A	N/A	N/A	10+	C2	28.26
T2465	Common Walnut (<i>Juglans regia</i>)	8	300	4	6	6	6	1.5/E	1	Good	SM	Good	Higher canopy clearance over PRoW. Dense ivy shrouding stems. Large section of limb removed near base, inducing minor decay.		Not Affected	N/A	N/A	N/A	N/A	10+	C2	40.7
T2466	Norway Maple (<i>Acer platanoides</i>)	6	150,150	2	2	2	2	2.0/E	2	Good	SM	Good			Not Affected	N/A	N/A	N/A	N/A	10+	C2	20.35
T2467	Horse Chestnut (<i>Aesculus hippocastanum</i>)	7	300	4	2	4	4	0.5/N	1	Good	SM	Good	Higher canopy clearance over PRoW. Good crown density.		Not Affected	N/A	N/A	N/A	N/A	10+	C1,2	40.7
T2468	Turkish Hazel (<i>Corylus colurna</i>)	10	280,250,250	4	4	4	4	3.0/W	1	Good	EM	Good	Higher canopy clearance over PRoW. Minor ivy growth. Growing within hedgerow.		Not Affected	N/A	N/A	N/A	N/A	20+	B1,2	91.98
T2469	Turkish Hazel (<i>Corylus colurna</i>)	10	320,280	3.5	3.5	3.5	3.5	2.0/W	1	Good	EM	Good	Higher canopy clearance over PRoW. Growing within hedgerow.		Not Affected	N/A	N/A	N/A	N/A	20+	B1,2	81.76
T2470	Sycamore (<i>Acer pseudoplatanus</i>)	12	450	5	5	5	5	2.0/S	3	Good	SM	Good	Growing within hedgerow. Previously severed ivy. Previous pruning over PRoW.		Not Affected	N/A	N/A	N/A	N/A	20+	B1,2	91.57
T2471	Common Oak (<i>Quercus robur</i>)	12	930	7	7	7	7	2.0/S	3	Good	M	Good	Growing within hedgerow. Deadwood within crown. Significant tree. Very small potential cavities at circa 3m west.		Not Affected	N/A	N/A	N/A	N/A	40+	A1,2	391.11
T2472	Common Lime (<i>Tilia X europaea</i>)	12	600	5	5	5	5	2.0/S	3	Good	M	Good	Growing within hedgerow. Dense ivy growth on stem into crown. No access viewed from PRoW. No view of stem due to ivy. Minor deadwood.		Not Affected	N/A	N/A	N/A	N/A	20+	B1,2	162.79
T2473	Sycamore (<i>Acer pseudoplatanus</i>)	8	250	4	4	4	4	2.0/S	3	Good	SM	Good	Viewed from public access. No significant visible defects.		Not Affected	N/A	N/A	N/A	N/A	10+	C1,2	28.26
T2474	Ash (<i>Fraxinus excelsior</i>)	12	350	3	3	3	3	2.0/S	3	Good	SM	Good	Viewed from public access. Severe dieback of crown. Likely ash with ADB.		Not Affected	N/A	N/A	N/A	N/A	<10	U1	55.4
T2475	Common Oak (<i>Quercus robur</i>)	12	800	7	7	7	7	2.0/S	3	Good	M	Good	Viewed from public access, located on private land. Restricted view due to large hedgerow.		Not Affected	N/A	N/A	N/A	N/A	40+	A1	289.41
T2476	Common Oak (<i>Quercus robur</i>)	12	850	6	6	6	6	3.0/S	3	Good	M	Good	Growing in gap in hedgerow. Deadwood within crown. Good overall form. Significant tree.		Not Affected	N/A	N/A	N/A	N/A	40+	A1	326.72
T2477	Ash (<i>Fraxinus excelsior</i>)	7	200	2	2	2	2	2.0/N	3	Fair	SM	Good	Growing in hedgerow. Minor sparsity in crown. Minor deadwood.		Not Affected	N/A	N/A	N/A	N/A	10+	C2	18.09
T2478	Common Oak (<i>Quercus robur</i>)	12	620	7	7	7	7	2.0/N	3	Good	M	Good	Growing in hedgerow. Previous pruning on eastern aspect. Minor deadwood.		Not Affected	N/A	N/A	N/A	N/A	40+	A1	173.83
T2479	Common Oak (<i>Quercus robur</i>)	12	850	8	8	8	8	2.0/S	2	Good	V	Good	Growing in hedgerow. Previous secondary stem lost leaving large area of internal decay. Good wound wood formation on remaining stem. Minor deadwood within crown.		Not Affected	N/A	N/A	N/A	N/A	40+	A3	326.72
T2480	Common Oak (<i>Quercus robur</i>)	15	930	7	7	7	7	3.0/N	2	Good	M	Good	Growing in hedgerow. Large previous limbs lost on western aspect inducing minor decay. Deadwood within crown. Good crown vitality and form.		Not Affected	N/A	N/A	N/A	N/A	40+	A1	391.11
T2481	Common Oak (<i>Quercus robur</i>)	16	870	7	7	7	7	3.0/N	2	Good	V	Good	Growing in hedgerow. Large previous limbs lost on eastern aspect with minor decay. Large limb lost on lower stem to west with possible internal stem decay, no view of western side of tree.		Not Affected	N/A	N/A	N/A	N/A	40+	A1,3	342.28
T2482	Common Oak (<i>Quercus robur</i>)	16	730	5	5	5	5	3.0/N	2	Good	V	Good	Large area of hollowing within stem from 1m upwards. Chicken of the woods bracket on eastern aspect at circa 3m on pruning wound. Deadwood in crown. - Good formation of lower crown. No current signs of crown retrenchment.		Not Affected	N/A	N/A	N/A	N/A	40+	A3	240.98
T2483	Apple (<i>Malus sp</i>)	8	400,400	3	3	3	3	1.0/N	0.5	Good	V	Good	Area of internal decay and hollowing of lower stem, containing beehive, stem diameters estimated. Minor deadwood. Twin stemmed from circa 0.5m.		Not Affected	N/A	N/A	N/A	N/A	40+	A3	144.71
T2484	Common Oak (<i>Quercus robur</i>)	16	1000,400	9	9	9	9	2.0/E	1	Good	M	Good	Large tree within gap in hedgerow. Large previous limb lost to southwest with good secondary regrowth, minor decay. Significant landscape feature. Branch stub to north. Tree viewed from south due to access restrictions.		Not Affected	N/A	N/A	N/A	N/A	40+	A1,2	524.56
T2485	Common Oak (<i>Quercus robur</i>)	8	250	3	3	3	3	2.0/W	3	Good	SM	Good	Surveyed from adjacent land parcel. Good form and good future potential.		Potentially Affected	N/A	N/A	N/A	N/A	20+	B1,2	28.26
G2486	Horse Chestnut (<i>Aesculus hippocastanum</i>), Scots Pine (<i>Pinus sylvestris</i>)	12	430	1	1	1	1	n/a	n/a	Good	SM	Good	Two pines one chestnut. Pines previously pruned over PRoW. Dead branch stubs. Minor ivy.		N/A	Y	N	N	N	20+	B1,2	346.72
G2487	Sycamore (<i>Acer pseudoplatanus</i>), Hawthorn (<i>Crataegus monogyna</i>), Damson (<i>Prunus domestica</i>)	10	320	2	2	2	2	n/a	n/a	Good	SM	Good	Group of trees within garden. No access. No obvious visible defects.		N/A	Y	N	N	N	20+	B2	452.58
G2488	Common Oak (<i>Quercus robur</i>)	12	750	2	2	2	2	n/a	n/a	Good	M	Good	Located on private land, no access viewed from PRoW. Growing within hedgerow.		N/A	Y	N	N	N	40+	A2	1236.74
H2489	Hawthorn (<i>Crataegus monogyna</i>)	2	150	0.5	0.5	0.5	0.5	n/a	n/a	Good	SM	Good	Well maintained hedgerow.		N/A	Y	N	N	N	10+	C2	1501.15
H2490	Hawthorn (<i>Crataegus monogyna</i>)	1.5	150	0.5	0.5	0.5	0.5	n/a	n/a	Good	SM	Good	Well maintained hedgerow.		N/A	Y	N	N	N	10+	C2	997.64
G2491	Hawthorn (<i>Crataegus monogyna</i>)	2	150	0.5	0.5	0.5	0.5	n/a	n/a	Good	SM	Good			N/A	Y	N	N	N	10+	C2	2181.53
G2492	Scots Pine (<i>Pinus sylvestris</i>)	17	450	3	3	3	3	n/a	n/a	Good	SM-EM	Good	Viewed from adjacent land parcel. Good forms.		N/A	Y	N	N	N	20+	B2	536.43
G2493	Common Oak (<i>Quercus robur</i>), Hawthorn (<i>Crataegus monogyna</i>)	8	450	2	2	2	2	n/a	n/a	Good	SM-EM	Good	Viewed from land parcel to west. View obstructed by hedgerow. Deadwood within crown of southern oak. Squat form. Previously pruned.		N/A	N	Y	N	Y	20+	B2	537.68

Tree ID	Species	Estimated Height (m)	Stem Diameter (mm)	Canopy Spread (N)	Canopy Spread (S)	Canopy Spread (E)	Canopy Spread (W)	First Significant Branch (m)	Canopy Clearance (m)	Physiological Condition	Life Stage	Structural Condition	Condition Comments	Preliminary Management Comments	Individual Tree Impacts	Group Contains Not Affected	Group Contains Potentially Affected	Group Contains Affected Managed	Group Contains Removed	Estimated Remaining Contribution (years)	BS5837 Quality Category	Root Protection Area (m²)
G2494	Hawthorn (<i>Crataegus monogyna</i>)	4	200	1	1	1	1	n/a	n/a	Good - Fair	SM-M	Good - Fair	Surveyed from adjacent land parcel, view blocked by hedge. Deadwood around crown of tallest hawthorn.		N/A	N	Y	N	N	10+	C3	79.28
G2495	Hawthorn (<i>Crataegus monogyna</i>), Elder (<i>Sambucus nigra</i>)	2.5	150	0.5	0.5	0.5	0.5	n/a	n/a	Good	SM	Good	Well maintained field boundary hedgerow with few gaps.		N/A	Y	Y	N	N	10+	C2	3749.62
G2496	Unsurveyed broadleaved trees	5	600#	5	5	5	5	n/a	n/a	Good	EM-M	Good	Unsurveyed as no access (Osbalwick). Reviewed via aerial imagery, estimated dimensions and quality category. Likely early mature to mature group of broadleaved trees.		N/A	Y	Y	N	N	20+	B2	7270.96
G2497	Sycamore (<i>Acer pseudoplatanus</i>)	12	300	2	2	2	2	n/a	n/a	Good	SM	Good	Group of sycamores located within campsite. Good future potential. No major visible defects.		N/A	Y	Y	Y	N	20+	B2	758.64
G2498	Norway spruce (<i>Picea abies</i>)	5	75#	1	1	1	1	n/a	n/a	Good	Y	Good	Young plantation trees		N/A	N	N	Y	Y	10+	C2	6411.21
H2499	Hawthorn (<i>Crataegus monogyna</i>), elder (<i>Sambucus nigra</i>)	3	90#	1	1	1	1	n/a	n/a	Good	EM	Good	Predominantly thorn hedgerow.		N/A	Y	N	Y	Y	10+	C1,2	590.06
T2500	Unsurveyed broadleaved tree	5	300#	3	3	3	3	1.0/N	1	Good	M	Good	Unsurveyed as no access (Osbalwick). Reviewed via aerial imagery. Estimated dimensions. Likely lower growing thorn or equivalent.		Not Affected	N/A	N/A	N/A	N/A	10+	C2	40.7
T2501	Unsurveyed broadleaved tree	8	600#	6	6	6	6	1.0/N	1	Good	TBC	Good	Unsurveyed as no access (Osbalwick). Reviewed via aerial imagery. Estimated dimensions.		Not Affected	N/A	N/A	N/A	N/A	20+	B2	162.79
T2502	Unsurveyed broadleaved tree	8	600#	6	6	6	6	1.0/N	1	Good	TBC	Good	Unsurveyed as no access (Osbalwick). Reviewed via aerial imagery. Estimated dimensions.		Not Affected	N/A	N/A	N/A	N/A	20+	B2	162.79
T2503	Unsurveyed broadleaved tree	5	300#	3	3	3	3	1.0/N	1	Good	TBC	Good	Unsurveyed as no access (Osbalwick). Reviewed via aerial imagery. Estimated dimensions. Likely lower growing thorn or equivalent.		Not Affected	N/A	N/A	N/A	N/A	10+	C2	40.7
T2504	Unsurveyed broadleaved tree	5	300#	3	3	3	3	1.0/N	1	Good	TBC	Good	Unsurveyed as no access (Osbalwick). Reviewed via aerial imagery. Estimated dimensions. Likely lower growing thorn or equivalent.		Not Affected	N/A	N/A	N/A	N/A	10+	C2	40.7
T2505	Unsurveyed broadleaved tree	5	300#	3	3	3	3	1.0/N	1	Good	TBC	Good	Unsurveyed as no access (Osbalwick). Reviewed via aerial imagery. Estimated dimensions. Likely lower growing thorn or equivalent.		Not Affected	N/A	N/A	N/A	N/A	10+	C2	40.7
T2506	Unsurveyed broadleaved tree	5	300#	3	3	3	3	1.0/N	1	Good	TBC	Good	Unsurveyed as no access (Osbalwick). Reviewed via aerial imagery. Estimated dimensions. Likely lower growing thorn or equivalent.		Not Affected	N/A	N/A	N/A	N/A	10+	C2	40.7
T2507	Unsurveyed broadleaved tree	8	600#	6	6	6	6	1.0/N	1	Good	TBC	Good	Unsurveyed as no access (Osbalwick). Reviewed via aerial imagery. Estimated dimensions.		Not Affected	N/A	N/A	N/A	N/A	20+	B2	162.79
T2508	Unsurveyed broadleaved tree	5	300#	3	3	3	3	1.0/N	1	Good	TBC	Good	Unsurveyed as no access (Osbalwick). Reviewed via aerial imagery. Estimated dimensions. Likely lower growing thorn or equivalent.		Not Affected	N/A	N/A	N/A	N/A	10+	C2	40.7
T2509	Unsurveyed broadleaved tree	5	300#	3	3	3	3	1.0/N	1	Good	TBC	Good	Unsurveyed as no access (Osbalwick). Reviewed via aerial imagery. Estimated dimensions. Likely lower growing thorn or equivalent.		Not Affected	N/A	N/A	N/A	N/A	10+	C2	40.7
T2510	Ash (<i>Fraxinus excelsior</i>)	5	150, 150, 150 #	4	4	4	4	1.0/N	1	Good	SM	Good	Roadside multi stemmed ash.		Removed	N/A	N/A	N/A	N/A	10+	C2	10.17
T2511	Ash (<i>Fraxinus excelsior</i>)	6	600	1	4	1	1	3.0/S	3	Fair	V	Poor	Standing section of stem that previously failed at circa 6m. Significant internal stem decay. Small amount of live growth on minor branches. Extensive live growth on low branch to south.		Not Affected	N/A	N/A	N/A	N/A	40+	A3	162.79
PHASE1 HEDGE		1.5		0.75	0.75	0.75	0.75						Indicative hedgerow feature based on Ecology phase one survey. Assumed Dimensions		Affected Managed	VARIES	VARIES	VARIES	VARIES			
T2512	Scots Pine (<i>Pinus sylvestris</i>)	16	650	4	4	4	4	5.0/W	3	Good	M	Good	No access to base due to boundary fence. Minor deadwood. Good overall form.		Not Affected	N/A	N/A	N/A	N/A	20+	B2	191.06
T2514	Ash (<i>Fraxinus excelsior</i>)	6	240	3	3	3	2	1.0/N	2.5	Good	SM	Good	Minor tree. Wound at base with good woundwood formation. Good crown vitality for species.		Not Affected	N/A	N/A	N/A	N/A	10+	C2	26.05
T2517	Ash (<i>Fraxinus excelsior</i>)	6	180	2	2	2	2	3.0/E	3	Fair	SM	Good	Signs of ash dieback, blackened leaves. Minor wounding on stem.		Not Affected	N/A	N/A	N/A	N/A	10+	C2	14.65
T2518	Ash (<i>Fraxinus excelsior</i>)	9	290	3.5	3.5	3.5	3.5	2.0/SW	3	Good	SM	Good	Previous pruning to west to provide adequate clearance for road.		Removed	N/A	N/A	N/A	N/A	10+	C2	38.03
T2519	Ash (<i>Fraxinus excelsior</i>)	12	710	6	6	6	6	3.0/S	3.5	Good	M	Good	Deadwood in lower crown due to shaded conditions. No obvious visible defects.		Not Affected	N/A	N/A	N/A	N/A	20+	B1,2	227.96
T2520	Common Oak (<i>Quercus robur</i>)	12	500	6.5	6.5	6.5	6.5	3.0/NW	3	Good	EM	Good	No access to base due to hedgerow. Good overall form. Pruning in western lower crown to provide clearance for road. No obvious visible defects.		Not Affected	N/A	N/A	N/A	N/A	20+	B1,2	113.05
T2521	Ash (<i>Fraxinus excelsior</i>)	7	270	3	3	3	3	2.0/W	2	Good	SM	Good	Previous pruning to east. No obvious visible defects.		Not Affected	N/A	N/A	N/A	N/A	10+	C2	32.97
T2522	Ash (<i>Fraxinus excelsior</i>)	7	230	2	2	2	2	1.0/S	2	Good	SM	Good	No obvious visible defects.		Not Affected	N/A	N/A	N/A	N/A	10+	C2	23.92
T2523	Ash (<i>Fraxinus excelsior</i>)	7	190	1	1	1	1	1.0/S	2	Good	SM	Good	No obvious visible defects. Poor crown vitality.		Not Affected	N/A	N/A	N/A	N/A	10+	C2	16.32
T2524	Common Oak (<i>Quercus robur</i>)	12	810	5.5	5.5	5.5	5.5	2.0/S	2	Good	M	Good	Major deadwood in crown. Minor section of decay at base. Sounding hammer test suggests no evidence of hollowing or internal decay.		Not Affected	N/A	N/A	N/A	N/A	40+	A1	296.69
T2525	Elder (<i>Sambucus nigra</i>), Ash (<i>Fraxinus excelsior</i>)	10	200	1	1	1	1	n/a	n/a	Good - Fair	Y-SM	Good - Fair	Minor group of mostly shrub growth with some semi mature ash within.		Not Affected	N/A	N/A	N/A	N/A	10+	C2	498.5
T2526	Hawthorn (<i>Crataegus monogyna</i>), Elder (<i>Sambucus nigra</i>)	2	150	1	1	1	1	n/a	n/a	Good	SM	Good			Not Affected	N/A	N/A	N/A	N/A	10+	C2	90.74
T2527	Hawthorn (<i>Crataegus monogyna</i>), Elder (<i>Sambucus nigra</i>)	2	150	1	1	1	1	n/a	n/a	Good	SM	Good			Not Affected	N/A	N/A	N/A	N/A	10+	C2	116.51
G2528	Hawthorn (<i>Crataegus monogyna</i>), Elder (<i>Sambucus nigra</i>), Ash (<i>Fraxinus excelsior</i>)	8	250	1	1	1	1	n/a	n/a	Good - Fair	Y-SM	Good - Fair	Majority of group is minor scrub growth with few semi mature ash within.		N/A	Y	N	N	N	10+	C2	397.87
G2529	Willow (<i>Salix</i> sp), Field Maple (<i>Acer campestre</i>), Sycamore (<i>Acer pseudoplatanus</i>), Elder (<i>Sambucus nigra</i>)	17	500	2	2	2	2	n/a	n/a	Good - Fair	Y-M	Good - Fair	Surveyed from field to north. Large belt of trees adjacent to roadway. Typical mix of broadleaf species.		N/A	Y	N	N	N	20+	B1,2	5669.27

Tree ID	Species	Estimated Height (m)	Stem Diameter (mm)	Canopy Spread (N)	Canopy Spread (S)	Canopy Spread (E)	Canopy Spread (W)	First Significant Branch (m)	Canopy Clearance (m)	Physiological Condition	Life Stage	Structural Condition	Condition Comments	Preliminary Management Comments	Individual Tree Impacts	Group Contains Not Affected	Group Contains Potentially Affected	Group Contains Affected Managed	Group Contains Removed	Estimated Remaining Contribution (years)	BS5837 Quality Category	Root Protection Area (m²)
G2530	Ash (<i>Fraxinus excelsior</i>), Hawthorn (<i>Crataegus monogyna</i>), Elder (<i>Sambucus nigra</i>)	3	150	3	3	3	3	n/a	n/a	Good	Y	Good	Scattered group of young trees. Growing in grassy area.		N/A	Y	N	N	N	10+	C2	2982.09
G2531	Sycamore (<i>Acer pseudoplatanus</i>), Ash (<i>Fraxinus excelsior</i>)	3	150	1	1	1	1	n/a	n/a	Good	Y	Good	Minor shrub growth of likely self set sycamore and ash growing on railway embankment.		N/A	Y	N	N	N	10+	C2	471
G2532	Ash (<i>Fraxinus excelsior</i>)	8	250	2	2	2	2	n/a	n/a	Good	SM	Good	Small group of semi mature ash at the roadside. Some evidence of sparsity in crowns but overall moderate crown vitality. No major obvious visible defects.		N/A	Y	Y	N	N	10+	C2	262.3
G2533	Field Maple (<i>Acer campestre</i>), Elder (<i>Sambucus nigra</i>), Holly (<i>Ilex aquifolium</i>)	2	150	0.5	0.5	0.5	0.5	n/a	n/a	Good	SM	Good			N/A	Y	Y	N	N	10+	C2	629.72
G2537	Sycamore (<i>Acer pseudoplatanus</i>), Ash (<i>Fraxinus excelsior</i>)	3	150	1	1	1	1	n/a	n/a	Good	Y	Good	Minor shrub growth of likely self set sycamore and ash growing on railway embankment.		N/A	N	N	Y	Y	10+	C2	471
G2538	Ash (<i>Fraxinus excelsior</i>)	8	250	2	2	2	2	n/a	n/a	Good	SM	Good	Small group of semi mature ash at the roadside. Some evidence of sparsity in crowns but overall moderate crown vitality. No major obvious visible defects.		N/A	Y	N	N	N	10+	C2	262.3
H2539	Field Maple (<i>Acer campestre</i>), Elder (<i>Sambucus nigra</i>), Holly (<i>Ilex aquifolium</i>)	2	150	0.5	0.5	0.5	0.5	n/a	n/a	Good	SM	Good			N/A	Y	N	N	N	10+	C2	629.72
H2540	Hawthorn (<i>Crataegus monogyna</i>), Elder (<i>Sambucus nigra</i>)	1.5	150	0.5	0.5	0.5	0.5	n/a	n/a	Good	SM	Good			N/A	Y	N	N	Y	10+	C2	1069.78

National Grid plc
National Grid House,
Warwick Technology Park,
Gallows Hill, Warwick.
CV34 6DA United Kingdom

Registered in England and Wales
No. 4031152